








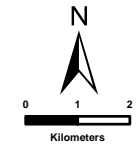
**PROPOSED  
ESTABLISHMENT OF  
A WINDFARM AND  
PV PLANT  
PRIESKA SITE:  
NORTHERN CAPE  
PROVINCE**

**BIODIVERSITY SENSITIVITY**

**Legend**

-  Main Roads
  -  Railway
  -  Major Rivers
  -  Cadastral Boundaries
  -  Application Site
- Biodiversity Sensitivity**
-  Medium Sensitivity
  -  Low Sensitivity

SOURCE:  
MAINSTREAM RENEWABLE ENERGY, 2011



**SIVEST**

ENVIRONMENTAL DIVISION  
51 WESSELS ROAD  
RIVONIA 2128  
JOHANNESBURG  
SOUTH AFRICA

Phone: +27 11 798 0600  
Fax: +27 11 803 7272  
e-mail: info@sivest.co.za

Project No	Map Ref No	Prepared By	Date
10777	10777/P_EIA06	KLS	24/01/2012

"COPYRIGHT IS VESTED IN SIVEST IN TERMS OF THE  
COPYRIGHT ACT (ACT 98 OF 1978) AND NO USE OR  
REPRODUCTION OR DUPLICATION THEREOF MAY  
OCCUR WITHOUT THE WRITTEN CONSENT OF THE  
AUTHOR"

THIS MAP HAS BEEN PREPARED UNDER THE  
CONTROLS ESTABLISHED BY THE SIVEST QUALITY  
MANAGEMENT SYSTEM AND MEETS THE REQUIRE-  
MENTS OF THE SETA QUALITY GRADING SYSTEM  
THAT IS ISO COMPLIANT

