
















KRUGER NATIONAL
PARK

NGWENYA LODGE PROPOSED EXTENSIONS LAYOUT MAP LAYOUT ALTERNATIVE

-  Development Site
-  Main Road
-  Existing roads (site)
-  Proposed Roads
-  5m Contours
-  Dam
-  Perennial River
-  Non-perennial River
-  1:100 year flood line
-  Existing Buildings
-  Bird hide
-  New Sewage Pump Stations

-  Riparian Forest/Thicket
-  Degraded Woodland/Thicket
-  Transformed

DEVELOPMENT ZONES

- 1, 2, 3, 4: Chalets
- 5: Safari lodge and/or Chalets

