









KRUGER NATIONAL  
PARK












# NGWENYA LODGE

PROPOSED EXTENSIONS

SENSITIVITY MAP: PREFERRED ALTERNATIVE

-  Development Site
-  Main Road
-  Existing roads (site)
-  Proposed Roads
-  5m Contours
-  Existing Buildings
-  Bird hide
-  New sewage pump stations

## SENSITIVE FEATURES/POINTS

-  Dam
-  Crocodile River
-  Non-perennial river
-  32m watercourse buffer
-  Crocodile River setback line
-  Aquatic buffer
-  1:100 year flood line
-  Protected plant species
-  High sensitivity (riparian thicket)
-  Moderate sensitivity (degraded woodland)
-  Low (transformed)

## DEVELOPMENT ZONES

- 1,2,4 : Chalets
- 3 : Restaurant
- 5 : Safari lodge and/or Chalets

