




















KRUGER NATIONAL  
PARK

**NGWENYA LODGE**  
PROPOSED EXTENSIONS  
SENSITIVITY MAP: LAYOUT ALTERNATIVE

-  Development Site
-  Main Road
-  Existing roads (site)
-  Proposed Roads
-  5m Contours
-  Existing Buildings
-  Bird hide
-  New sewage pump stations

**SENSITIVE FEATURES/POINTS**

-  Dam
-  Crocodile River
-  Non-perennial river
-  32m watercourse buffer
-  Crocodile River setback line
-  Aquatic buffer
-  1:100 year flood line
-  Protected plant species
-  High sensitivity (riparian thicket)
-  Moderate sensitivity (degraded woodland)
-  Low (transformed)

**DEVELOPMENT ZONES**

- 1-4: Chalets
- 5 : Safari lodge and/or Chalets

