

KRUGER NATIONAL
PARK









NGWENYA LODGE

PROPOSED EXTENSIONS



SENSITIVITY MAP: PREFERRED ALTERNATIVE

-  Development Site
-  Main Road
-  Existing roads (site)
-  Proposed Roads
-  5m Contours
-  Existing Buildings
-  Bird hide
-  New sewage pump stations

SENSITIVE FEATURES/POINTS

-  Dam
-  Crocodile River
-  Non-perennial river
-  32m watercourse buffer
-  Crocodile River setback line
-  Aquatic buffer
-  1:100 year flood line
-  Protected plant species

MPUMALANGA BIODIVERSITY SECTOR PLAN

-  Other natural areas
-  Modified

* Entire study area falls within ESA: Protected Areas buffer

DEVELOPMENT ZONES

- 1,2,4 : Chalets
- 3 : Restaurant
- 5 : Safari lodge and/or Chalets

