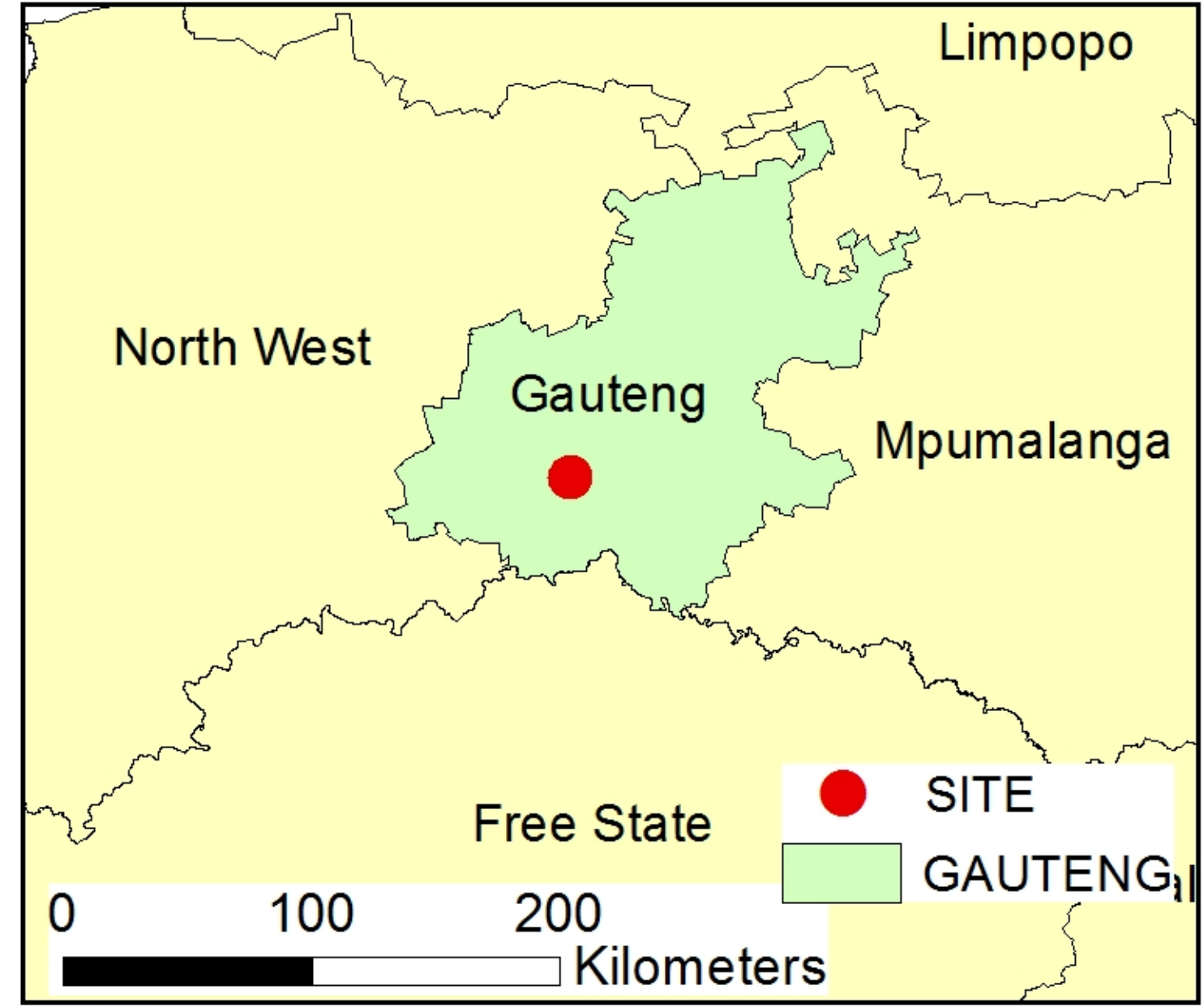


**RAPID LAND
RELEASE PROGRAMME**
**ENNERDALE EXTENSION 9
MIXED USE DEVELOPMENT**

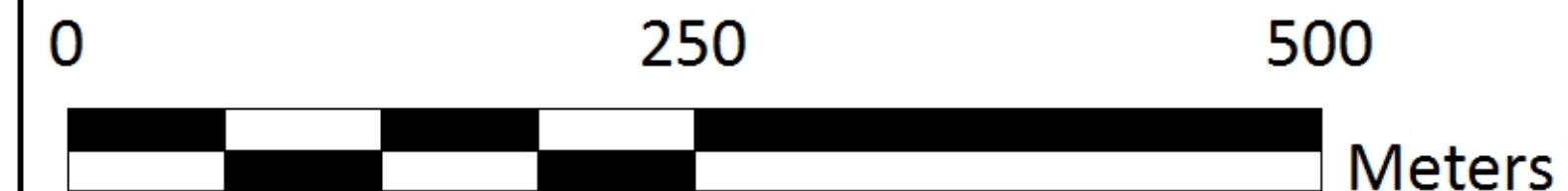
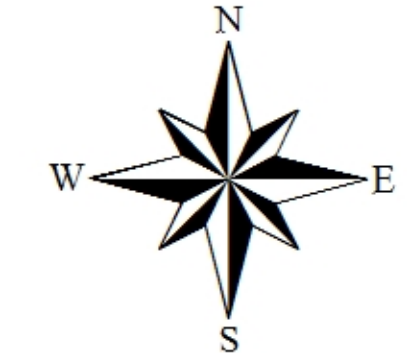


LOCALITY MAP

- Layout
- Site Extent
- Adjacent Erven
- Adjacent Farm
- 20m Contours

Prevailing Annual Weather Conditions
 Temperature: 15.7°C
 Rainfall: 709mm
 Wind Speed: 15km/hr
 Wind Direction: N - S
 (Source: Climate Data.Org, 2020)

Sources: Chief Surveyor General,
 ESRI South Africa & Project Team



Projection: WGS_84
 Author: Vukosi Mabunda (May 2021)



GladAfrica House, Hertford Office Park
 90 Bekker Road
 Midrand, 1686
 Tel: 011 312 2537
 Fax: 011 805 1950
 QMF-GE-EV-981A-16/09/2020