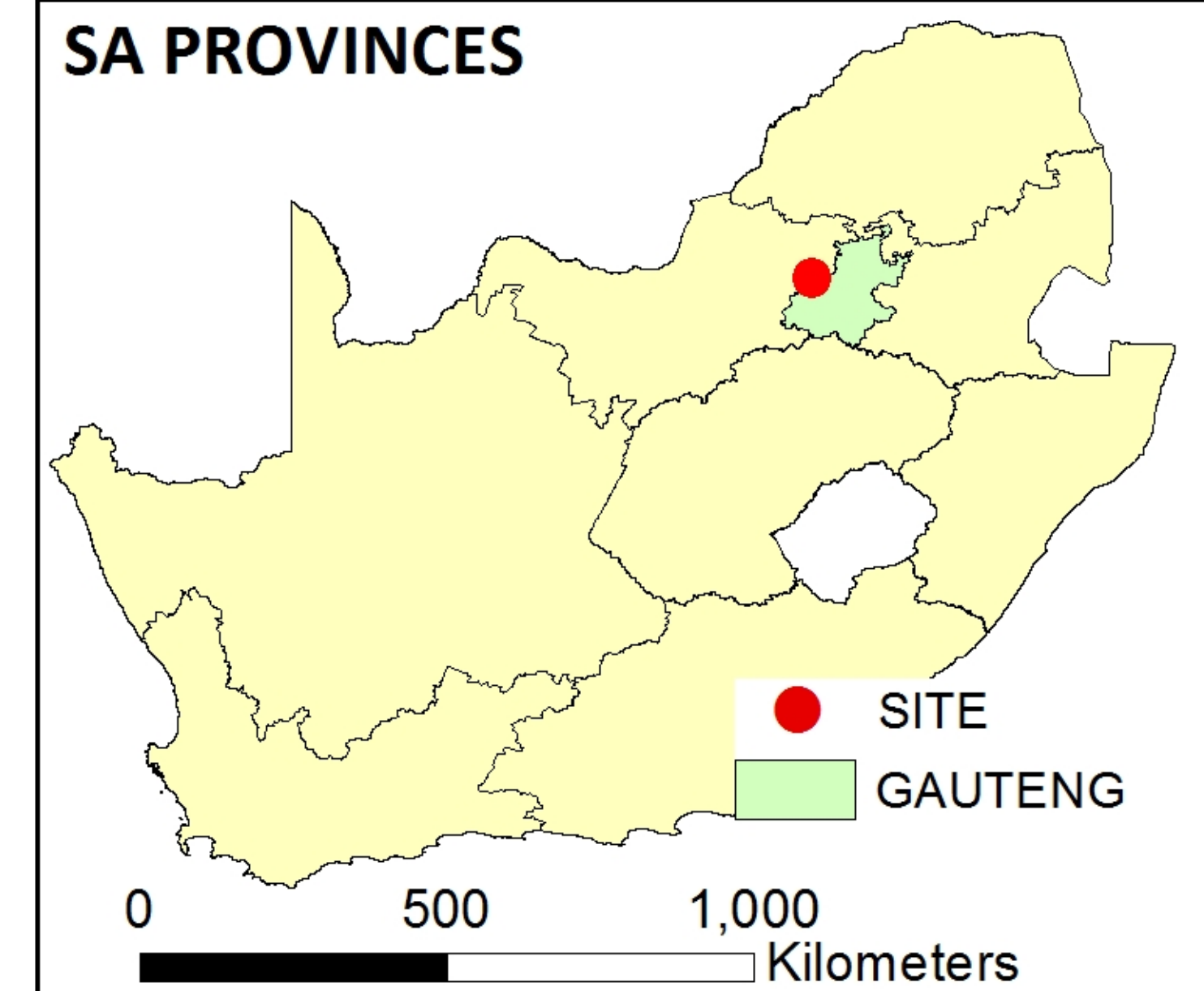


RAPID LAND RELEASE PROGRAMME






HEKPOORT MIXED USE DEVELOPMENT



SA PROVINCES

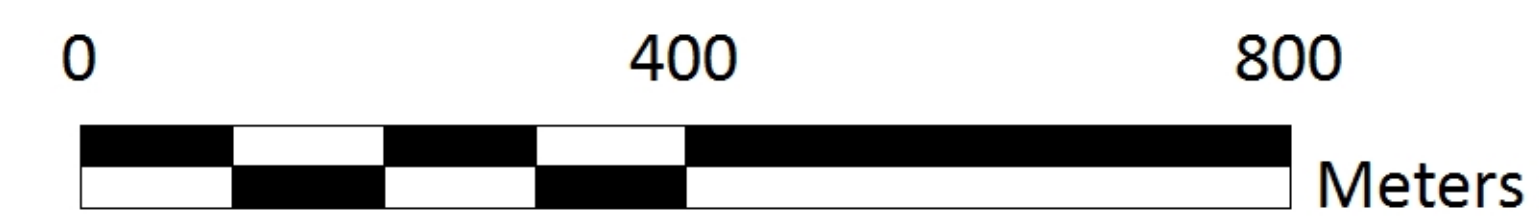
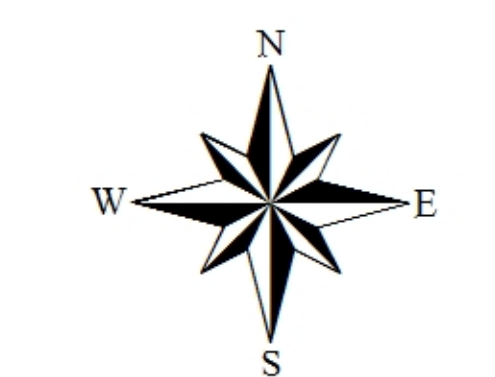


LOCALITY MAP

-  Site Extent
-  Layout
-  Adjacent Erven
-  Adjacent Farm
-  20m Contours

Prevailing Annual Weather Conditions
Temperature: 25°C
Rainfall: 353mm
Wind Speed: 712km/hr
Wind Direction: E
(Source: weatherspark)

Sources: Chief Surveyor General,
ESRI South Africa & Project Team



Projection: WGS_84
Author: Vukosi Mabunda (April 2021)



GladAfrica House, Hertford Office Park
90 Bekker Road
Midrand, 1686
Tel: 011 312 2537
Fax: 011 805 1950
QMF-GE-EV-981A-16/09/2020

