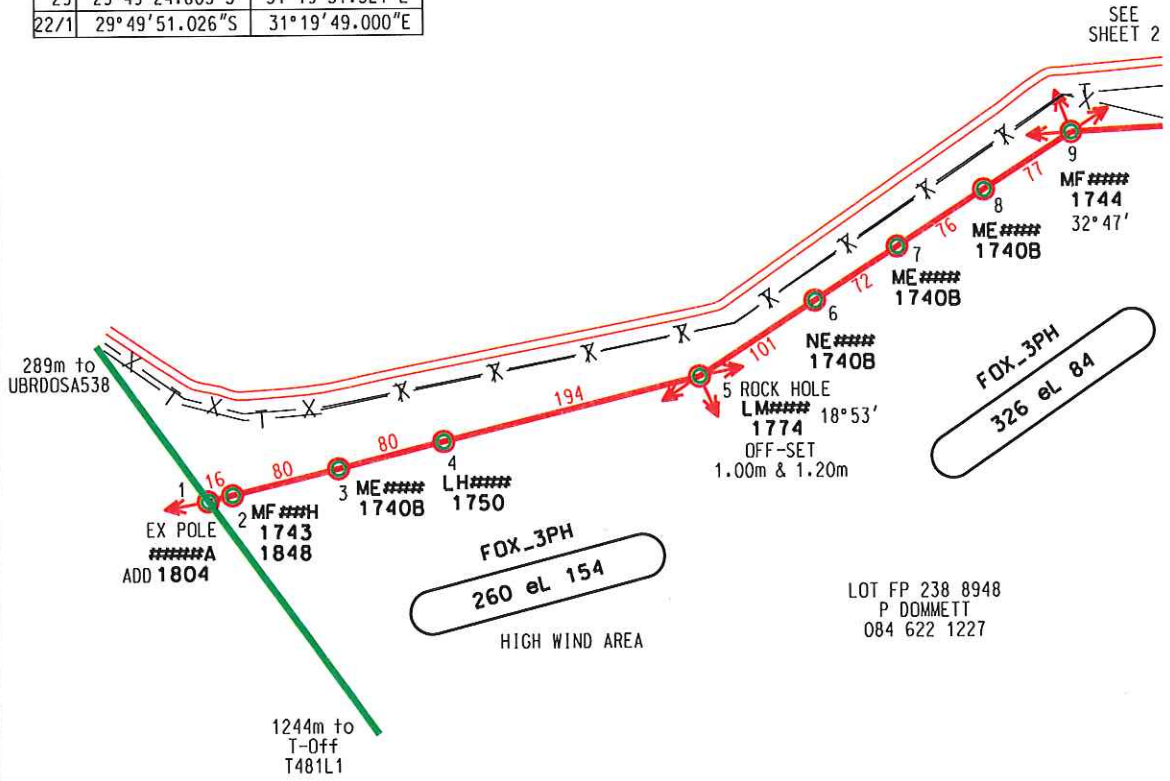


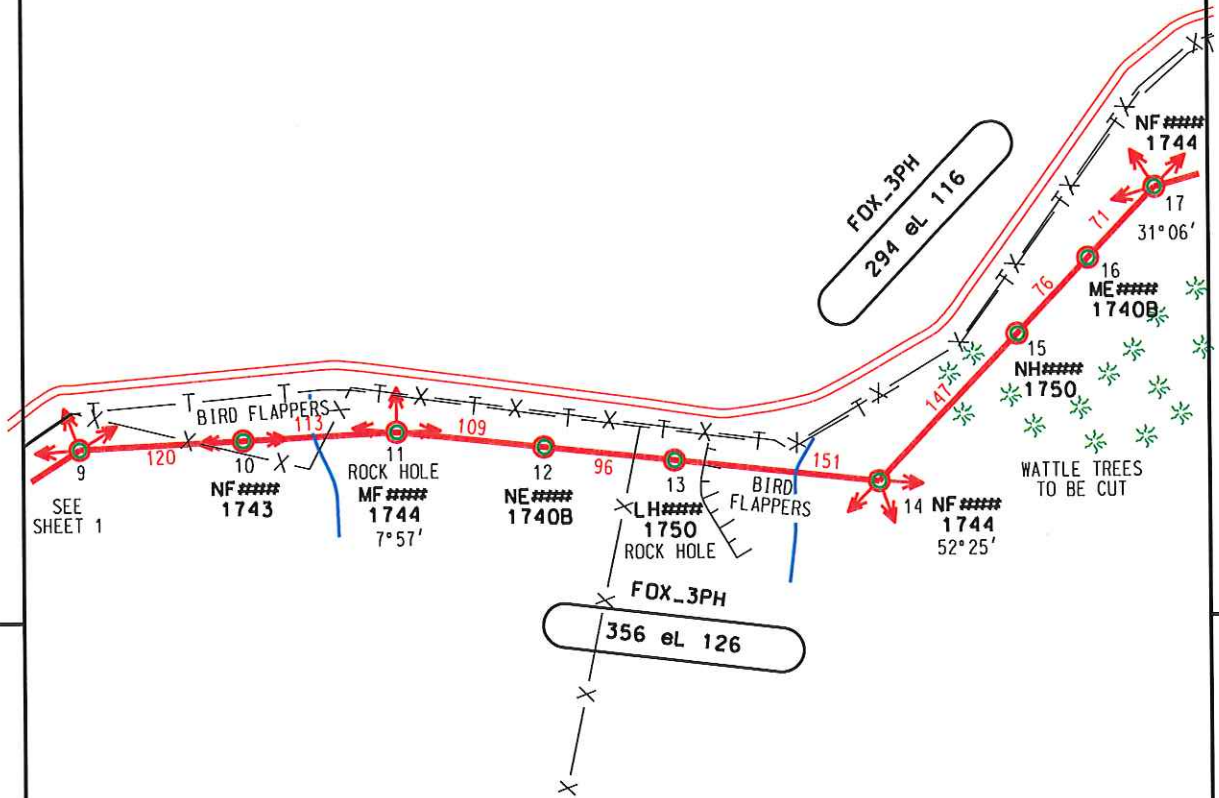
WGS84 (Hartebeesthoek94)		
COORDINATE LIST		
1	29°50'06.859"S	31°18'38.488"E
2	29°50'06.665"S	31°18'39.190"E
5	29°50'03.874"S	31°18'51.924"E
9	29°49'58.114"S	31°19'02.103"E
10	29°49'57.914"S	31°19'06.717"E
11	29°49'57.726"S	31°19'10.860"E
14	29°49'58.935"S	31°19'24.096"E
17	29°49'51.993"S	31°19'31.640"E
22	29°49'47.800"S	31°19'49.350"E
27	29°49'33.484"S	31°19'51.867"E
29	29°49'24.803"S	31°19'51.521"E
22/1	29°49'51.026"S	31°19'49.000"E



S-WN : 487/2929CDN
 CONDUCTOR : FOX
 LINE LENGTH : 2,883km
 SHEET LENGTH : 696m
 SHEET 1 / 3
 SCALE 1 : 5000

SURVEYOR : A.McFARLAND

	DRAWN GETEKEN	CHKD NAGES	AUTH MAS	REV	DATE DATUM	04/09/15
	UNDERBERG RURAL 22KV INTERCONNECTOR FOR UNDERBERG DAIRIES				D AM/61 K2 : U152285301 GPS : U152285301	
DRG.TEK REGISTR						

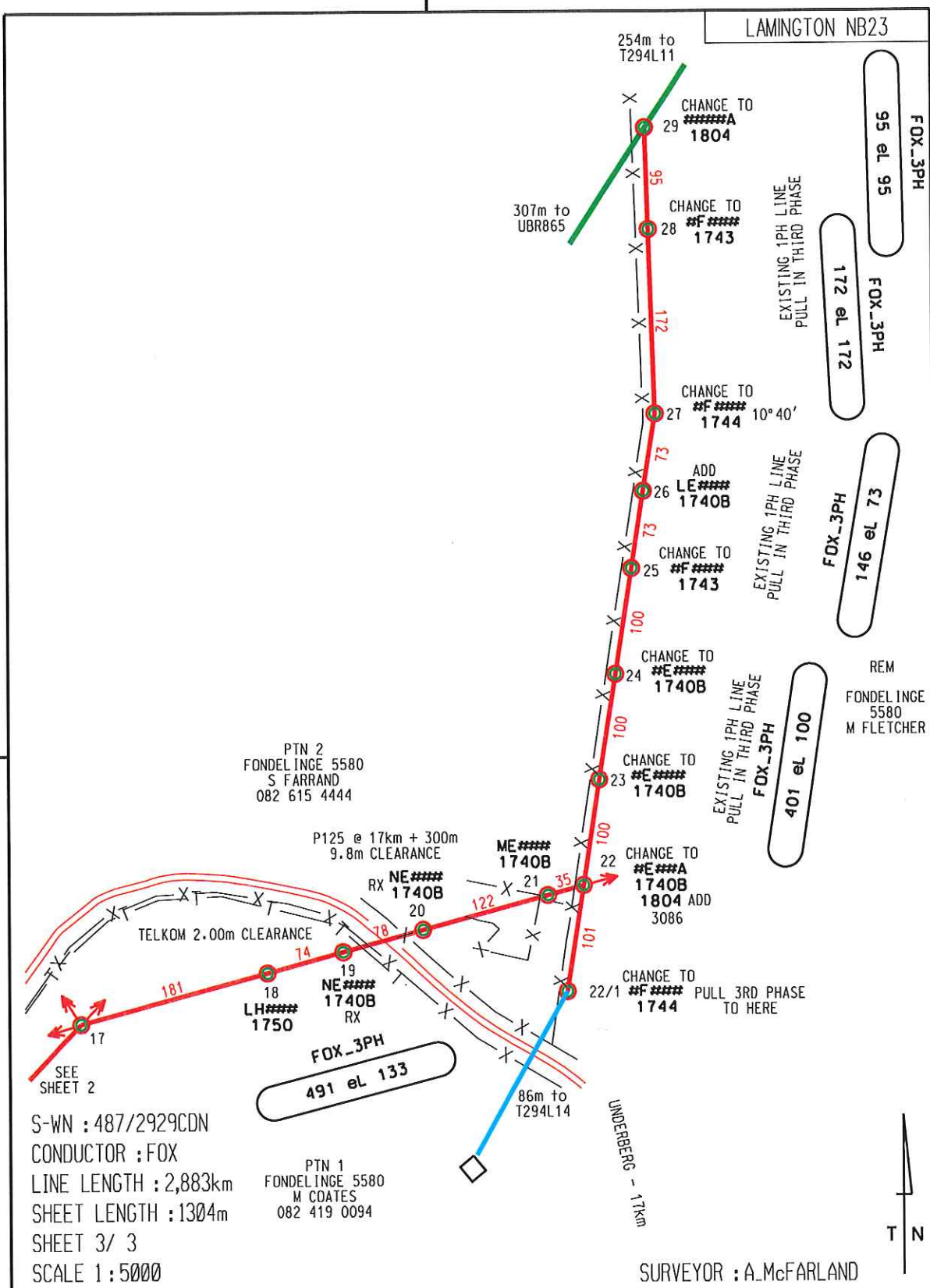


S-WN : 487/2929CDN
 CONDUCTOR : FOX
 LINE LENGTH : 2,883km
 SHEET LENGTH : 883m
 SHEET 2/ 3
 SCALE 1 : 5000

SURVEYOR : A_McFARLAND



	DRAWN GETEKEN	SP	CHKD NAGES		AUTH MAS		REV	DATE DATUM	84/08/15
	UNDERBERG RURAL 22kV INTERCONNECTOR FOR UNDERBERG DIARIES						D	AM/61	
							K2 : U152285301		GPS : U152285301
	DRG.TEK REGISTR								



SEE SHEET 2
 S-WN : 487/2929CDN
 CONDUCTOR : FOX
 LINE LENGTH : 2,883km
 SHEET LENGTH : 1304m
 SHEET 3/ 3
 SCALE 1 : 5000

PTN 2
 FONDELINGE 5580
 S FARRAND
 082 615 4444

P125 @ 17km + 300m
 9.8m CLEARANCE

FOX_3PH
 491 eL 133

PTN 1
 FONDELINGE 5580
 M COATES
 082 419 0094

LAMINGTON NB23

SURVEYOR : A_McFARLAND

	DRAWN GETEKEN	CHKD NAGES	AUTH MAS	REV	DATE DATUM	84/09/15
	UNDERBERG RURAL 22kV INTERCONNECTOR FOR UNDERBERG DIARIES				D AM/61 K2 : U152285301	
					GPS : U152285301	

DRG.TEK
 REGISTR

Underberg Dairies- Interconnector

WG 29	Y	X
A	-30028.15	3301892.94
B	-30387.70	3301803.98
C	-30662.01	3301627.39
D	-30870.93	3301617.52
D1	-31068.95	3301635.69
E	-31248.48	3301654.29
F	-31451.08	3301441.84
F1	-31705.95	3301372.22
F2	-31906.32	3301318.11
G	-31925.01	3301313.36
H	-31985.90	3300605.41
J	-31992.82	3300878.99
K	-31909.16	3301412.66