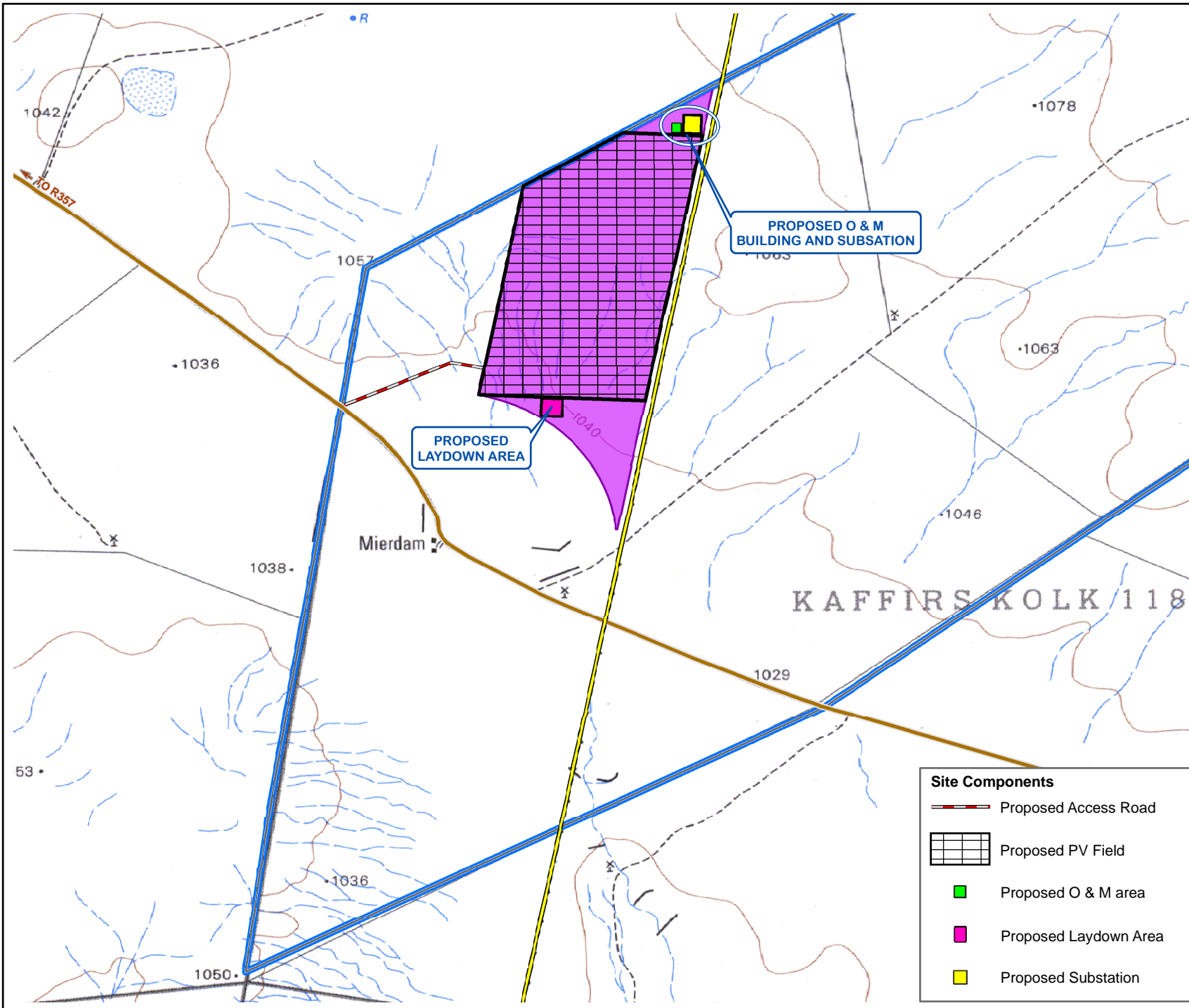












**PROPOSED ESTABLISHMENT OF A PV PLANT**  
**PRIESKA SITES:**  
**NORTHERN CAPE PROVINCE**  
**REVISED SITE LAYOUT**  
**PROJECT 1 SOLAR:**  
**75MW PV PLANT (MIERDAM)**



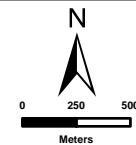
**Legend**

-  Existing Secondary Roads
-  Existing Power Lines
-  Cadastral Boundaries
-  Mierdam Site
-  Potential PV Field

**Site Components**

-  Proposed Access Road
-  Proposed PV Field
-  Proposed O & M area
-  Proposed Laydown Area
-  Proposed Substation

SOURCE:  
 MAINSTREAM RENEWABLE ENERGY, 2011



ENVIRONMENTAL DIVISION  
 51 WESSELS ROAD  
 RIVONIA 2128  
 JOHANNESBURG  
 SOUTH AFRICA  
 Phone: +27 11 798 0600  
 Fax: +27 11 803 7272  
 e-mail: info@sivest.co.za

Project No	Map Ref No	Prepared By	Date
10777	10777P_EIA01s (Rev02)	KLS	16/01/2013

"COPYRIGHT IS VESTED IN SIVEST IN TERMS OF THE COPYRIGHT ACT (ACT 98 OF 1978) AND NO USE OR REPRODUCTION OR DUPLICATION THEREOF MAY OCCUR WITHOUT THE WRITTEN CONSENT OF THE AUTHOR"

THIS MAP HAS BEEN PREPARED UNDER THE CONTROLS ESTABLISHED BY THE SIVEST QUALITY MANAGEMENT SYSTEM AND MEETS THE REQUIREMENTS OF THE SETA QUALITY GRADING SYSTEM THAT IS ISO COMPLIANT

