






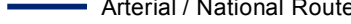


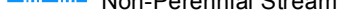

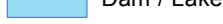
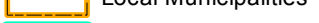
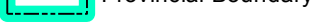
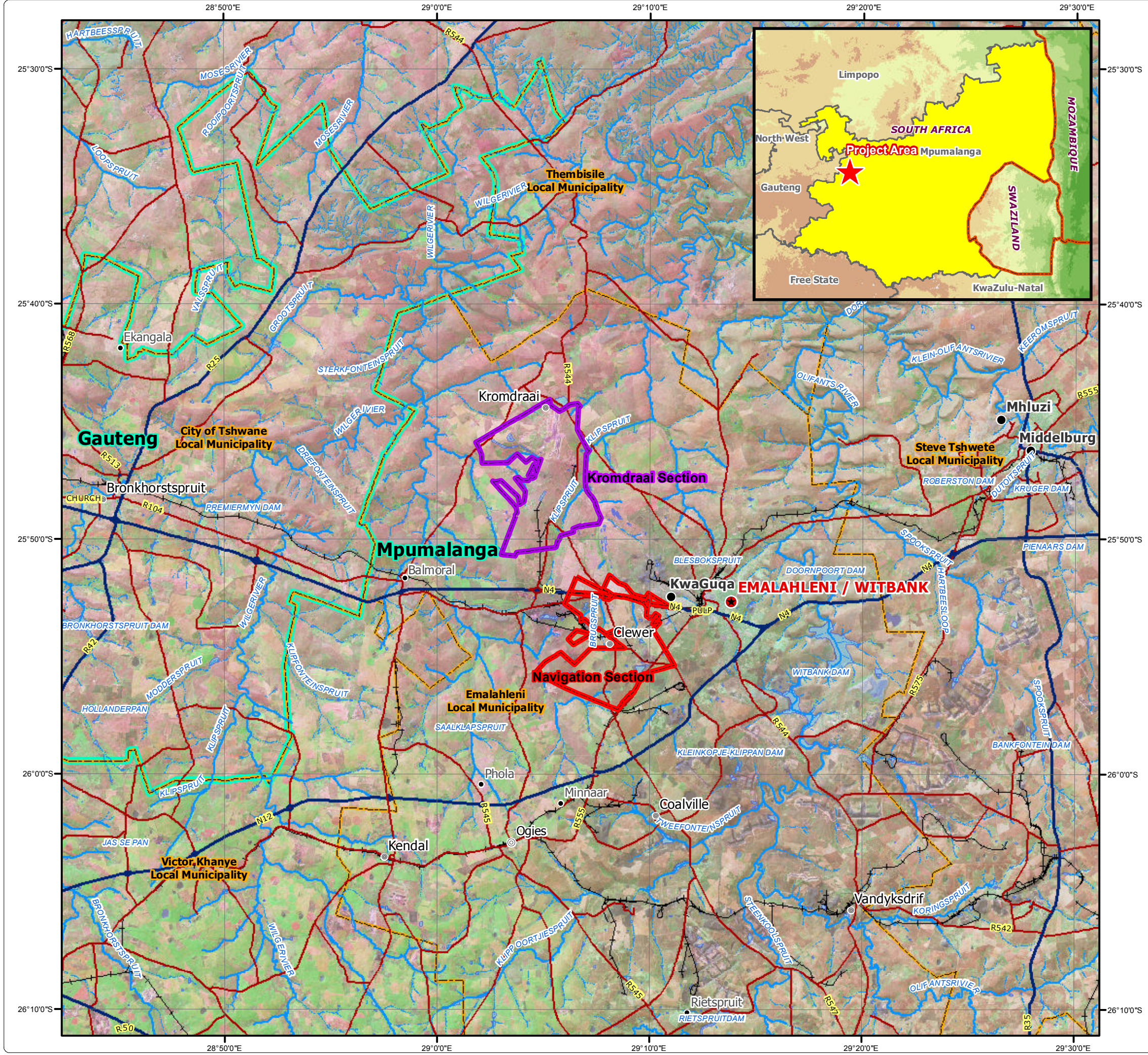


Application for an Integrated Waste Licence at Landau Colliery

Regional Setting

Legend

-  Kromdraai Section
-  Navigation Section
-  City
-  Major Town
-  Secondary Town
-  Other Town
-  Settlement
-  Arterial / National Route
-  Main Road
-  Railway Line
-  Non-Perennial Stream
-  Perennial Stream
-  Dam / Lake
-  Local Municipalities
-  Provincial Boundary



• Sustainability • Service • Positive Change • Professionalism • Future Focused • Integrity

Projection: Transverse Mercator Ref #: mpl.ANG1733.201304.311
 Datum: Cape Revision Number: 1
 Central Meridian: 29°E Date: 06/03/2013

