











**ANNEXURE 4: SITE AND CONTEXT PHOTOS**

(Photos were taken August 2017, and provided by the City of Cape Town).

PHOTO	NOTES
<p><b>Key Plan</b></p> 	
<p><b>1</b></p> 	<p>North-east of Harmony Park Tidal Pool: Shallow area with rock outcrops visible. Narrow beach.</p>

<p>2</p> 	<p>North-east of Harmony Park Tidal Pool (seaward): Shallow area with rock outcrops visible. Narrow beach</p>
<p>3</p> 	<p>North-east of Harmony Park Tidal Pool (view of pool)</p>
<p>4</p> 	<p>Tidal Pool (North-east side): shallow pool built "islands" where people can sit.</p>
<p>5</p> 	<p>Tidal Pool (North-east side): Shallow pool with built "islands" where people can sit.</p>



<p>6</p> 	<p>South-west of Harmony Park Tidal Pool (view of facilities): Harmony park facilities landward of the pool.</p>
<p>7</p> 	<p>South-west of Harmony Park Tidal Pool (view of pool and jetty).</p>
<p>8</p> 	<p>South-west of Harmony Park Tidal Pool (view along pool wall): The intertidal area either side of the tidal pool is characterized by rocky outcrops and small shallow pools.</p>
<p>9</p> 	<p>South-west of Harmony Park Tidal Pool (view along shoreline): There is a narrow beach next to the pool area, covered by small loose rocks.</p>






<p>10</p> 	<p>South-west of Harmony Park Tidal Pool (view towards the south): The intertidal area either side of the tidal pool is characterized by a rocky bed, rock outcrops and small shallow pools and gullies.</p>
<p>11</p> 	<p>South-west of Harmony Park Tidal Pool (view towards jetty): The intertidal area either side of the tidal pool is characterized by rocky bed with rock outcrops and small shallow pools and gullies.</p>
<p>12</p> 	<p>Harmony Park Jetty (view towards offshore): A wooden jetty structure is situated in the centre of the tidal pool. The jetty is accessible to the public and seems to be in good condition.</p>
<p>13</p> 	<p>Tidal Pool Edge (View towards the South-East)</p>





**BUILT ENVIRONMENT CONTEXT** – photos supplied by Google Earth (2009) (site and context are confirmed with CCT 2015 aerial imagery)

<div data-bbox="172 752 1077 1131" data-label="Image"> </div>	<div data-bbox="1114 752 1500 875" data-label="Caption"> <p>Residences situated between the R44 and the site (site visible on right hand side behind the residences)</p> </div>
<div data-bbox="172 1171 1077 1541" data-label="Image"> </div>	<div data-bbox="1114 1171 1500 1263" data-label="Caption"> <p>Gold Course residential estate apartment buildings situated adjacent to the site</p> </div>
<div data-bbox="172 1574 1077 2056" data-label="Image"> </div>	<div data-bbox="1114 1574 1500 1944" data-label="Caption"> <p>Site with adjacent land uses:              Site identified with pink dot              -Outbuilding (toilets) in bottomed corner (red arrow)              -Multi level residences (yellow arrow)              -Harmony day Camp (green arrow)              -Single residences between site and R44 (blue arrow)</p> </div>

 A wide-angle photograph showing a paved road in the foreground leading towards a large, multi-story residential building complex situated on a grassy hillside. The sky is overcast with grey clouds.	<p>View of multi level residential use buildings on golf course estate from site</p>
 A photograph of a single-story brick outbuilding with several windows, located on a grassy area next to a paved road. In the background, there are utility poles and a fence line.	<p>Outbuilding (cloakrooms) on site for public use</p>
 A photograph taken from a paved road looking towards a coastal area. A white car is visible on the road ahead. To the right, there is a beach and the ocean. In the distance, there are mountains under a cloudy sky.	<p>View from site towards Harmony Day Camp</p>