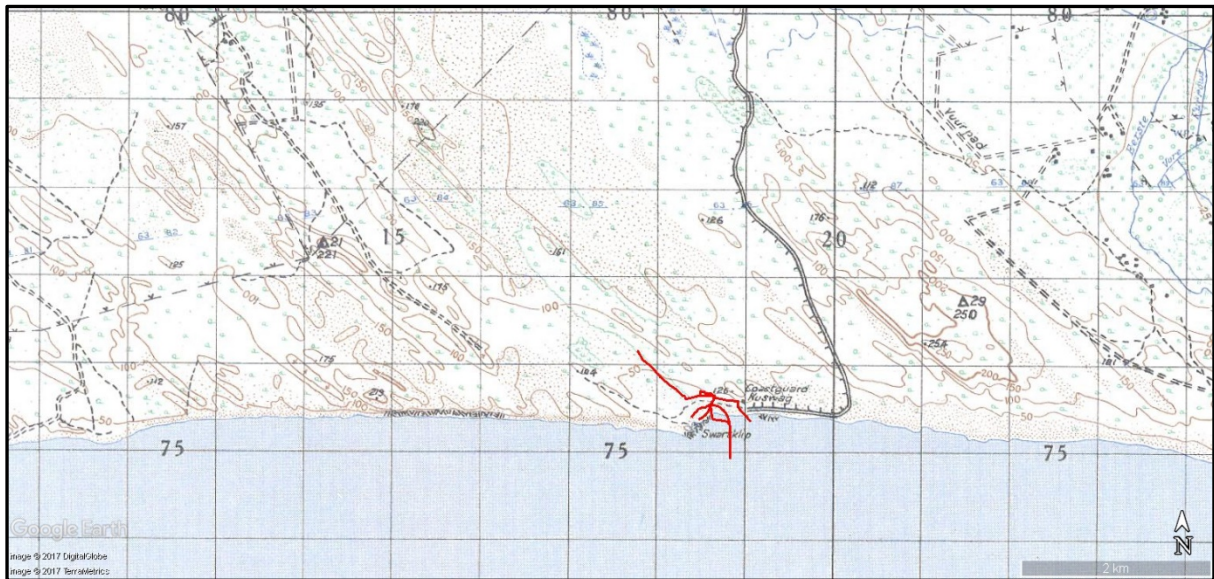
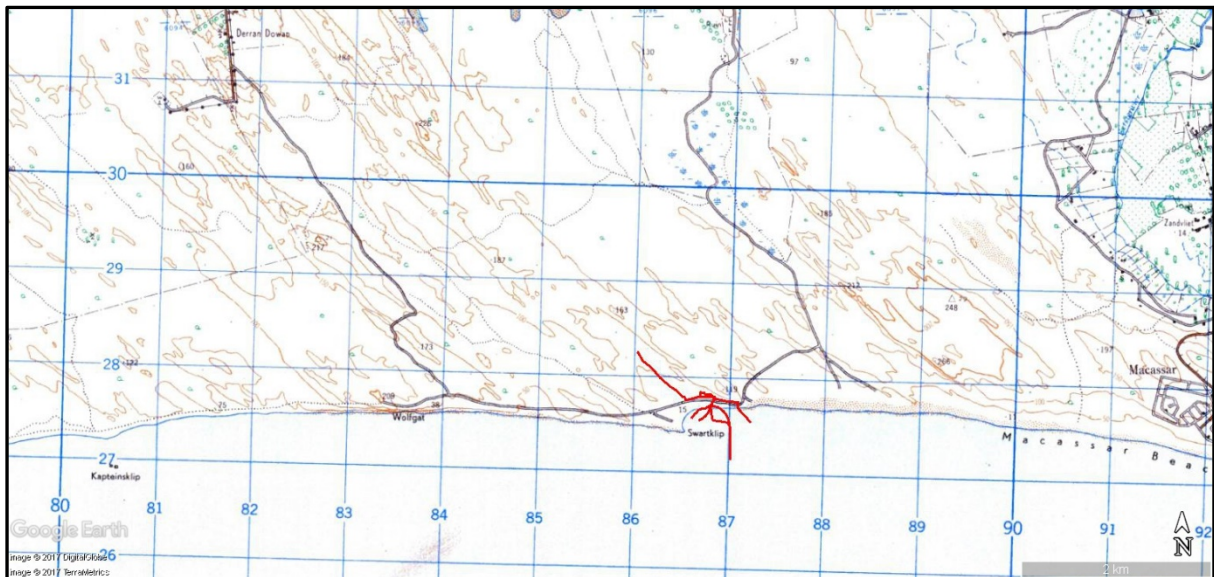


## ANNEXURE 5 – HISTORIC IMAGERY



**Figure 5.1: Monwabisi site and associated infrastructure for Phases 1 and 2 combined (red lines) in context 1941**

(Source: Chief Directorate National Geo-spatial Information. Mitchell's Plain 3418BA 1: 50 000 Edition 1).



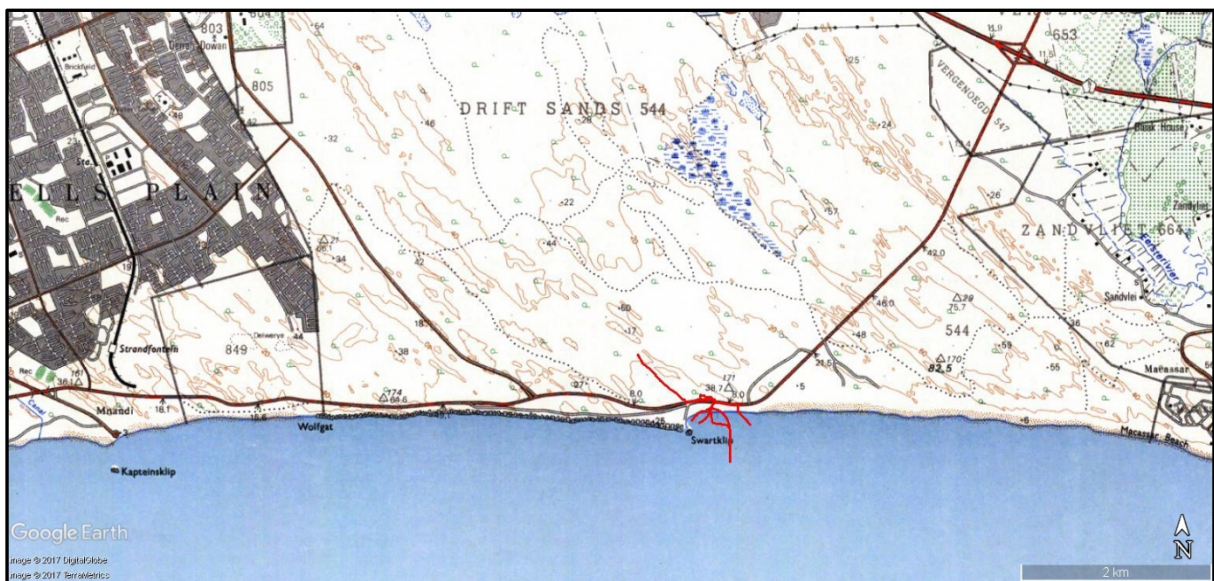
**Figure 5.2: Monwabisi site and associated infrastructure for Phases 1 and 2 combined (red lines) in context 1970**

(Source: Chief Directorate National Geo-spatial Information. Mitchell's Plain 3418BA 1: 50 000 Edition 3).



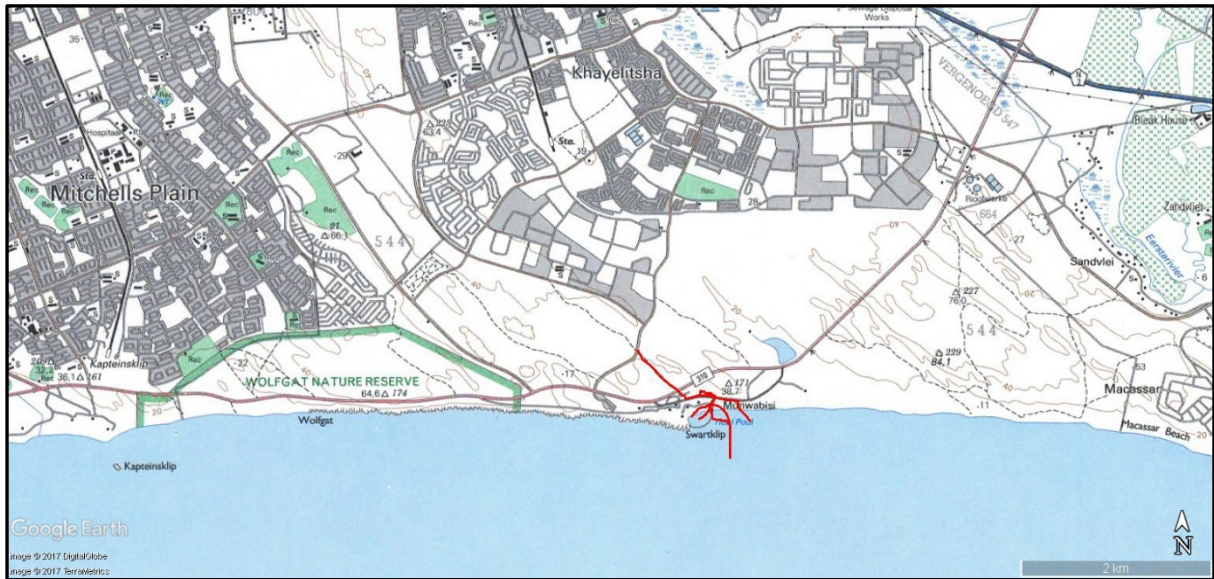
**Figure 5.3: Monwabisi site and associated infrastructure for Phases 1 and 2 combined (red lines) in context 1970**

(Source: Chief Directorate National Geo-spatial Information. Mitchell's Plain 3418BA 1: 50 000 Edition 3).

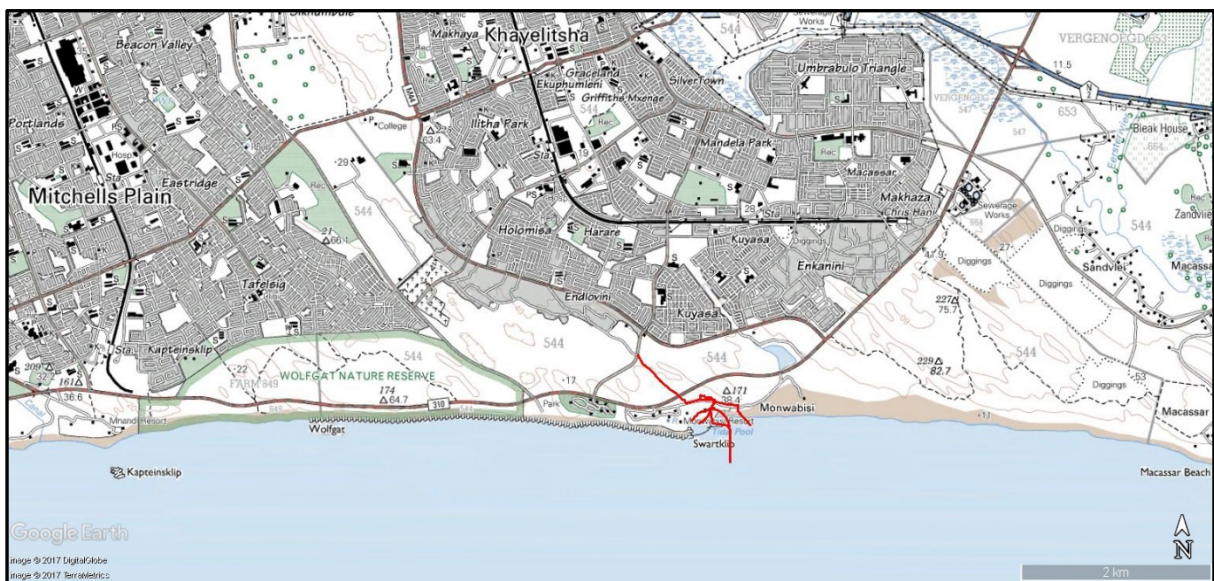


**Figure 5.4: Monwabisi site and associated infrastructure for Phases 1 and 2 combined (red lines) in context 1981**

(Source: Chief Directorate National Geo-spatial Information. Mitchell's Plain 3418BA 1: 50 000 Edition 4).



**Figure 5.5: Monwabisi site and associated infrastructure for Phases 1 and 2 combined (red lines) in context 1995**  
(Source: Chief Directorate National Geo-spatial Information. Mitchell's Plain 3418BA 1: 50 000 Edition 6).



**Figure 5.6: Monwabisi site and associated infrastructure for Phases 1 and 2 combined (red lines) in context**  
(Source: Chief Directorate National Geo-spatial Information. Mitchell's Plain 3418BA 1: 50 000 Edition 8).