










# Rustenburg Platinum Mines

## Project Area

### Legend

-  Waterval Project Area
-  Power Line
-  Main Road
-  Minor Road
-  Railway Line
-  Non-Perennial Stream
-  Perennial Stream
-  Dam Wall
-  Dam / Lake



**DIGBY WELLS**  
ENVIRONMENTAL

• Sustainability • Service • Positive Change • Professionalism • Future Focused • Integrity

Projection: Transverse Mercator      Ref #: scm.APM3249.201504.030  
 Datum: WGS 1984                              Revision Number: 1  
 Central Meridian: 27°E                        Date: 08/04/2015

