











Rustenburg Platinum Mines

Identified Heritage Resources

Legend

-  Waterval Project Area
-  Other Town
-  Settlement
-  Power Line
-  Main Road
-  Railway Line
-  Dam Wall
-  Non-Perennial Stream
-  Perennial Stream
-  Dam / Lake

Identified Heritage Resources

Time Period

-  ESA
-  MSA
-  LSA
-  LFC
-  Historic Tswana
-  Historic



DIGBY WELLS
ENVIRONMENTAL

• Sustainability • Service • Positive Change • Professionalism • Future Focused • Integrity

Projection: Transverse Mercator Ref #: jcf.APM3249.201506.121
 Datum: WGS 1984 Revision Number: 1
 Central Meridian: 27°E Date: 15/06/2015

