

APPENDIX A

Maps

Table of Contents

- 1. Locality Map; 1: 50 000 (Turn 180 Environmental Consultants, 2023)**
- 2. Locality - Topographical Map; 1: 25 000 (Turn 180 Environmental Consultants, 2023)**
- 3. Northern Cape Critical Biodiversity Areas Plan Map (DPR Ecologists, 2022)**

24.700

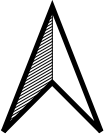
24.800

Locality Map of Proposed Filling Station on Agricultural Holding 312, Vaal-Harts Settlement B, Hartswater, Northern Cape Province

Legend

- Proposed Site
- Road
- Main Road
- Town
- Area Allotment Township
- Property

0 0,5 1 km



1:50 000
 Coordinate System
 WGS 84
 WGS2724DC;
 WGS2426DD

Site coordinates:
 27° 47' 22.40592" S;
 24° 43' 4.83488" E

MAP PREPARED BY:



Suite 221 | P/Bag X01 | Brandhof | 9324



PAMPIERSTAD

VAAL-HARTS SETTLEMENT A

VAAL-HARTS SETTLEMENT B

HARTSWATER

24.700


24.800

-27.800

-27.800

Locality Map of Proposed Filling Station on Agricultural Holding 312, Vaal-Harts Settlement B, Hartswater, Northern Cape Province

Legend

 Proposed Site

0 0,5 1 km

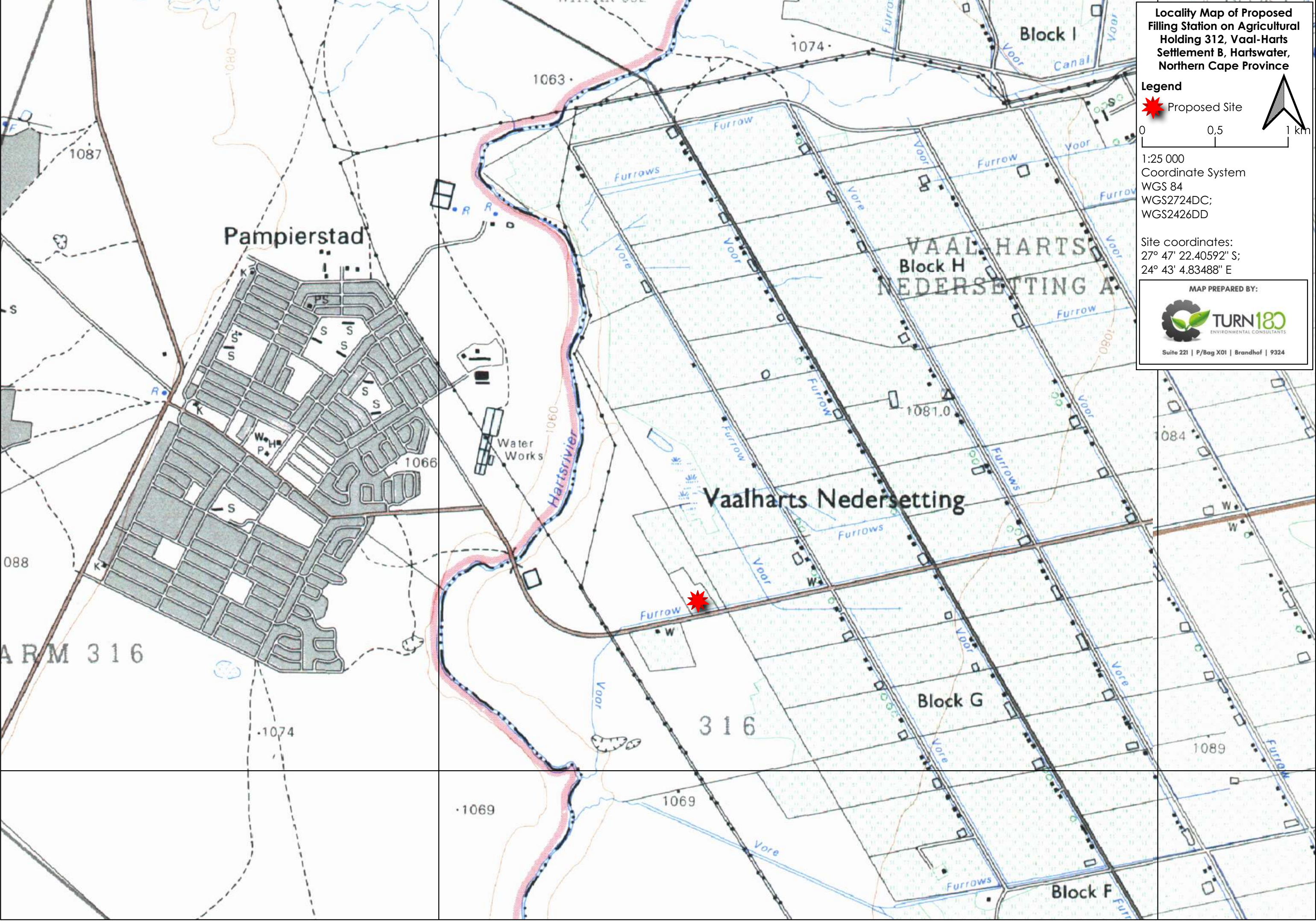
1:25 000
 Coordinate System
 WGS 84
 WGS2724DC;
 WGS2426DD

Site coordinates:
 27° 47' 22.40592" S;
 24° 43' 4.83488" E

MAP PREPARED BY:



Suite 221 | P/Bag X01 | Brandhof | 9324



Locality map for the proposed filling station situated between the settlements of Pampierstad and Hartswater, Northern Cape Province.



Map 1: Locality map of the proposed filling station between the Pampierstad and Hartswater. Areas of remaining Schmidtsdrif Thornveld vegetation is indicated. The surroundings contain large transformed areas while large natural areas are also still present to the west of the site. Though the site itself is indicated to still be natural, the site survey has indicated significant modification. Note also a significant lower vegetation cover compared to natural areas to the west. The Hartswater and associated wetland areas are also visible to the north and west of the site.



Prepared for:
Turn 180 Environmental Consultants
Suite 221, Private Bag X01
Brandhof
9324

Legend:

- Site boundary
- Watercourses
- Wetlands and impoundments
- Schmidtsdrif Thornveld

Map Information

Spheroid: WGS 84

Quantum GIS

Scale: 1:10 000

DPR Ecologists
Contact Darius van Rensburg at:
darius@dprecologists.co.za
P.O. Box 12726, Brandhof, 9324
Tel: 083 410 0770





Northern Cape Critical Biodiversity Areas Plan map for the proposed filling station between the settlements of Pampierstad and Hartswater, Northern Cape Province.



Map 2: Northern Cape Critical Biodiversity Areas Plan map of the proposed filling station between Pampierstad and Hartswater. The area and surroundings still consist of natural vegetation but is regarded as being Other Natural Areas which indicates that it is not considered essential for meeting conservation targets and has an overall lower conservation value. An Ecological Support Area is associated with the Hartswater to the west and north.



Prepared for:
Turn 180 Environmental Consultants
Suite 221, Private Bag X01
Brandhof
9324

Legend:

- Site boundary
- Watercourses
- Wetlands and impoundments
- Critical Biodiversity Area 1
- Critical Biodiversity Area 2
- Ecological Support Area
- Other Natural Area
- Protected Areas
- Other
- NPAES Focus Areas
- Threatened Ecosystems

Map Information

Spheroid: WGS 84

Quantum GIS

Scale: 1:10 000

DPR Ecologists

Contact Darius van Rensburg at:

darius@dprecologists.co.za

P.O. Box 12726, Brandhof, 9324

Tel: 083 410 0770

