

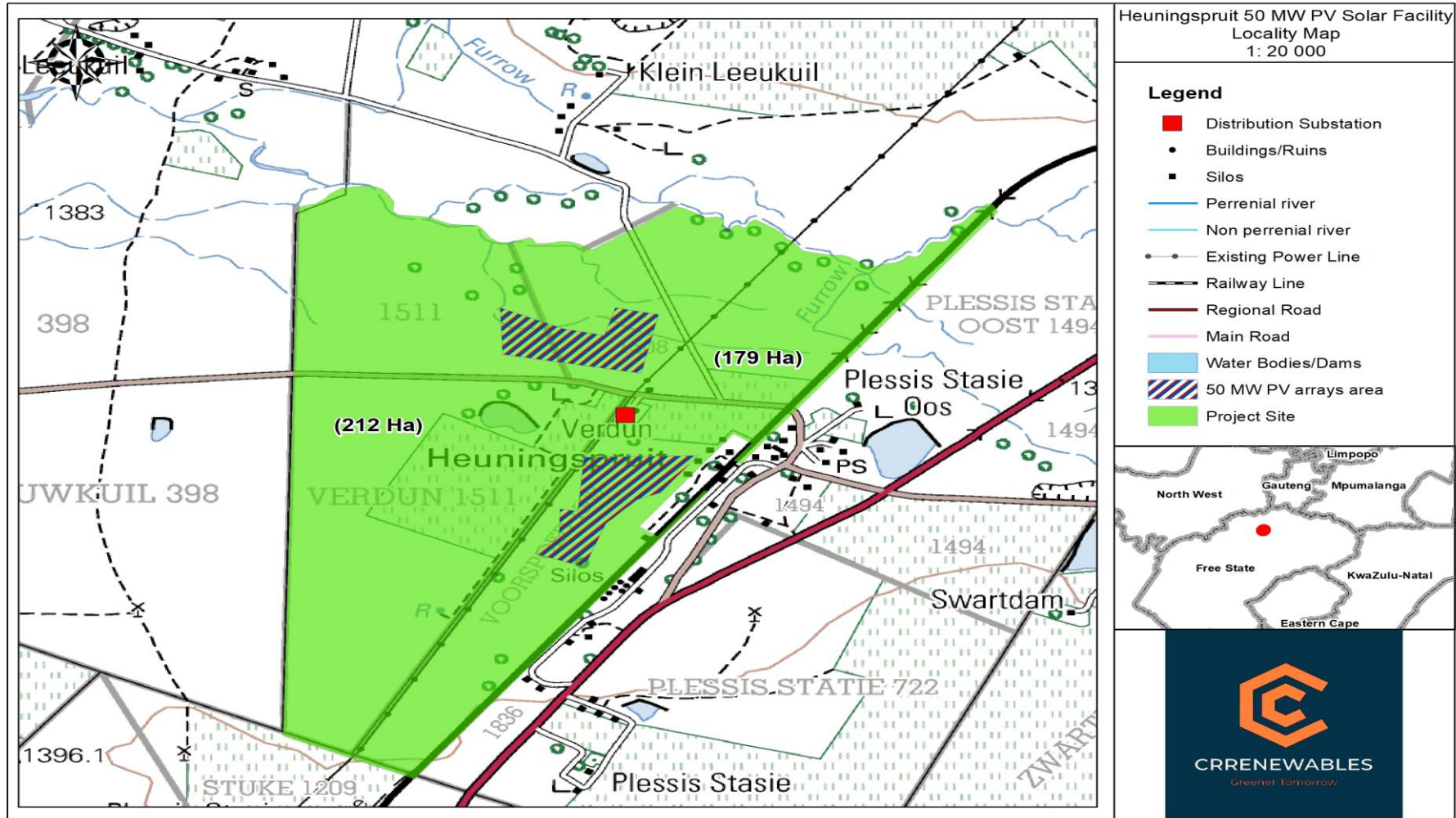
**APPENDIX A**

---

**LOCALITY MAPS**

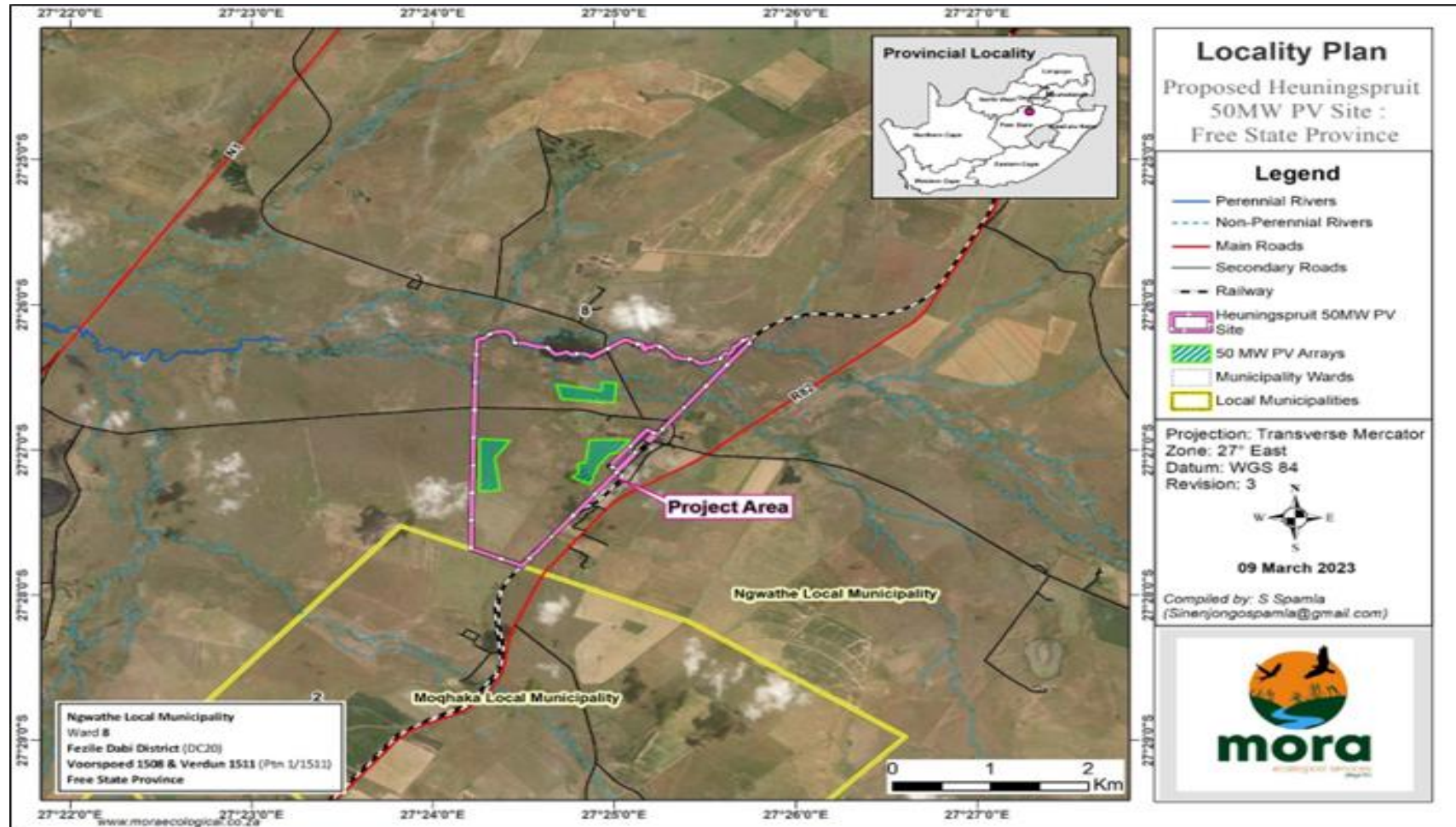
Proposed Heuningspruit 50MW Solar PV Facility and Storage

A. LOCALITY MAP



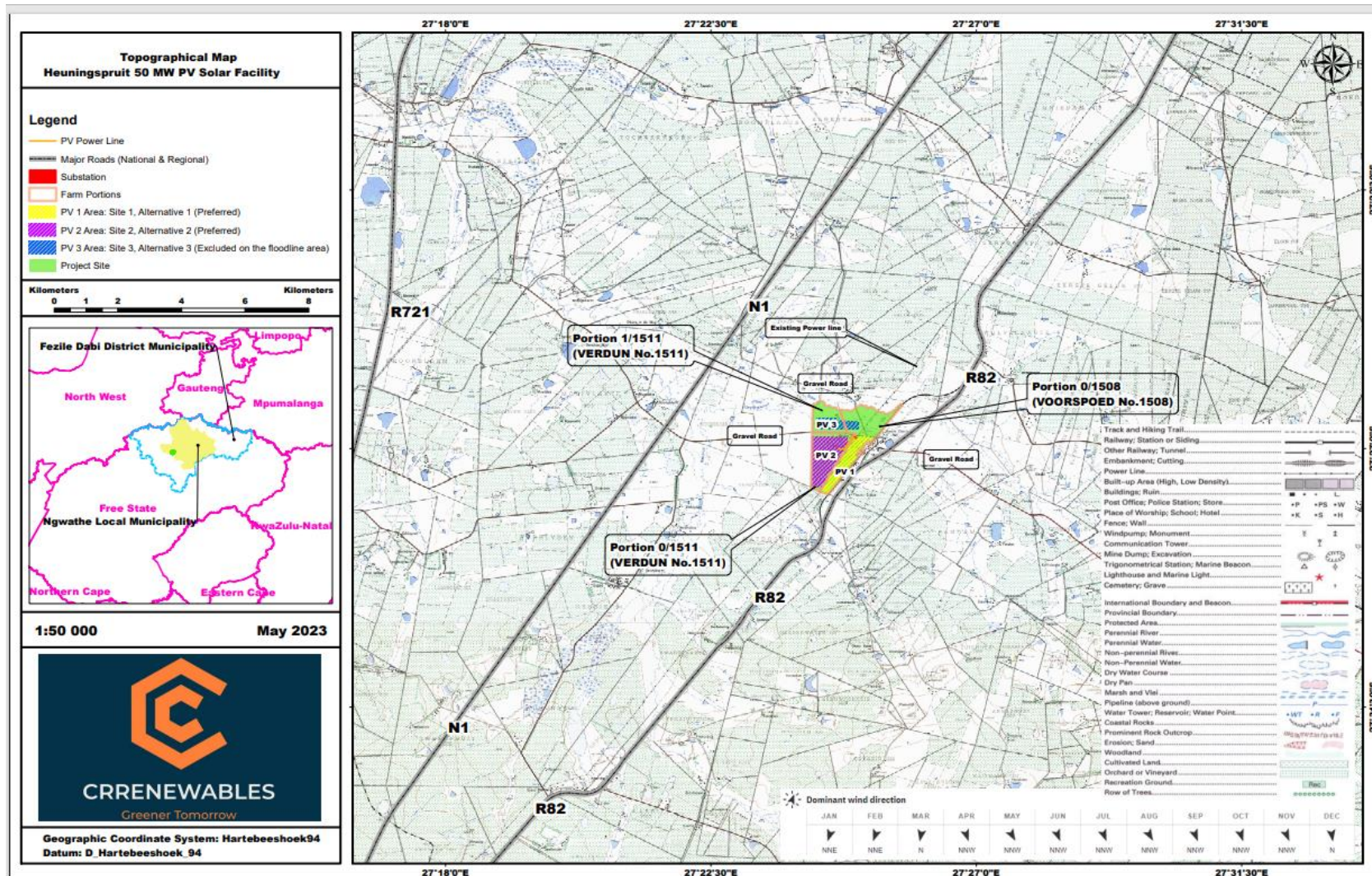
Proposed Heuningspruit 50MW Solar PV Facility and Storage

**B. LOCALITY MAP ALSO SHOWING THE PROPOSED POSITION FOR SOLAR ARRAY**



# Proposed Heuningspruit 50MW Solar PV Facility and Storage

## C. TOPOGRAPHIC MAP (1:50 000 Scale)



# Proposed Heuningspruit 50MW Solar PV Facility and Storage

## D: PRE-LIMINARY SITE LAYOUT MAP

