



SITE NAME & No :
865 MARINE DRIVE, TREASURE BEACH - ATKZN611

SITE ADDRESS:
865 MARINE DRIVE, TREASURE BEACH, DURBAN

PROPERTY DESCRIPTION:
PORTION 4, ERF 528, TREASURE BEACH

LATITUDE : 29°56'40.4"S	LONGITUDE : 30°59'42.0"E	ASL : 96
-----------------------------------	------------------------------------	--------------------

APPROVAL

RADIO ENGINEER :

NAME :	SIGNATURE :

PLANNER :

NAME :	SIGNATURE :

ENGINEER :

NAME :	SIGNATURE :

Region / Area / Town : TREASURE BEACH, WENTWORTH, DURBAN



T:061 942 4789 F:086 762 1098 @:info@ecourb.co.za

Work Shown :
PROPOSED NEW CELLULAR MAST

Drawn by: **D.D. WEISS**
ECOURB
TEL: 078 903 3930
EMAIL: drawings@ecourb.co.za

Checked by: **C.G WYLDE - BROWNE (Pr S Arch T ST 1107 SACAP)**

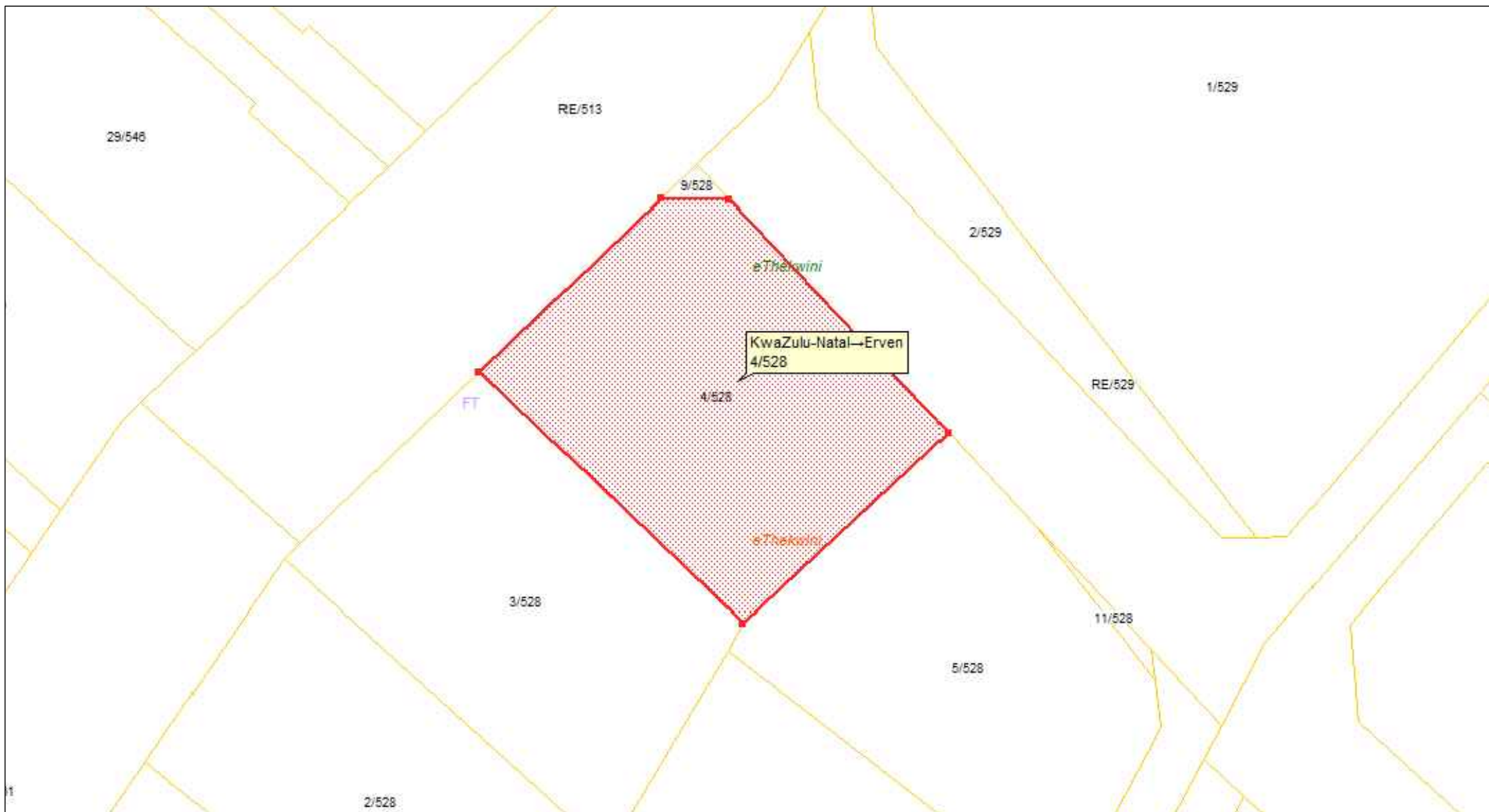
REVISIONS

No	Drawing	CAD	Date
A	Proposed Work		

CADASTRAL INFO

Scales Used N/A

DRAWING NUMBER
Site No: ATKZN611 Sheet No: 1 of 4 Type: A3 Rev: A



ATLAS TOWER

SITE NAME & No :
865 MARINE DRIVE, TREASURE BEACH - ATKZN611

SITE ADDRESS:
865 MARINE DRIVE, TREASURE BEACH, DURBAN

PROPERTY DESCRIPTION:
PORTION 4, ERF 528, TREASURE BEACH

LATITUDE : 29°56'40.4"S	LONGITUDE : 30°59'42.0"E	ASL : 96
----------------------------	-----------------------------	-------------

APPROVAL

RADIO ENGINEER :

NAME :	SIGNATURE :
--------	-------------

PLANNER :

NAME :	SIGNATURE :
--------	-------------

ENGINEER :

NAME :	SIGNATURE :
--------	-------------

Region / Area / Town : TREASURE BEACH, WENTWORTH, DURBAN



T:061 942 4789 F:086 762 1098 @:info@ecourb.co.za

Work Shown :
PROPOSED NEW CELLULAR MAST

Drawn by: ECOURB
D.D. WEISS TEL: 078 903 3930 EMAIL: drawings@ecourb.co.za

Checked by: C.G WYLDE - BROWNE (Pr S Arch T ST 1107 SACAP)

REVISIONS

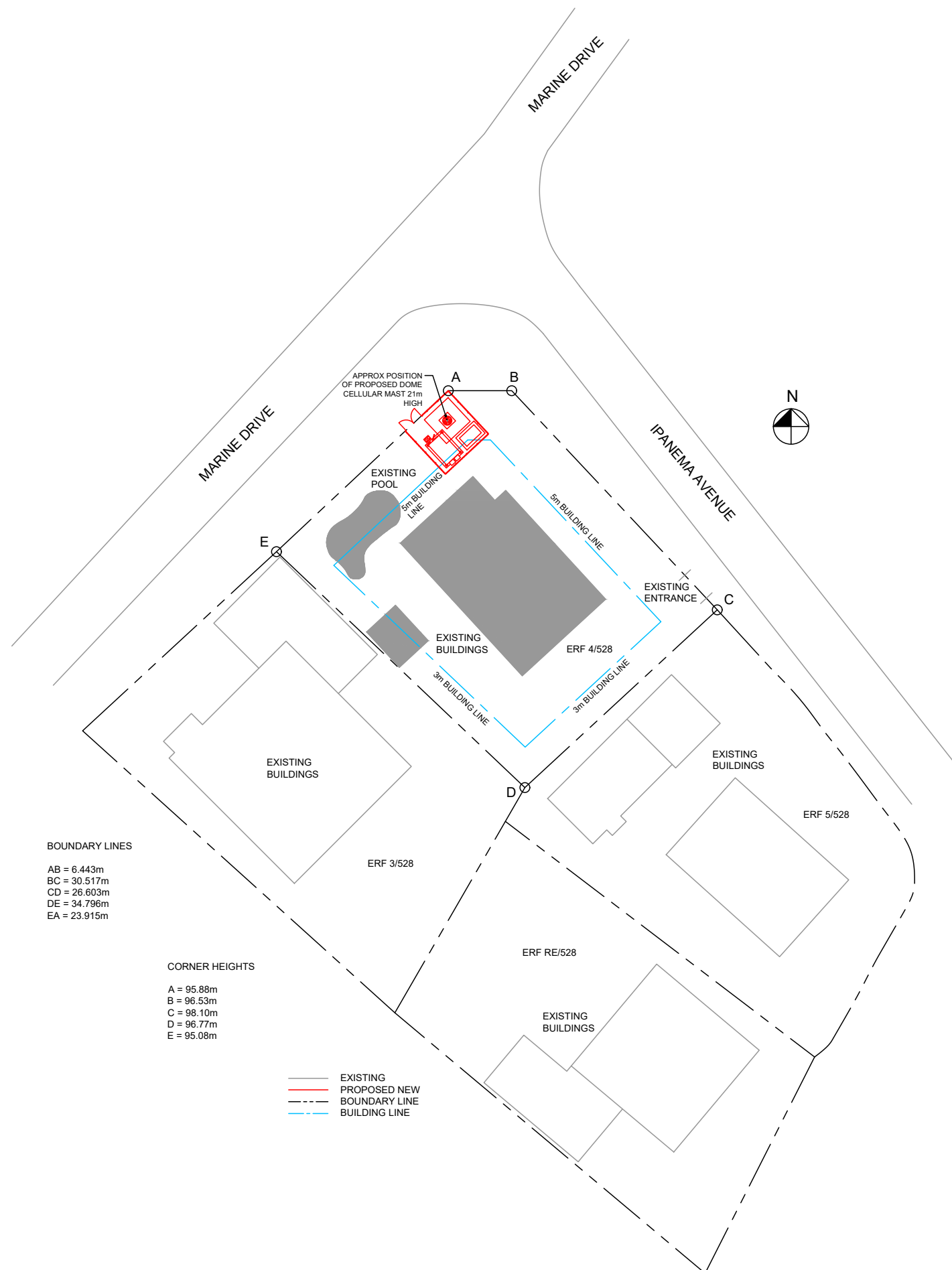
No	Drawing	CAD	Date
A	Proposed Work		

SITE PLAN

Scales Used 1 : 500

DRAWING NUMBER

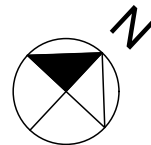
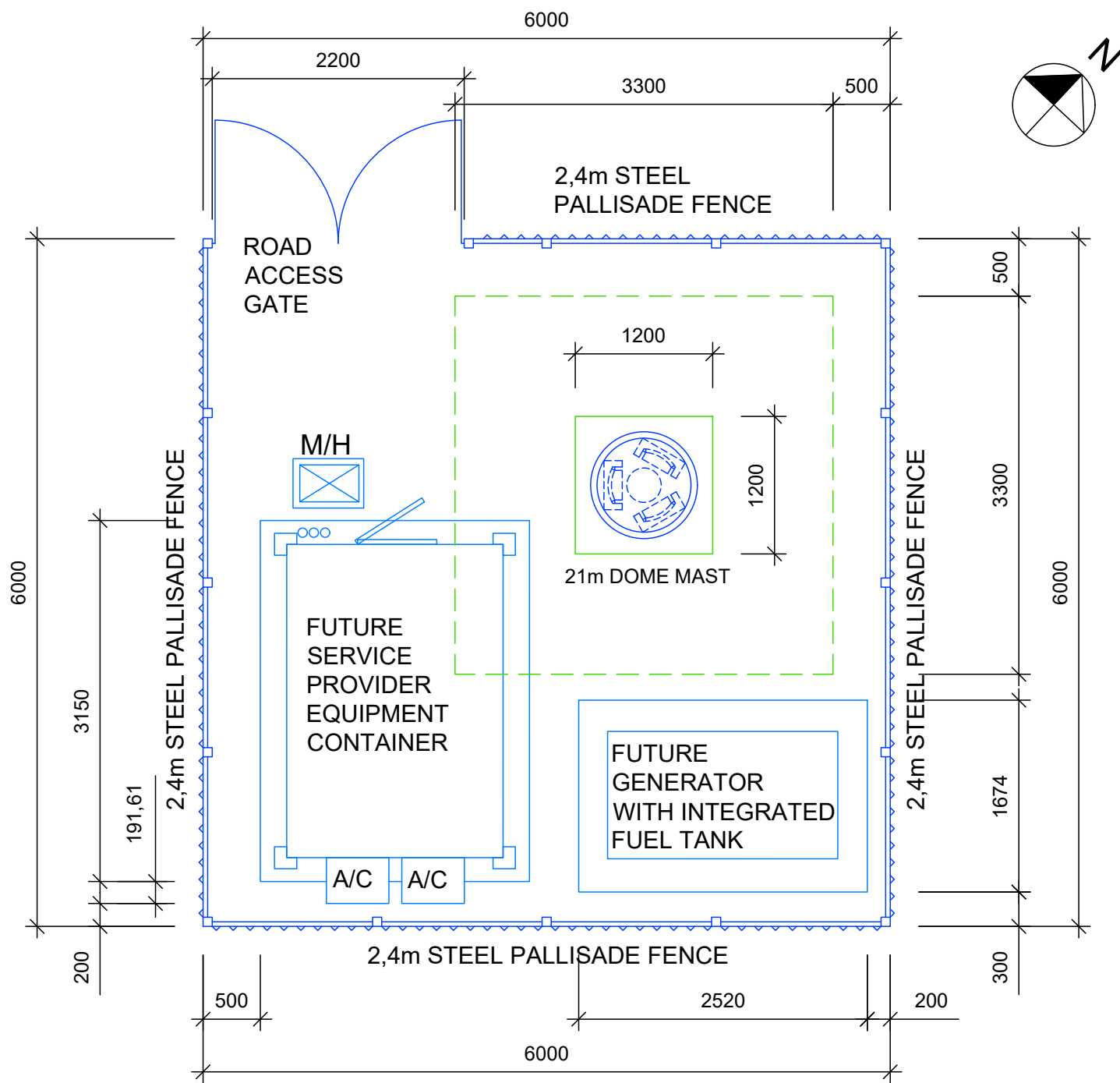
Site No : ATKZN611	Sheet No : 2 of 4	Type : A3	Rev : A
-----------------------	----------------------	--------------	------------



BOUNDARY LINES
AB = 6.443m
BC = 30.517m
CD = 26.603m
DE = 34.796m
EA = 23.915m

CORNER HEIGHTS
A = 95.88m
B = 96.53m
C = 98.10m
D = 96.77m
E = 95.08m

— EXISTING
— PROPOSED NEW
- - - BOUNDARY LINE
- - - BUILDING LINE



ATLAS TOWER

SITE NAME & No :

865 MARINE DRIVE, TREASURE BEACH - ATKZN611

SITE ADDRESS:

865 MARINE DRIVE, TREASURE BEACH, DURBAN

PROPERTY DESCRIPTION:

PORTION 4, ERF 528, TREASURE BEACH

LATITUDE :
29°56'40.4"S

LONGITUDE :
30°59'42.0"E

ASL :
96

APPROVAL

RADIO ENGINEER :

NAME :

SIGNATURE :

PLANNER :

NAME :

SIGNATURE :

ENGINEER :

NAME :

SIGNATURE :

Region / Area / Town : TREASURE BEACH, WENTWORTH, DURBAN



T:061 942 4789

F:086 762 1098

@:info@ecourb.co.za

Work Shown :

PROPOSED NEW CELLULAR MAST

Drawn by :

D.D. WEISS

ECOURB

TEL: 078 903 3930

EMAIL: drawings@ecourb.co.za

Checked by: C.G WYLDE - BROWNE (Pr S Arch T ST 1107 SACAP)

REVISIONS

No	Drawing	CAD	Date
A	Proposed Work		

BASE STATION LAYOUT

Scales Used 1 : 50

DRAWING NUMBER

Site No :
ATKZN611

Sheet No :
3 of 4

Type :
A3

Rev :
A

ATLAS TOWER

SITE NAME & No :
865 MARINE DRIVE, TREASURE BEACH - ATKZN611

SITE ADDRESS:
865 MARINE DRIVE, TREASURE BEACH, DURBAN

PROPERTY DESCRIPTION:
PORTION 4, ERF 528, TREASURE BEACH

LATITUDE : 29°56'40.4"S	LONGITUDE : 30°59'42.0"E	ASL : 96
----------------------------	-----------------------------	-------------

APPROVAL

RADIO ENGINEER :

NAME :	SIGNATURE :

PLANNER :

NAME :	SIGNATURE :

ENGINEER :

NAME :	SIGNATURE :

Region / Area / Town : TREASURE BEACH, WENTWORTH, DURBAN



T:061 942 4789 F:086 762 1098 @info@ecourb.co.za

Work Shown :
PROPOSED NEW CELLULAR MAST

Drawn by : ECOURB
D.D. WEISS TEL: 078 903 3930
EMAIL: drawings@ecourb.co.za

Checked by: C.G WYLDE - BROWNE (Pr S Arch T ST 1107 SACAP)

REVISIONS

No	Drawing	CAD	Date
A	Proposed Work		

ELEVATION

Scales Used NTS

DRAWING NUMBER

Site No : ATKZN611	Sheet No : 4 of 4	Type : A3	Rev : A
-----------------------	----------------------	--------------	------------

