

Aggeneys 1 – 100MW Solar Facility and associated infrastructure, Northern Cape

Freshwater Sensitivity and Layout Map



Legend

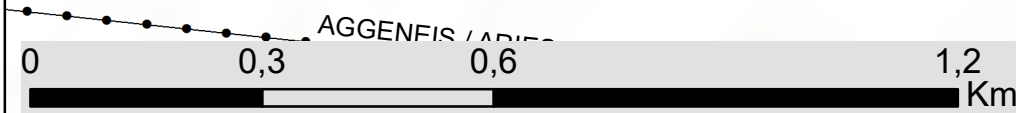
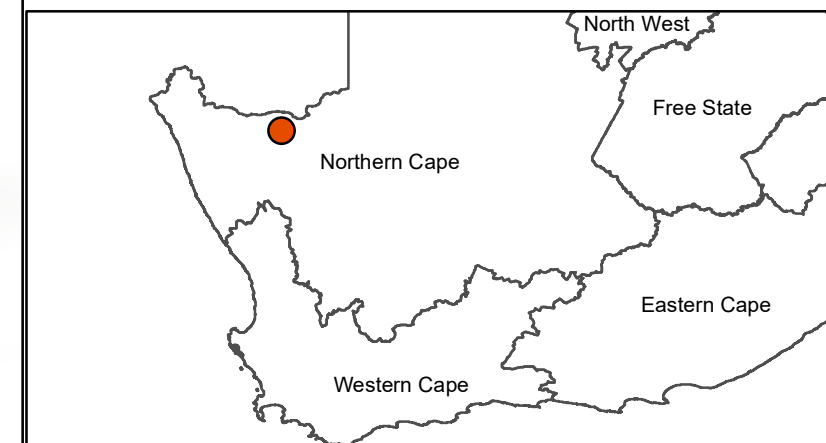
- Main Road
- Internal Access Roads
- Substation Alternative 1
- Substation Alternative 2
- Project Site (250ha)
- Laydown Area
- O&M Block
- Solar Field

Freshwater Sensitivities

- Ephemeral Watercourses
- 100m Ephemeral Watercourses Buffers



Scale: 1:9 783
Projection: LO19
Map Ref: Aggeneys 1 PV - Freshwater Sensitivity Map - 27.05.19

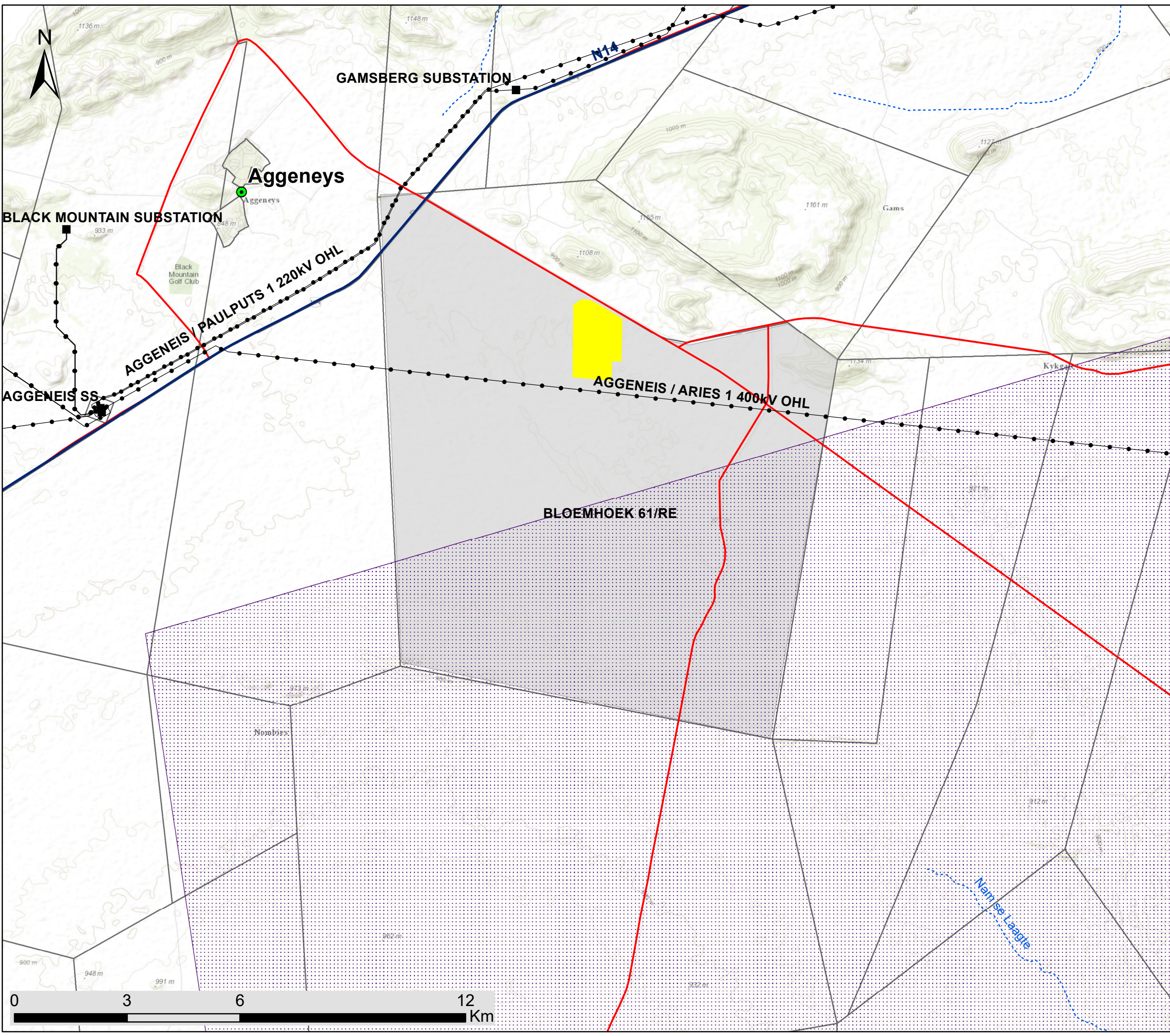


Aggeneys 1 – 100MW Solar Facility and associated infrastructure, Northern Cape

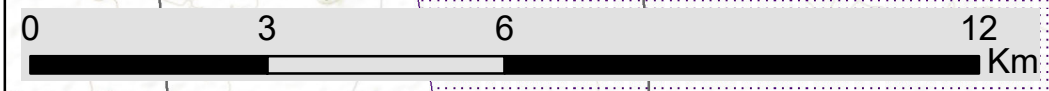
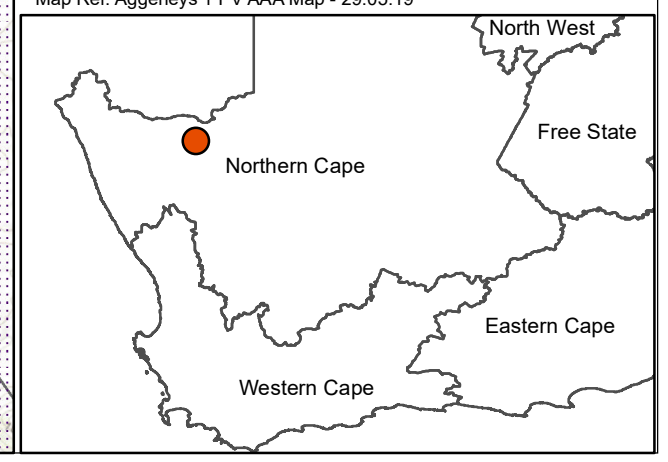
Locality Map

Legend

- Town
- Eskom Substation
- Existing Power Line
- National Route
- Main Road
- - - Non-perennial River
- Astronomy Advantage Area
- Project Site (250ha)
- Affected Property (12 226 ha)
- Farm Portion













Scale: 1:95 650
 Projection: LO19
 Map Ref: Aggeneys 1 PV AAA Map - 29.05.19






Aggeneys 1 – 100MW Solar Facility and associated infrastructure, Northern Cape

Topographical Map

Legend

-  Main Road
-  National Route
-  Ephemeral Watercourses
-  100m Ephemeral Watercourses Buffer
-  Large Ephemeral Watercourse
-  100m Large Ephemeral Watercourse Buffer
-  Ephemeral Wetland
-  500m Ephemeral Wetland Buffer
-  Project Site (250ha)
-  Affected Farm Portion (12 226ha)

Landcover

-  Shrubland and Low Fynbos
-  Unimproved (natural) Grassland
-  Woodland (previously termed Forest and Woodland)

Scale: 1:64 571
 Projection: LO19
 Map Ref: Aggeneys 1 PV - Freshwater Sensitivity Map - 27.05.19

