

APPLICATION FORM J**KWAZULU-NATAL****AMAFA AND RESEARCH
INSTITUTE**THE KZN PROVINCIAL HERITAGE
RESOURCES AUTHORITY

Ref/Amafa ID:
File Ref
EIA no:
Date Received:
Filter Com Recommendation:
Comment date:

**APPLICATION IN TERMS OF THE SECTION 41 OF THE KWAZULU-NATAL
AMAFI AND RESEARCH INSTITUTUE ACT (5/2018) AND THE NATIONAL
HERITAGE RESOURCES ACT (SECTION 38) FOR COMMENT ON THE
PROPOSED DEVELOPMENT OF A SITE**

PLEASE NOTE IT IS AN OFFENCE IN TERMS OF THE KWAZULU-NATAL HERITAGE ACT, 2008 TO MAKE ANY FALSE STATEMENT OR FAIL TO PROVIDE REQUIRED INFORMATION IN THIS APPLICATION (Detach and Consult the attached guidelines before completing this form) THE ONUS IS ON THE APPLICANT TO ENSURE THAT THE CURRENT APPLICATION FORM IS USED. APPLICATIONS ON NON-COMPLIANT FORMS WILL NOT BE PROCESSED

ALL APPLICATION FORMS, DEVELOPMENT PROPOSALS, PHOTOGRAPHS, MOTIVATION, AND PROOF OF PAYMENT ARE TO BE UPLOADED TO THE SAHRIS SYSTEM (www.sahra.org.za). A hard copy must also be delivered to 195 Langalibalele Street, Pietermaritzburg, 3201 OR posted to Box 2685, Pietermaritzburg, 3200. In the case of a failure of the sahris system the application can be emailed to archaeology@amafapmb.co.za and bernadetp@amafapmb.co.za.

A. DEVELOPMENT DETAILS

1. PROJECT TITLE:	<i>PROPOSED CONSTRUCTION OF MAFAKATHINI SHOPPING CENTRE AND FUEL FILLING STATION.</i>		
2. PROJECT DESCRIPTION:	<i>THE PROPOSED CONSTRUCTION OF MAFAKATHINI SHOPPING CENTRE AND FUEL FILLING STATION ON PORTION 13(OFS) OF THE FARM VAN HOOK 953, REGISTRATION DIVISION FT, PROVINCE OF KWAZULU-NATAL. THE PROJECT COMPRISES OF A TOTAL OF 3 X TANKS OF 78 000 LITRES TO BE STORED ON SITE UNDERGROUNDS i.e 23 000 X 2 ULP, 23 000 X 1 Diesel 50 PPM AND 9000 X 1 Diesel 10PPM AND ASSOCIATED INFRASTRUCTURE, AT MAFAKATHINI, KWAZULU - NATAL</i>		
3. EXTENT OF THE SITE:	<i>10 458</i>	m ²	<i>1,4583</i> ha
EXTENT OF THE DEVELOPMENT AREA (m ²):	<i>TO BE CONFIRMED</i>		
GPS CO-ORDINATES: (Decimal format only)			
SOUTH:	<i>• 668</i>	EAST:	<i>30.084</i>
1:50 000 SHEET no:	<i>N/A</i>	1:10 000 SHEET no:	<i>N/A</i>

1:1000 ATTACHED.


B. PROPERTY DESCRIPTION:	
Name of property: PORTION 13 (OF 5) OF THE FARM VAAK HOCK NO. 5953 HONICK	Title Deed No. T000015663/2019
Erf/Lot/Farm No: PORTION 13 (OF 5) OF THE FARM VAAK HOCK NO. 5953 HONICK, PIETERMARITZBURG AT MAFAKATHINI LOCATION.	GPS Co-ordinates 29° 37' 57.6 S, 30° 7' 41.3 E
Street Address: Along R617 Road From P.M. BURG TO UNDERBURG.	
Local Municipality UMNGENI LOCAL MUNICIPALITY	District Municipality UMGUNGUN&LOU Dist. Mun.
Traditional Authority Area NOT APPLICABLE	
Current zoning BUSINESS	Present use BUSINESS

C. DEVELOPMENT TYPE:	
1. COMMENT REQUIRED IN TERMS OF SECTION s41(1) (tick the appropriate box/boxes)	
Linear Development/Barrier exceeding 300m in length e.g. road, pipe/power line, trench, canal or wall	<input type="checkbox"/>
Other similar form of linear development/barrier exceeding 300m in length	<input type="checkbox"/>
Construction of a bridge or similar structure exceeding 50m in length	<input type="checkbox"/>
Any development exceeding 5 000m ² in extent or any other category of development provided for in regulations	<input checked="" type="checkbox"/>
Any other activity which would change the character of an area of land or water exceeding 10 000m ² in extent	<input type="checkbox"/>
Any development involving three or more existing erven or sub-divisions thereof	<input type="checkbox"/>
Any other activity involving three or more existing erven or sub-divisions thereof	<input type="checkbox"/>
Any development or other activity involving three or more existing erven or sub-divisions thereof which have been consolidated within the past 5 years	<input type="checkbox"/>
Any development or other activity the costs of which will exceed a sum set out in the regulations	<input type="checkbox"/>
Re-zoning of a site exceeding 10 000m ²	<input type="checkbox"/>
2. DEVELOPMENTS THAT TRIGGER NEMA	
RESPONSE REQUIRED IN TERMS OF s41(8) (tick the appropriate box/boxes)	
BID <input checked="" type="checkbox"/>	BAR <input type="checkbox"/>
EMP <input checked="" type="checkbox"/>	WULA <input type="checkbox"/>
EIA <input type="checkbox"/>	MPRDA <input type="checkbox"/>
OTHER (describe) <input type="checkbox"/>	

D. IMPACT ON HERITAGE RESOURCES:	
To your knowledge would the Development impact on any known heritage resources protected in terms of the KZN Amafa and Research Institute Act (5/2018), or is the development located in the vicinity of any of the above? If yes, the Heritage Practitioner must create a site on sahris pinpointing the position of the heritage resource/s discovered. (tick the appropriate box/boxes below)	
s37 - Structures or part thereof that can reasonably be expected to be over 60 years of age	<input type="checkbox"/>
s38 - Graves of victims of conflict,	<input type="checkbox"/>
s39 - Informal and private burial grounds (traditional graves or graves outside of a formal cemetery e.g. a farm cemetery that are over 60 years of age).	<input type="checkbox"/>

s40 - Battlefield sites, archaeological sites, rock art sites, palaeontological sites, historic fortifications, ruins over 100 years old, meteorite or meteorite impact sites and any objects or ecofacts associated therewith	
s42 - Protected areas (is the site within a known protected area?)	
s43 - Specially protected heritage resources are listed in Schedule of Heritage Resources	
s44 - Heritage Landmarks including the site on which they are situated	
s45 - Provincial Landmarks and the site on which they are situated (state owned)	
s46 - Graves of members of the Royal Family listed in Schedule of Heritage Resources	
s47 - Battlefield site, public monument or memorial listed in the Schedule of Heritage Resources and any public monument defined in the NHRA and protected in terms of Section 37 of the NHRA, & Section 47 of the KZN Amafa and Research Institute Act (5/2018)	
s49 - Artefacts, or collections thereof on which Heritage Object status has been conferred	


E. CONTACT DETAILS

1. APPLICANT'S DETAILS (OWNER OF PROPERTY)	
NAME <u>BONGUMUSA PHINWAS</u>	
POSTAL ADDRESS <u>Box 308</u>	
<u>MERRIVALE</u>	POST CODE <u>3291</u>
TEL <u>082 322 1648</u>	FAX/EMAIL
DECLARATION BY OWNER	
I, <u>BONGUMUSA PHINWAS BUTHELEZI</u>	
(full names of owner/person authorized to sign on behalf of the owner)	
undertake strictly to observe the terms, conditions, restrictions, by-laws and directions under which the KZN Amafa and Research Institute may issue the comment to me.)	
Signature 	
Place <u>HOWICK</u>	Date <u>18 OCTOBER 2019</u>


2. DELEGATED AUTHORITY (The name of the person authorized to act on behalf of a company or institution – Power or Attorney/proof of authorization to be attached)

NAME <u>BONGUMUSA PHINWAS BUTHELEZI</u>	
TEL <u>082 322 1648</u>	FAX/EMAIL <u>buthelezi.bp1909@gmail.com</u>

3. DEVELOPER'S DETAILS

NAME(Company/institution/individual)	
POSTAL ADDRESS <u>Box 308</u>	
<u>MERRIVALE</u>	POST CODE <u>3291</u>
TEL <u>082 322 1648</u>	FAX
CELL <u>082 322 1648</u>	EMAIL <u>buthelezi.bp1909@gmail.com</u>
SIGNATURE 	DATE <u>18 OCTOBER 2019</u>

4. CONSULTANT'S DETAILS

NAME(Company/institution/individual) <i>Mondlib Consulting Services</i>	
POSTAL ADDRESS <i>P.O. Box 22536, GLENASHLEY</i>	
POST CODE <i>4022</i>	
TEL <i>(082) 6799841</i>	FAX <i>N/A</i>
CELL <i>082 418 7708</i>	EMAIL <i>mondlib@webmail.co.za</i>
SIGNATURE 	DATE <i>21/10/2019</i>

F. SUBMISSION FEE: R800.00 (subject to annual increment on the 1 April)

The submission fee is payable to the **KZN Amafa and Research Institute** by bank deposit/internet banking (EFT) and proof of payment must be submitted with the application.

ACCOUNT DETAILS:

ABSA BANK: Branch: ULUNDI Bank Code: 630330
 Account in the name of **AMAFA AKWAZULU-NATALI**
 Account No. 40-5935-6024
 USE SAHRIS ID AS REFERENCE

G. PUBLIC PARTICIPATION: (Contact details of Interested and Affected Parties Consulted - written opinion to be attached to form and drawings to be signed by I & A P. See Guidelines)

Name *THE PROJECT IS NOT TRIGGERING ANY LISTED ACTIVITIES THEREFORE NO*
 Telephone _____ Fax _____
PUBLIC PARTICIPATION THIS PHASE WILL BE DONE DURING SPLUMA PROCESS (PLANNING).

H. CHECKLIST OF DOCUMENTATION SUBMITTED

HARD COPY APPLICATION FORM (COMPLETED & SIGNED BY OWNER, DEVELOPER & CONSULTANT)	✓
APPLICATION FORM UPLOADED TO SAHRIS	✓
MOTIVATION	✓
SITE PHOTOGRAPHS/CASE IMAGES	✓
1:50 000 MAP & SATELLITE AERIAL VIEW	✓
KML FILE MAP	✓
SITE PLAN SHOWING ALL FEATURES & HERITAGE RESOURCES	✓
DEVELOPMENT PLAN SHOWING ALL FEATURES & HERITAGE RESOURCES SUPERIMPOSED THEREON	NO
PROOF OF PROFESSIONAL ACCREDITATION (e.g. copy of accreditation card/certificate)	✓
PROOF OF PUBLIC PARTICIPATION	N/A - AS PER MOTIVATION
ENVIRONMENTAL IMPACT ASSESSMENT	N/A
HERITAGE IMPACT ASSESSMENT	N/A
CONSENT LETTER FROM THE OWNER	N/A - TITLE DEED PROVIDED
LETTER OF APPOINTMENT OF CONSULTANT	N/A
PROOF OF PAYMENT OF SUBMISSION FEE (EFT/BANK DEP/AMAFA CARD)	✓