



# UMLABU COAL MINE – SITE NOTICE PLACEMENT PROOF – 25 JANUARY 2013




1. A site notice was placed at the entrance to the Umlabu Mine. Approx location: 26°22'26.57"S ; 29°58'52.58"E




2. A site notice was placed approx. 3kmsouth of the entrance of Umlabu Mine. Approx location: 26°23'50.34"S; 29°59'20.18"E

# UMLABU COAL MINE – SITE NOTICE PLACEMENT PROOF – 25 JANUARY 2013



3. A site notice was placed at the entrance to Mr. Rautenbach's farm located to the south of the entrance to the Umlabu mine Approx. Location: 26°20'8.57"S ; 29°58'22.00"E



4. A site notice was placed at the entrance of the Mooifontein farm. Approx. Location: 26°24'37.45"S ; 29°59'43.53"E

UMLABU COAL MINE – SITE NOTICE PLACEMENT PROOF – 25 JANUARY 2013

