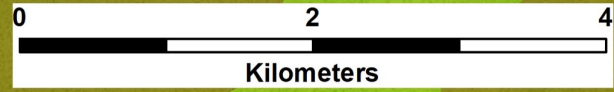


**Northern Cape CBA Map**  
 (SANBI, 2016)

- Critical Biodiversity Area Two
- Ecological Support Area
- Other Natural Areas




# Critical Biodiversity Plan

Elangabadi Construction & Projects (Pty) Ltd  
 Lymington Prospecting

## Legend

- Roads
- Dam
- Project Area
- Lymington Farm Portions

Projection: Transverse Mercator  
 Zone: 27° East  
 Datum: WGS 84  
 Revision: 1

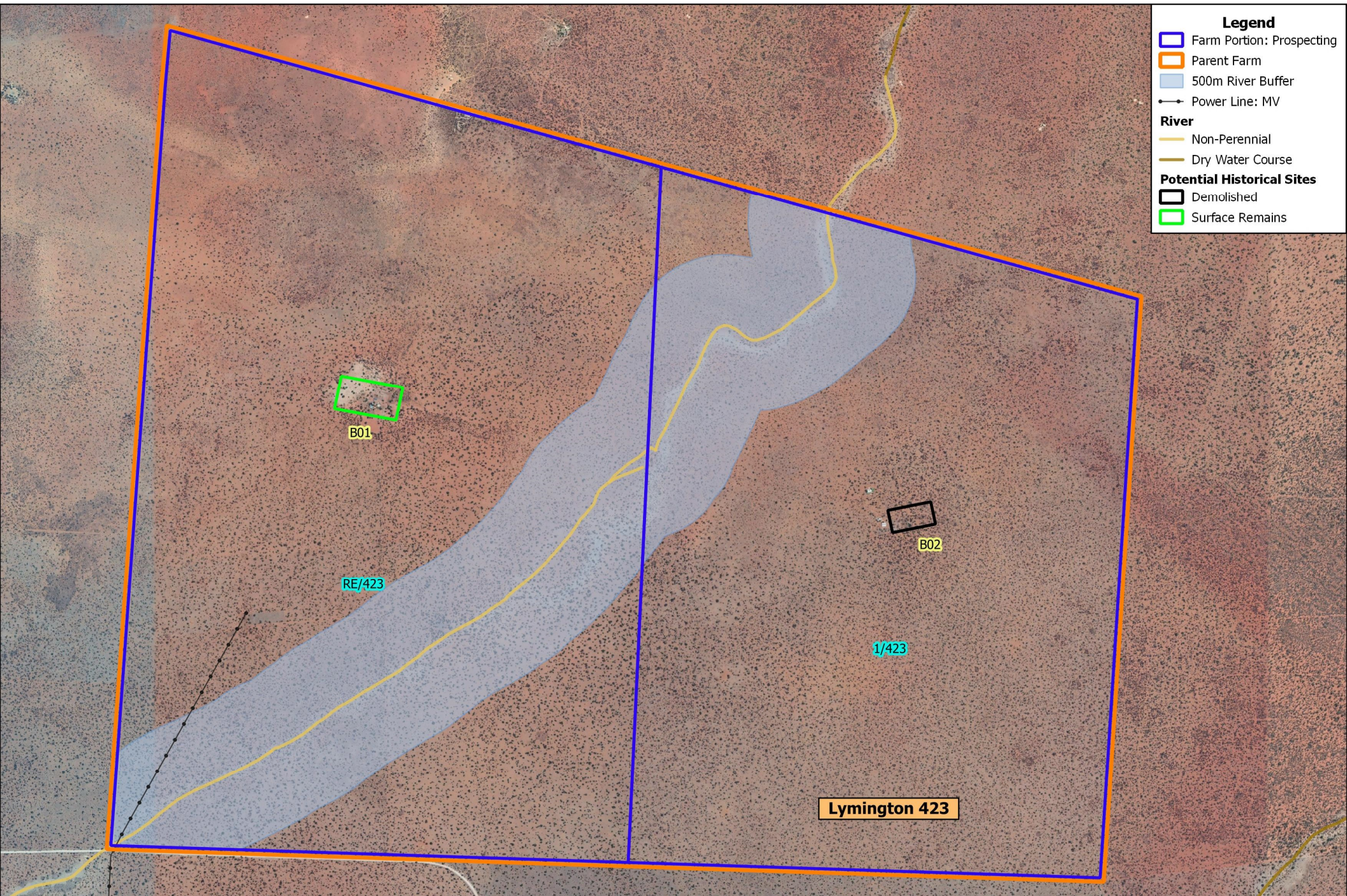


**25 January 2023**

Compiled by: S Spamla  
 (Sinenjongospamla@gmail.com)







**Legend**

- Farm Portion: Prospecting
- Parent Farm
- 500m River Buffer
- Power Line: MV

**River**

- Non-Perennial
- Dry Water Course

**Potential Historical Sites**

- Demolished
- Surface Remains



Elengabadi Construction & Projects: Lymington PR  
 Potential Historical Sites & Sensitive Areas

Author: T. Coetzee  
 Version: 01  
 Date: 03/01/2023

Agri Civils  
 Geo-Tech & Heritage