















ERF 181 BULWER EXISTING ZONING MAP

Legend

-  Application Site
-  300m Buffer
-  R617
- Zoning**
-  Agriculture 1
-  Education
-  Extractive Industry
-  General Commercial
-  Institution
-  Municipal and Government
-  Passive Open Space
-  Residential 1
-  Residential 2
-  Transportation
-  Statutory Protected Area 1

Title Deed No: T28130/06
 Owner: Province Government of KwaZulu-Natal
 Donation Agreement: Received 04/08/2015
 Donated to: Ingwe Municipality (Dr Nkosazana Dlamini Zuma)

Map No: 05/2022/BEZM

Map Date: 02/2022

Paper Size (A3)

MAP PREPARED BY:



Ziphelele Planning & Environmental Consultancy
 Tel: 031 459 0967
 Email: admin@ziphelele.co.za
 Webpage: www.ziphelele.co.za