
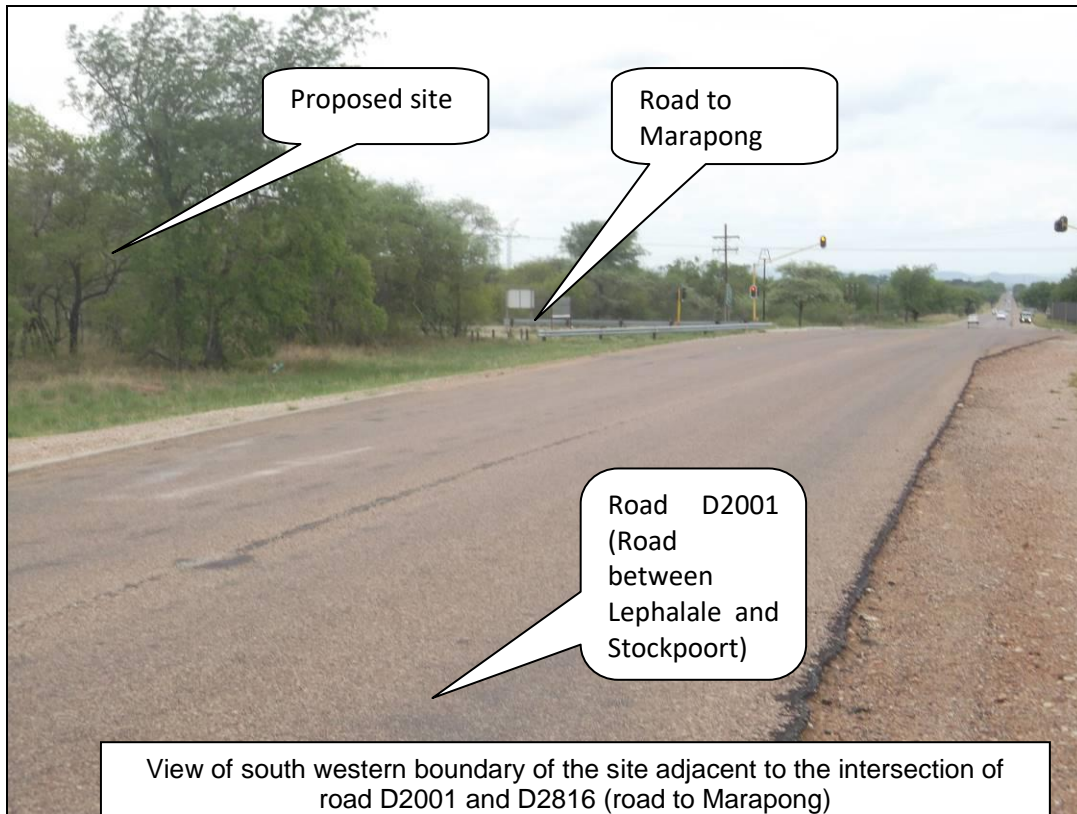




Photos:
**Proposed Marapong Extension 7 located on
the Remainder and Portion 1 of the farm Nelsonskop 464 LQ**







View of existing Eskom Contractors' Village located on the site.




View of stormwater channel. The channel will be used to accommodate stormwater from the proposed development.



View of old evaporation dams on the southern part of the site. The area will be levelled and used as Business erven.



View of existing stormwater channel from Marapong town on the boundary of the site with Marapong.



Road D2816
to Marapong


Road D2816 (Main road to Marapong) forms the southern boundary of the site. Matimba power plant is also located adjacent to the property.



View from the site towards the north.




View from the site towards the north-east.




View from the site towards the east. The is located adjacent of Marapong.



View from the site towards the south-east.



View from the site towards the south.



View from the site towards the south-west. Dumping of waste is occurring on the edge of the site in certain areas adjacent t to Marapong.



View from the site towards the west. Cutting of trees for fire wood is taking place.



View from the site towards the north-west.



View of the northern boundary of the site and area for proposed road connecting the proposed development with Road D2001 (to Lephalale).



View of the informal settlement located on the site.



View of pump station for waste water dam on the southern boundary of the site.