






















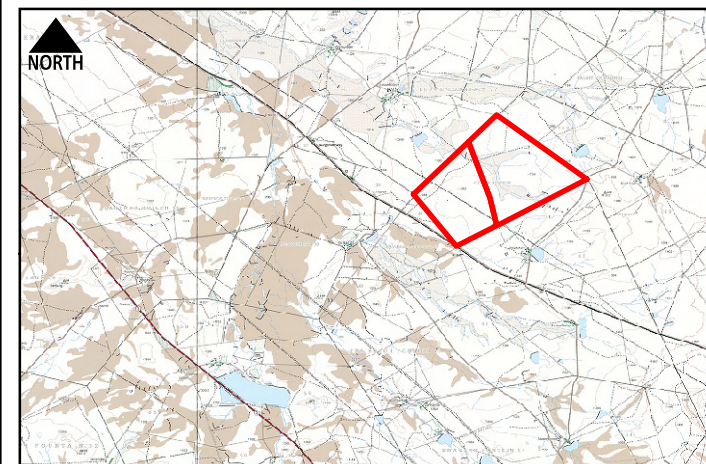
# SOVENTIX SA - DE AAR PHASE 3 CUMULATIVE IMPACTS MAP WITH SURROUNDING PROJECT SITES


The development of a 400 MW solar photovoltaic (PV) facility and associated infrastructure (Phase 3) on the Remainder of Farm Goede Hoop 26C, Portion 3 of Farm Goede Hoop 26C and other properties, between De Aar & Hanover, Emthanjeni Local Municipality, Pixley Ka Seme District Municipality, Northern Cape Province, South Africa.

## Legend

-  Hydra-Poseidon 2 400kV LILO into NEW MTS
  -  MTS to Phase 1 Dx Sub
  -  Proposed Distribution Line
  -  Existing Distribution Line
  -  MTS
  -  Phase 1 Dx Sub (Rev01)
  -  Phase 2 Dx Sub (Rev01)
  -  Parent Farm
  -  Sun Central Cluster 1
  -  Phase 2 Development Area
  -  Phase 3 Development Area
  -  Other Solar PV Projects (30km radius)
  -  Avian\_Large\_Impoundments\_800m
  -  Strategic Transmission Corridor
  -  Strategic Water Source Area
  -  Important Bird Area
  -  SAPAD Protected Areas (2022 Q2)
- ### Northern Cape Terrestrial CBAs
-  Critical Biodiversity Area One
  -  Critical Biodiversity Area Two
  -  Ecological Support Area
  -  Other Natural Areas

DATE: 06/12/2022  
 LOCAL AUTHORITY: EMTHANJENI LOCAL MUNICIPALITY  
 PLAN NUMBER: DeAarPh3 Cumulative Impacts & Surrounding Projects  
 SCALE: 1:240 000  
 PREPARED FOR: Ecologes Environmental Consultants  
 DRAWN: DIGITAL EARTH  
 linda@digitalearth.co.za  
 COORDINATE SYSTEM: GCS WGS 1984



 APPLICATION SITE

NGI\_TOPO50\_Mosaic\_DEC2015

