

Site Notice:

KENNISGEWING AANGAANDE DIE GELEENTHEID OM DEEL TE NEEM AAN VERKEIE OMGEWINGS LISENSIERINGS PROSESSE VIR DIE MOOIPLAATS-STEEKKOOIMYN PROEJ IN DIE MSUKALIGWA PLAASLIKE MUNISIPALITEIT, MPUMALANGA PROVINSIE

Kennis geskied hiermee ingevolge Hoofstuk 6 van die Omgewingsimpakstudie (EIA) Regulasies, 2014 (GN R. 982), soos gewysig deur GN 326 van 2017, uitgevaardig kragtens die Wet op Nasionale Omgewingsbestuur (Wet 107 van 1998) (NEMA):

- Omgewingsmagtiging (EA) (m.a.w. Bestekopname en Omgewingsimpakverslag en openbare deelname proses (PPP)) vir die uitbreiding van mynbou-aktiviteite;
- 'n Wysiging van die bestaande Omgewingsbestuursprogramverlag (EMPR) ingevolge regulasie 37 van die EIA-regulasies, soos gewysig;
- Artikel 102 ingevolge die Wet op die Ontwikkeling van Minerale- en Petroleumhulpbronne (MPRDA) (Wet 28 van 2002);
- 'n Geïntegreerde Watergebruikslisensie (IWUL) vir verskeie watergebruike, wat verband hou met die mynbou-drywighede.

Naam van Aansoeker: Langcarel (Pty) Ltd – Mooiplaats – Steenkoolmyn (Mooiplaats)

Mynreg. nommer: DMR Verwysing #: MP 30/5/1/2/68MR

Projek Verwysingsnommer: 1299

Aard van die Aktiviteit:

Mooiplaats, het onlangs 'n Artikel 102 aansoek, in terme van die (MPRDA), om die twee prospekter regte areas bekend as Mooiplaats Suid in die bestaande mynreg in te sluit. Mooiplaats is ook besig om twee gebiede, wat oorspronklik deel van die Vunene Mynreg was, in die Mooiplaats Mynreg in te sluit. Mooiplaats verëns 'n nuwe EA om sy mynbouaktiwiteite uit te brei om die Vunene-areas in te sluit. As deel van die aansoekprosesse sal die EMPR gekonsolideer word om die bestaande Mooiplaats-steenkoolmyn, die addisionele Mooiplaats Suid area en die nuwe Vunene areas in te sluit, ingevolge regulasie 37 van die EIA-Regulasies, soos gewysig en artikel 102 van die MPRDA. Daarbenewens, sal 'n opgedateerde mynwerkprogram om die bykomende Vunene-areas in te sluit, 'n Regulasie 2.2 Plan, en 'n opgedateerde Maatskaplike Arbeidsplan ingedien word ingevolge Artikel 102 van die MPRDA.

Mooiplaats het 'n bestaande IWUL vir die oorspronklike Mooiplaats mynreg. 'n IWUL word benodig vir die uitgebreide Mynregte-gebied, insluitende die Vunene-gedeelte en die Mooiplaats Suid gedeeltes. Verder wil Mooiplaats tot die bestaande IWUL byvoeg en wysig.

NOTIFIKASIE REGAARDING DIE OPSITTUHEID OM TE DEELNEEM AAN VERKEIE OMGEWINGS LISENSIERINGS PROSESSE VIR DIE MOOIPLAATS-STEEKKOOIMYN PROEJ IN DIE MSUKALIGWA PLAASLIKE MUNISIPALITEIT, MPUMALANGA PROVINSIE

Notice is given in terms of Chapter 6 of the Environmental Impact Assessment (EIA) Regulations, 2014 (GN R. 982), as amended by GN 326 of 2017, promulgated under the National Environmental Management Act (Act 107 of 1998) (NEMA), of applications for:

- Environmental Authorisation (EA) (i.e. Scoping and Environmental Impact Report (S&EIR) and public participation process (PPP)) for the expansion of mining activities;
- An amendment to the existing Environmental Management Programme Report (EMPR) in terms of Regulation 37 of the EIA Regulations, as amended;
- Section 102 in terms of the Mineral and Petroleum Resources Development Act (MPRDA) (Act No. 28 of 2002); and
- An Integrated Water Use License (IWUL) for various water uses, relating to the mining activities.

Name of Applicant: Langcarel (Pty) Ltd – Mooiplaats Colliery

Mining Right Number: DMR Ref #: MP 30/5/1/2/68MR

Project Reference Number: 1299

Nature of Activities:

Mooiplaats Colliery, has recently concluded a Section 102 Application in terms of the (MPRDA) to include the two prospecting right areas, known as Mooiplaats South, into the existing Mining Right. Mooiplaats Colliery is also in the process of including two areas that were originally part of the Vunene Mining Right, into the Mooiplaats Colliery Mining Right. Mooiplaats Colliery requires a new EA to extend its mining activities to include the Vunene areas. As part of the application processes, the EMPR will be consolidated to include the existing Mooiplaats Colliery, the additional Mooiplaats South area and the new Vunene areas, in terms of Regulation 37 of the EIA Regulations, as amended and Section 102 of the MPRDA. Furthermore, an updated Mine Works Programme to include the additional Vunene areas, a Regulation 2.2 Plan and an updated and Social Labour Plan will be submitted in terms of Section 102 of the MPRDA.

Mooiplaats Colliery has an existing Water Use License (IWUL) for the original Mooiplaats Mining Right area. A IWUL is required for the extended Mining Right area, including the Vunene section and the Mooiplaats South sections. Furthermore, Mooiplaats Colliery wishes to add to and amend the existing IWUL.



Location:

The project area covers portions 1, 2, 7, 8 and 9 of the farm Mooiplaats 290 IT, portions 0, 1 and 2 of the farm Adrianople 296 IT and portions 0, 2 and 3 of the farm Klipbank 295 IT. It is located approximately 18 km south-east of the town Ermelo and 6 km south of the town Camden in the Msukaligwa Local Municipality, within the Gert Sibande District Municipality, Mpumalanga Province. The geographic coordinates at the center of the site are approximately: 26°39'57.72" S; 30°06'08.99 E.

Registration and Comment:

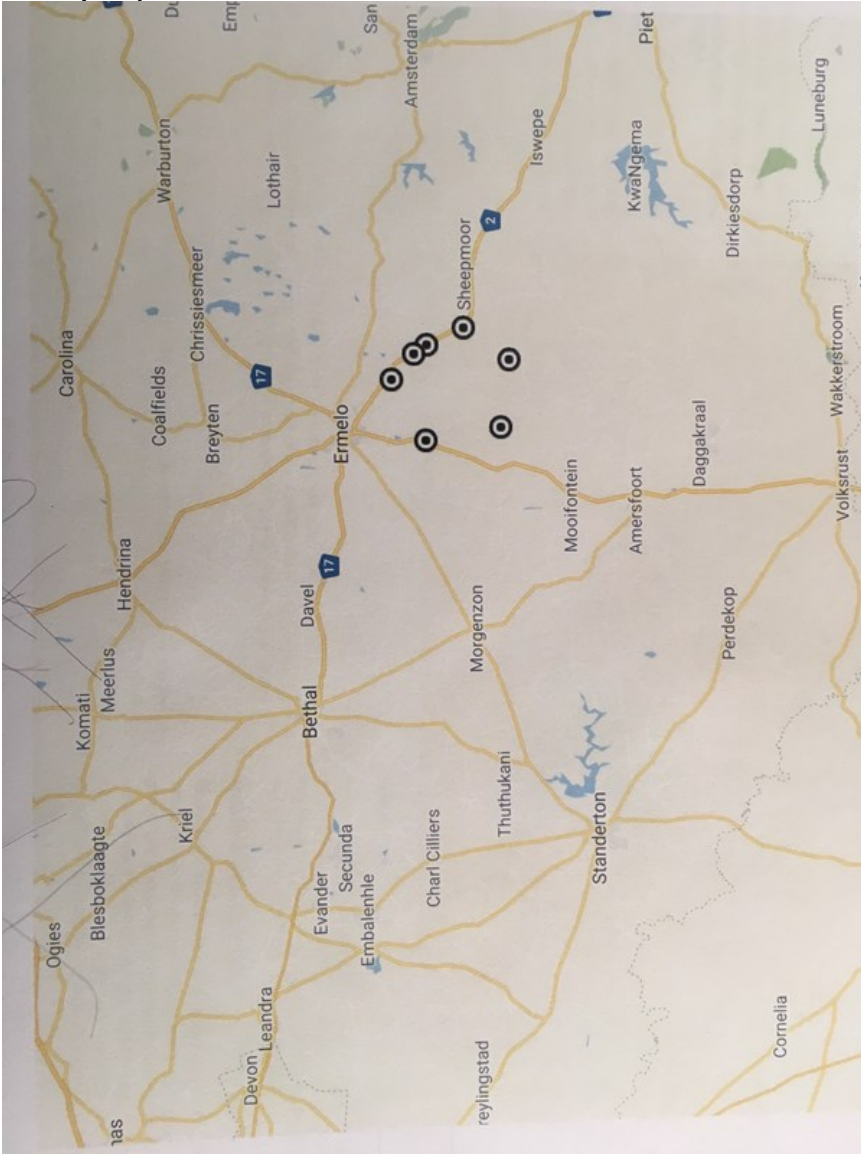
Environmental Impact Management Services (EIMS) has been appointed by Geo Soil and Water CC (GSW) to assist with undertaking the necessary Public Participation Process (PPP). As a potential I&AP, you are invited to register and comment on the project. Should you have any comments or concerns regarding the project, or should you require additional information, please contact EIMS telephonically, or in writing by no later than the 18th June 2019 using the contact details below. Please include the project reference number (1299) in all correspondence. Furthermore, please note that only registered I&APs will be informed of any future project information and participation opportunities.




Name and contact details of public participation consultant / Naam en kontakbesonderhede van konsultant:
Environmental Impact Management Services (Pty) Ltd (EIMS)
 P.O. Box 2083 Pinegowrie 2123/Pobus 2083, Pinegowrie, 2123.
 Phone/Telefoon: 011 789 7170 Fax/Faks: 011 787 3059
 Project Reference Number/Projek Verwysingsnommer: 1299
 Contact Person/Kontak Persoon: Cheyenne Muthukarapan
 Email/E-pos: mooiplaats@eims.co.za



Locality Map:



Poster: 16/05/2019 13:34:46; GPS Coordinates: -26.528210, 29.987990



Site Poster 1: Ermelo Library

Poster: 16/05/2019 13:37:59; GPS Coordinates: -26.528056, 29.988333



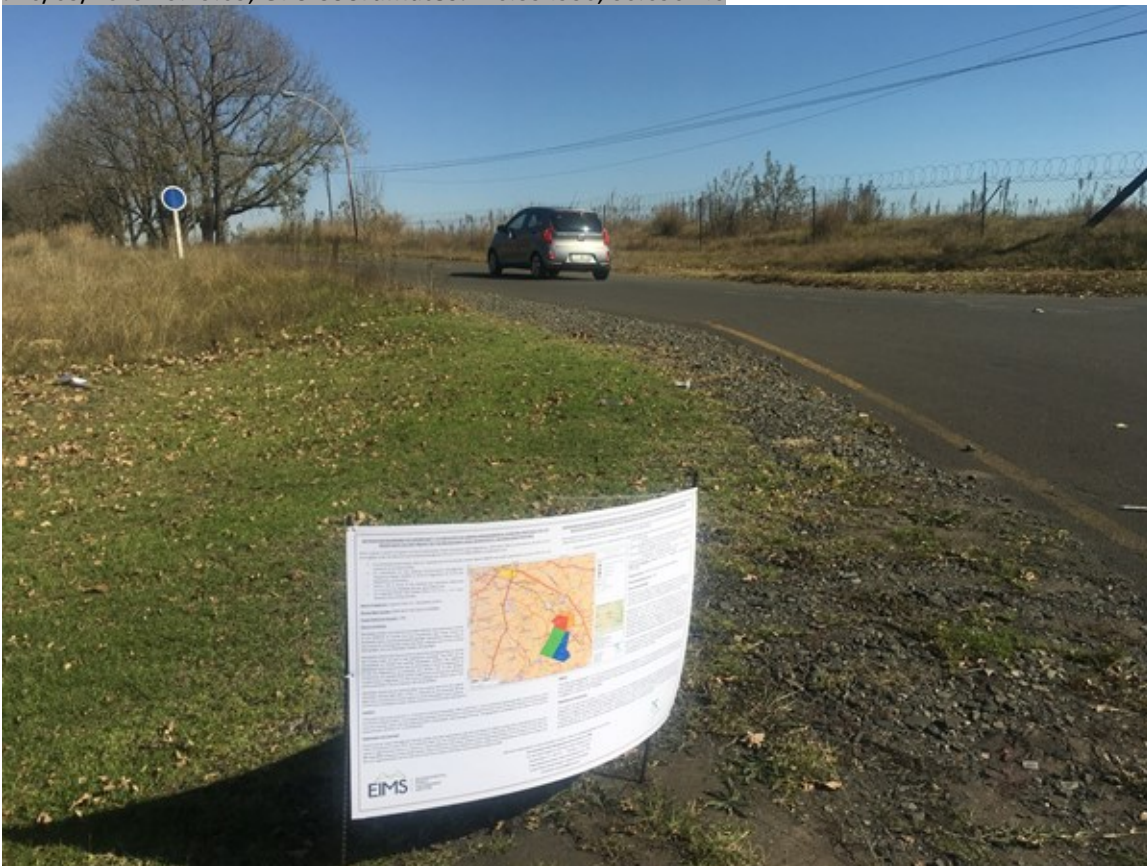
Site Poster: Local Municipality

: 16/05/2019 06:29:41; GPS Coordinates: -26.651944, 29.976944



Site Notice 6

: 16/05/2019 13:19:05; GPS Coordinates: -26.594950, 30.090240



Site Notice 1

: 16/05/2019 13:20:16; GPS Coordinates: -26.615420, 30.097660



Site Notice 2

: 16/05/2019 13:21:37; GPS Coordinates: -26.715278, 30.186667



Site Notice 3

: 16/05/2019 13:25:07; GPS Coordinates: -26.653611, 30.155278



Site Notice 4

: 16/05/2019 13:26:35; GPS Coordinates: -26.634444, 30.132778



Site Notice 5

: 16/05/2019 13:30:50; GPS Coordinates: -26.778333, 30.001944



Site Notice 7