

Site Notice:

**NOTIFICATION REGARDING OPPORTUNITY TO PARTICIPATE IN ENVIRONMENTAL AUTHORIZATION APPLICATION PROCESS FOR THE PROPOSED TGS SEISMIC SURVEY BASIC ASSESSMENT PROJECT, LOCATED OFFSHORE EXTENDING FROM APPROXIMATELY 120 KM OFFSHORE OF ST HELENA BAY TO 230 KM OFFSHORE OF HONDEKLIP BAY, OFF THE WEST COAST, SOUTH AFRICA.**

TGS Geophysical Company (UK) Limited (hereafter referred to as the applicant - TGS) has appointed Environmental Impact Management Services (Pty) Ltd (EIMS) as the Environmental Assessment Practitioner (EAP) to assist with undertaking the required authorization processes (including the statutory public participation), and to compile and submit the required documentation in support of application for:

Environmental Authorisation (EA) in accordance with the Environmental Impact Assessment (EIA) Regulations (GNR862 of 2014, as amended) - Listed Activity 21(b) (GNR 983);

Any activity including the operation of that activity which requires a reconnaissance permit in terms of section 74 of the Mineral and Petroleum Resources Development Act, as well as any other applicable activity as contained in this Listing Notice or in Listing Notice 3 of 2014, required to exercise the reconnaissance permit, excluding: (a) any desktop study; and (b) any aerial survey.

TGS proposes to undertake a 3D seismic survey off the West Coast of South Africa. The proposed project area is located between approximately 120 km offshore of St Helena Bay, extending north along the western coastline to approximately 230 km offshore of Hondekliip Bay. The survey area corner coordinate points are listed in the table below the map.

EIMS will be following the procedures defined in the EIA Regulations (GNR862 of 2014, as amended) for undertaking a Basic Assessment (BA) process. In accordance with Chapter 6 of the EIA Regulations, a public participation process will be undertaken. You are hereby invited to register and comment on the proposed project and application/s.

In order to ensure that you are identified and registered as an Interested and Affected Party and that your comments are captured, please submit your name, contact details, the reason for your interest or any comments, in writing or telephonically, to EIMS. Please note that only registered I&AP's will be directly informed of future project information and opportunities for participation. In order to avoid missing out on opportunities for public participation please submit I&AP registrations, or any queries, comments, or concerns with regards to this application, as soon as possible to EIMS.

**Public Meetings:** An initial round of public meetings will be held at the venues listed below the map in order to capture the initial comments from I&APs:

**KENNISGEWING MET BETREKING TOT GELEENTHEID OM DEEL TE NEEM AAN OMGEWINGSMAAGTING AANSOEKPROSES VIR DIE VOORGESTELDE TGS SEISMIESE OPNAME BASEISE ASSESSERINGSPROEKS, GELÊE SUIDWAARTS EN STREK VAN ONGEVEER 120 KM VANAF DIE KUS VAN ST HELENA BAY TOT ONGEVEER 230 KM VANAF DIE KUS VAN HONDEKLIPBAAI AAN DIE WESKUS VAN SUID AFRIKA.**

TGS Geophysical Company (UK) Limited (hierna na verweis as die aansoekster - TGS) het Environmental Impact Management Services (Edms) Bpk (EIMS) as die Omgewingsimpakbeoordelingspraktisies (EAP) aangestel om die onderstaande die verskeie magtigingsprosesse (insluitend die statutêre openbare deelname) te onderneem asook om die verskeie dokumentasie saam te stel en in te dien ter ondersteuning van aansoek vir:

Omgewingsmagtiging (OM) in ooreenstemming met die Omgewingsimpakwet (OIS) Regulasies (GNR862 van 2014, soos gewysig) - Gelysde Aktiwiteit 21(b) (GNR 983);

Enige aktiwiteit insluitend die bedryf van daardie aktiwiteit wat 'n verkenningspermit ingevolge artikel 74 van die Wet op die Ontwikkeling van Minerale en Petroleum hulpbronne vereis, sowel as enige ander toepaslike aktiwiteit soos vervat in hiërdische Noteringskenningswet van 2014, wat vereis word om uitbehoefte die verkenningspermit, uitgesluit (a) enige lessaarsstudie; en (b) enige lugopname.

TGS stel voor om 'n 3D seismiese opname aan die Weskus van Suid-Afrika te onderneem. Die voorgestelde projekgebied is geleë tussen ongeveer 120 km vanaf die kus van St Helenabaai, en strek noord langs die weskust tot ongeveer 230 km vanaf die kus van Hondekliipbaai. Die koördinate van die hoekpunte van die opname area is saamgestel in die tabel onder die kaart.

EIMS sal die prosedures volg soos voorgeskryf in veries in die Omgewingsimpakbeoordelings (OIS) Regulasies (GNR862 van 2014, soos gewysig) vir die onderneem van 'n Basiese Evaluering (BA) proses. In ooreenstemming met Hoofstuk 6 van die OIS-regulasies, sal 'n openbare deelnameproses onderneem word. U word hiermee uitgenooi om te registreer en kommentaar te lewer op die voorgestelde projek en aansoek/s.

Om te verseker dat U geïdentifiseer en geregistreer is as 'n Belangstellende & Geïnteresseerde Party (B&GP) en dat U kommentaar voorgee word, dien asseblief U naam, kontakbesonderhede, die rede vir U belangstelling of enige kommentaar, skriftelik of telefonies, by EIMS in. Neem asseblief kennis dat slegs geregistreerde B&GP's direk ingelig sal word oor toekomstige projekinligting en geleentehede vir deelname. Om te verseker dat geleentehede vir publieke deelname misgeloop word, dien asseblief B&GP-registrasies, of enige navraag, kommentaar of bekommernisse met betrekking tot hierdie aansoek, so gou as moontlik in by EIMS deur gebruik te maak van die kontakbesonderhede geleë aan die einde van hierdie kennisgewing.

**Openbare Vergaderings:** 'n Aanvanklike rondte openbare vergaderings sal by die lokale onder die kaart geleë gebou word om die aanvanklike kommentaar van I&APs vas te lê:

**ISAZISO MALLUNGA NETHUBA LOKUTHATHA INKAKHUBA KWINKHUBO YOKUFAKA SICULO SOGUNYAZISO LWEZENDALO KW-PROJEKTHI KA-TGS YOPHONONONGO LWEZE GEOPHYSICS ELYAKUBA KUMGAMA WAMA-120 KM UKUSUKA KUNKOWEME LWI-ST HELENA BAY NAMA-230KM UKUSUKA KUNKOWEME LE-HONDEKLIP BAY, EMGANTSI AFRIKA.**

I TGS Geophysical Company (UK) Ltd (emva koku elubhekizela kuyo njengemfaki sicelo - TGS) isephe u Environmental Impact Management Services (Pty) Ltd (EIMS) njenge Environmental Assessment Practitioner (EAP) ukuncedisa ekwenziwe inkqubo asunyakayo ezifunekayo (kubandakanywa nentsho-inkhululeko yokuthi ngokusemthethweni), kunye nokuqulunqa kunye nokungenis amanwelehu afunekayo okukhululeko esicelo: uGunyaziso lweNtsho, i-Environmental Authorization (EA) ngokuhambelana noMthetho woLawulo woVavanyo lokuChaphazeka kweNtsho (Environmental Impact Assessment - EIA) (GNR862 ka 2014, njengoko i-amandwele) - Umcebisi odweliselwyo wama 21(b) (GNR 983);

Awaphi na umabazisi oquka efuna imvume yokuphinda kwelwaziwe ngokwendalo 74 loMthetho woPhuhliso lweMthombo yaziMthombo noPetroleum, kwakunye nawo awaphi na omnye umabazisi oqulethwe kwezi Saziso zokulawo okanye kwiSaziso zokulawo lwezi-3 zaka-2014, efunekayo sebanzisa imvume yokukhululeka ngaphandle (a) naphi na izifundo zadesktop, okanye (b) naphi na uphando lwe-ariel.

I-TGS icela ukwenza uphando lwe-3D seismic kuNcweme oluseMhloni kaMantsi Afrika. Indawo yeprojekthi ecetywayo iqukhathi malunga nama-120km kude nonaweme lweziSt Helena Bay, inabeli emantla kunweme olusekhona ukuya malunga ne-230km kude nonaweme lweziHondekliip Bay. Iikona zezisa sentshelo yavavanyo zazi zidweliselwyo kwizifundo engqantsi kwempho.

I-EIMS isa kulandela inkqubo ezichazwe kwMintshelo ye-EIA (GNR862 ka 2014, njengoko i-amandwele) ukuz kuhlutywe inkqubo yoVavanyo loChaphazekelo lwezendalo (Basic Assessment - BA). Ngokuhambelana neSahululo seso-8 seMintshelo ye-EIA, inkqubo yentsho-inkhululeko yokuthi iya kwenzeka. Uhamanyiswa ukuba ubhalise kwaye unike imvume ngegqirthezi ecetywayo kunye nezicelo.

Ukwenza ukungqiniseka ukuba uchongwe kwaye ubhaliswe njengeQela elinomdla (B&GP) nelichaphazekelayo nokuba izimo zakho zifakwe, nceda ungcinde igama lakho, iinkcukacha zochukamshelwano, isizathu somda wakho okanye naziphi na izimvo, ngobalelwano okanye ngomnye, ku-EIMS. Nceda uqaphele ukuba zi-I&APs ezibhaliselwyo kuphela eziya kwaziwano ngokuthe ngqo ngegqirthezi yeprojekthi yezisela elizayo kunye namathuba okuthatha inxaxheba. Uyaqalwa ubhalise, okanye ungcinde izimo zakho okanye inkqubo enazo malunga nale projekthi ku EIMS ngokukhawuleza kangangoko unako kwenzeka ukuba zikwenzayo ngqantsi.

**Iintlanganiselo Zokutsho:** Ukujikelelo wokuqala weentlanganiselo zokutsho-wawoke ziya kubanjwa kwezi indawo zidweliselwyo engqantsi kwempho ukuz kufunyanwe izimo zokuqala ezivela kwi-I&APs.

Contact Person/ Kontak Personne/ Umntu woqhagamshelwano: Andiswa Xuma

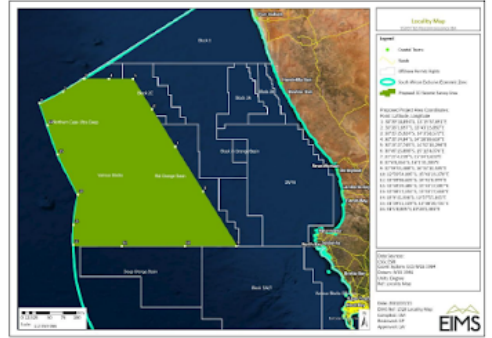
Fax/ Fakel/ Fax: (086) 571 9047

EIMS Reference Number/ EIMS Verwysingsnommer/ Inombolo yesabitha ye-EIMS: 1520

E-mail/ E-pou/ I-mnyila: [ts@eims.co.za](mailto:ts@eims.co.za)

Postal Address/ Posadres/ Ikhosi Yeposi: P. O. Box 2083, Pietermaritzburg 2123

Telephone/ Telefoon/ Umxhebi: (031) 789 7170

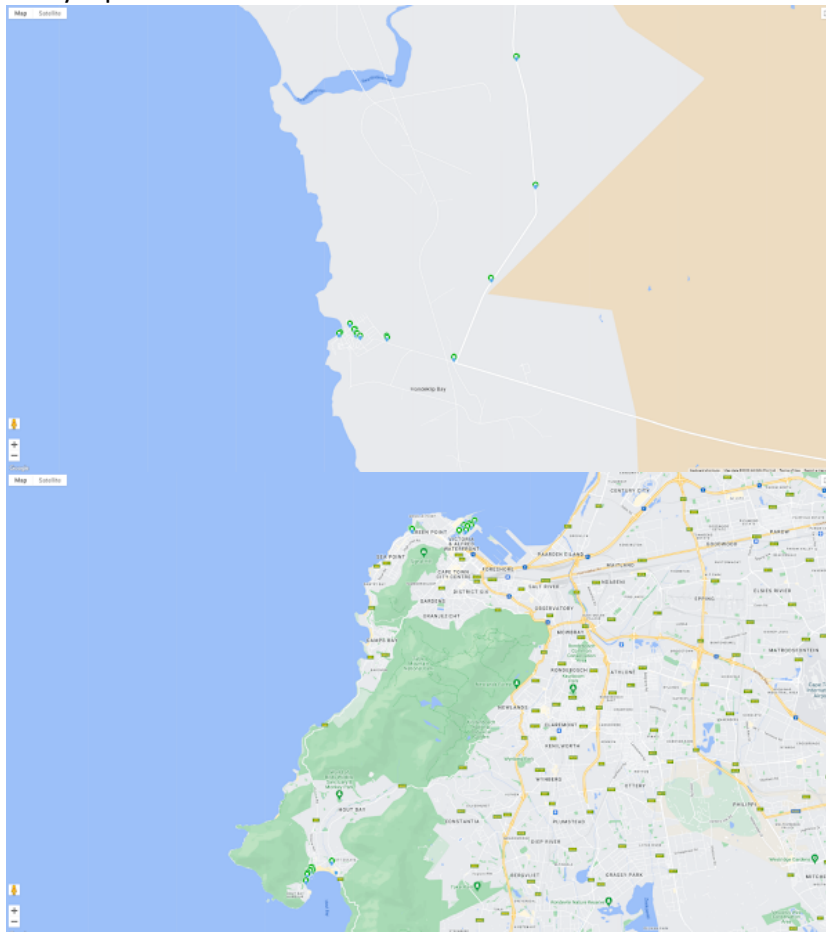


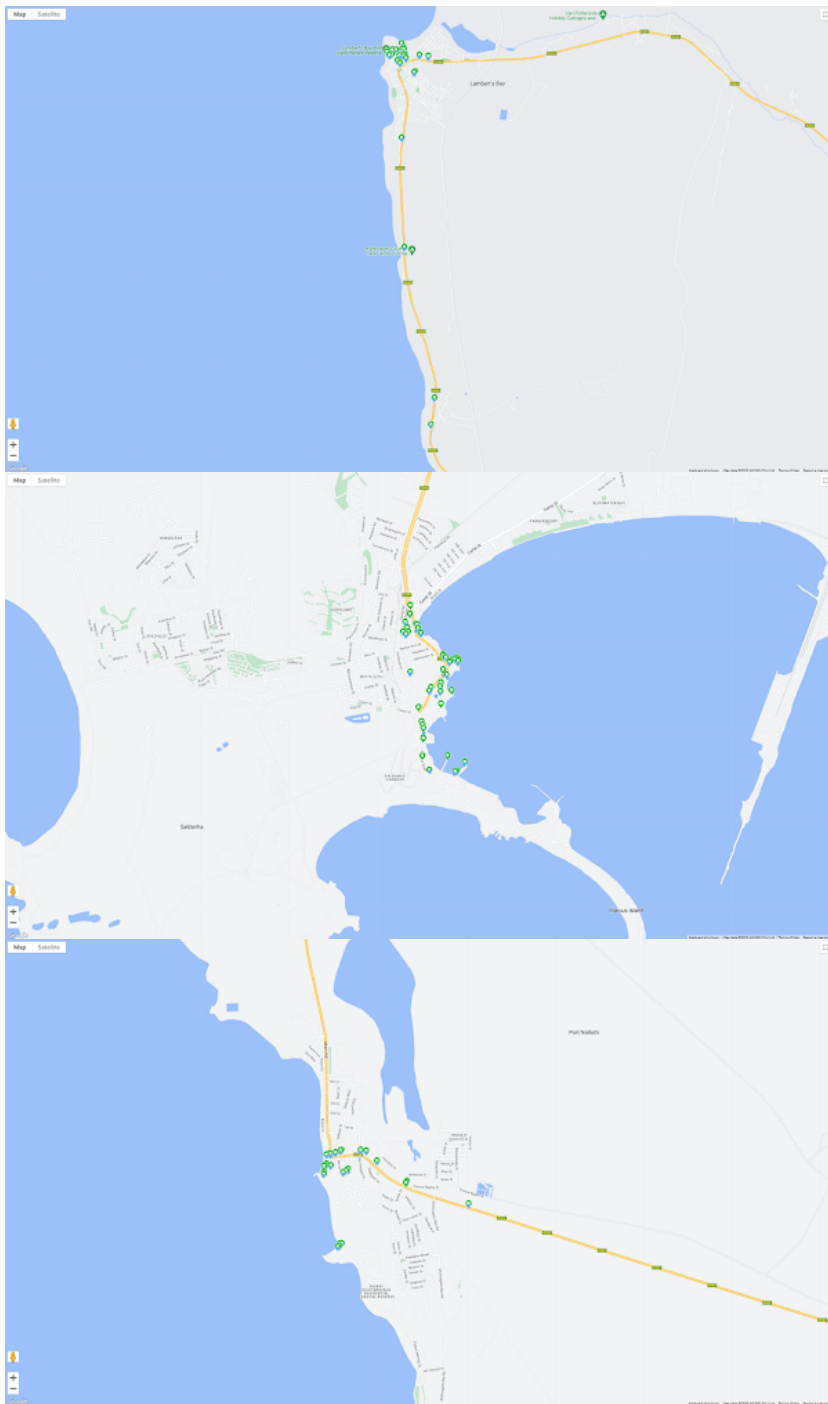
Point	Latitude	Longitude	Point	Latitude	Longitude
1	30°14'56.11"S	14°04'35.32"E	7	31°13'20.17"S	13°39'39.20"E
2	31°05'40.95"S	14°53'02.67"E	8	31°13'46.17"S	13°42'16.45"E
3	31°05'40.95"S	15°08'38.83"E	9	30°39'39.20"S	13°21'00.35"E
4	32°15'25.54"S	15°08'38.92"E	10	30°13'45.66"S	13°13'50.71"E
5	32°15'33.69"S	13°53'56.75"E	11	30°25'05.62"S	13°47'32.20"E
6	32°10'25.58"S	13°58'26.89"E			

City/Town	Venue	Date	Time
Hout Bay	Hout Bay Public Library	Monday 29 August 2022	16:00 - 18:00
Cape Town	Life Conference Centre (Three Anchor Bay)	Tuesday 30 August 2022	16:00 - 18:00
Saldanha Bay	Khoedjies Bay Hotel	Wednesday 31 August 2022	16:00 - 18:00
Lamberts Bay	Community Hall	Thursday 1 September 2022	16:00 - 18:00
Hondeklip Bay	Eric Baker Hall	Friday 2 September 2022	16:00 - 18:00
Port Nolloth	Port Nolloth Country Club	Saturday 3 September 2022	10:00 - 12:00



Locality Map:





A2 Notice: 16/08/2022 13:28:49; GPS Coordinates: -33.907943, 18.397966



Sea Point Library



A2 Notice: 16/08/2022 13:29:56; GPS Coordinates: -33.907920, 18.398224



Sea Point Civic Centre

A2 Notice: 16/08/2022 13:32:43; GPS Coordinates: -33.907511, 18.397524



Sea Point Library

A2 Notice: 16/08/2022 14:21:19; GPS Coordinates: -34.044312, 18.358444



Outside Houtbay Library




A2 Notice: 16/08/2022 14:22:59; GPS Coordinates: -34.044132, 18.358108



Houtbay Library

A2 Notice: 16/08/2022 15:34:18; GPS Coordinates: -34.046884, 18.348291



Hout Bay Harbour

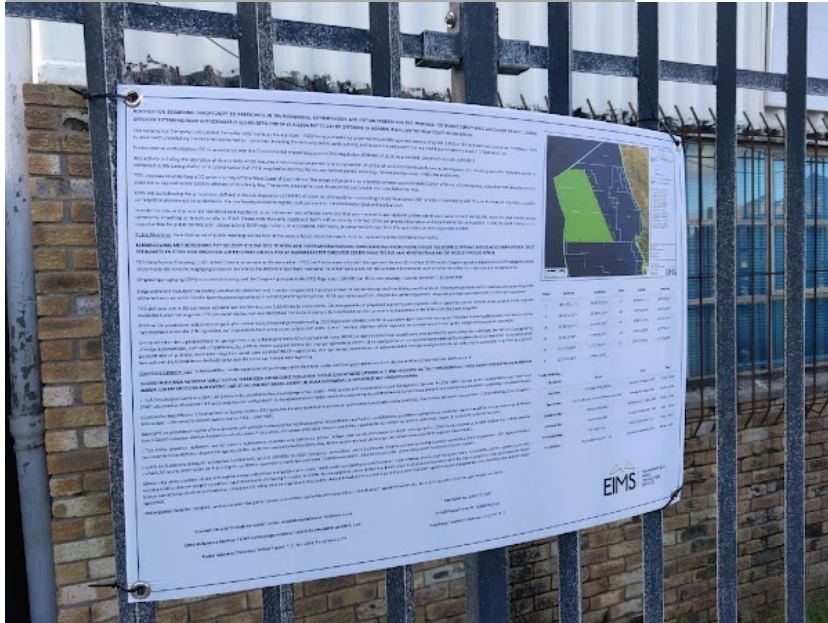
A2 Notice: 16/08/2022 15:35:28; GPS Coordinates: -34.046773, 18.348174



Opposite Mariners Wharf



A2 Notice: 16/08/2022 15:43:13; GPS Coordinates: -34.049034, 18.346147



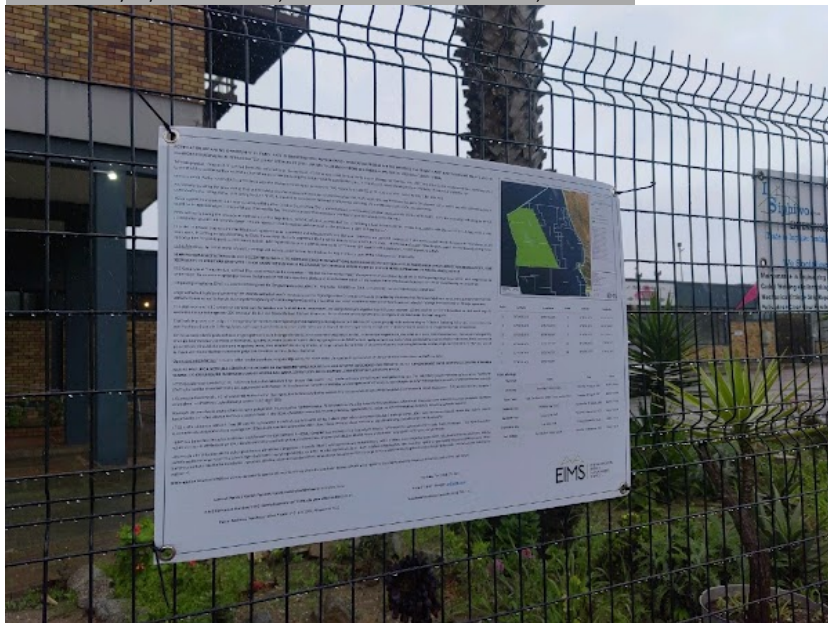
Department of Agriculture Harbour

A2 Notice: 17/08/2022 09:02:29; GPS Coordinates: -33.007308, 17.945608



Near Hoedjiesbaai hotel

A2 Notice: 17/08/2022 09:04:53; GPS Coordinates: -33.007646, 17.945674



Outside Hoedjiesbaai hotel



A2 Notice: 17/08/2022 09:18:40; GPS Coordinates: -33.007605, 17.944364



Outside Saldanha Library

A2 Notice: 17/08/2022 09:29:44; GPS Coordinates: -33.007986, 17.944356



Post office

A2 Notice: 17/08/2022 09:30:39; GPS Coordinates: -33.008042, 17.944470





Post office

A2 Notice: 17/08/2022 09:31:39; GPS Coordinates: -33.007990, 17.944319



Saldanha post office

A2 Notice: 17/08/2022 09:33:12; GPS Coordinates: -33.008019, 17.943959



Saldanha Clinic

A2 Notice: 17/08/2022 09:36:20; GPS Coordinates: -33.008052, 17.943798



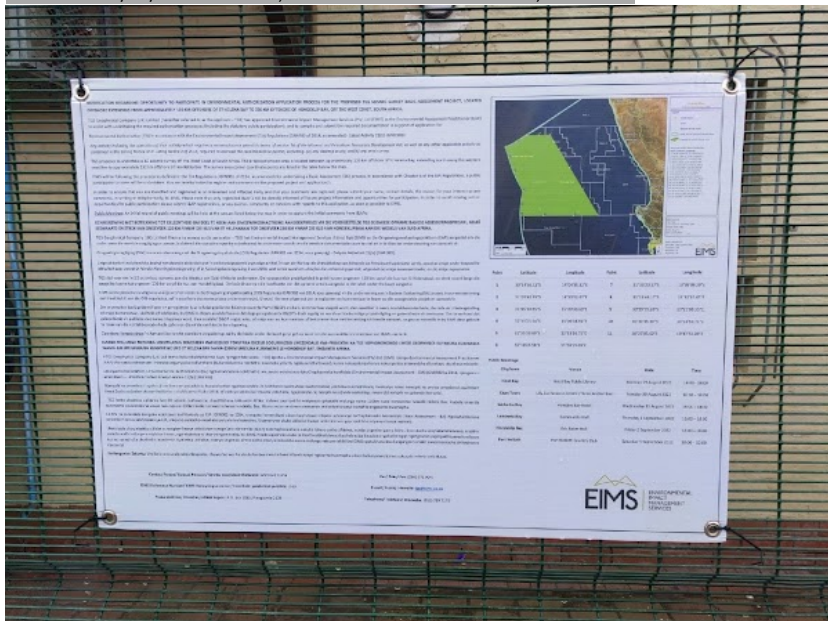
Saldanha Clinic

A2 Notice: 17/08/2022 09:44:37; GPS Coordinates: -33.007043, 17.944083



Saldanha Municipality

A2 Notice: 17/08/2022 09:49:31; GPS Coordinates: -33.008282, 17.944191



Near Taxi Rank



A2 Notice: 17/08/2022 10:26:16; GPS Coordinates: -33.005267, 17.944712



BP garage

A2 Notice: 17/08/2022 10:28:35; GPS Coordinates: -33.007210, 17.945455



Near Park

A2 Notice: 17/08/2022 10:30:52; GPS Coordinates: -33.008185, 17.946054



Main Road Saldanha

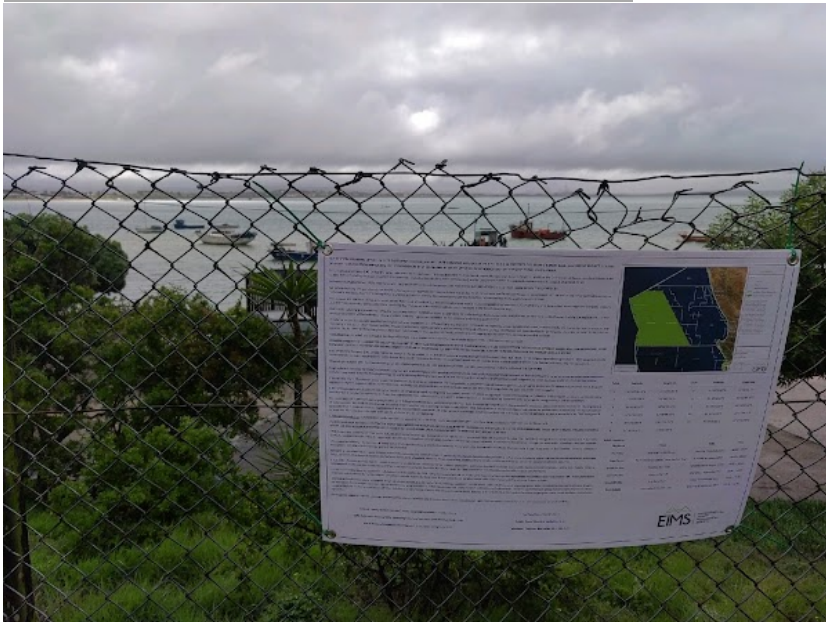


A2 Notice: 17/08/2022 10:42:33; GPS Coordinates: -33.010490, 17.948875



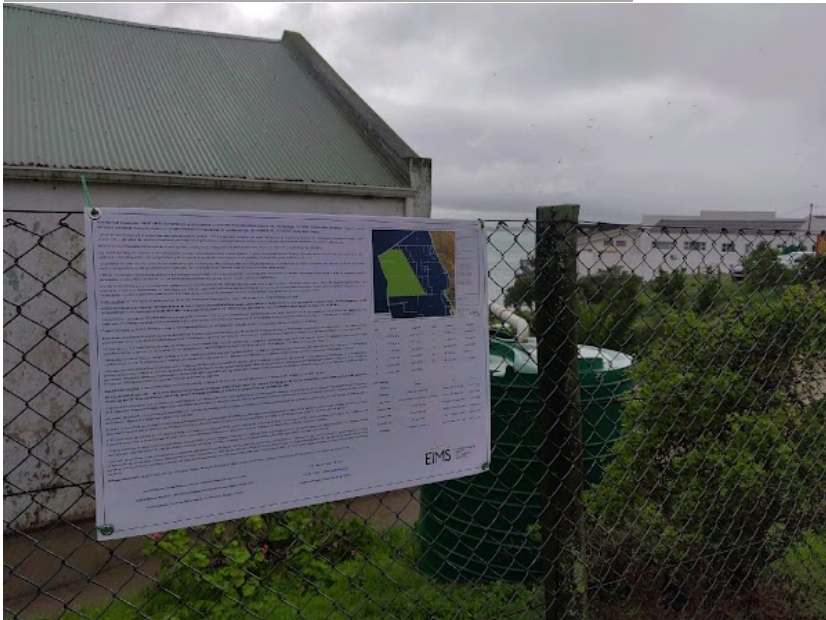
Diving School fence

A2 Notice: 17/08/2022 10:44:39; GPS Coordinates: -33.010392, 17.948821



Opposite Harbour

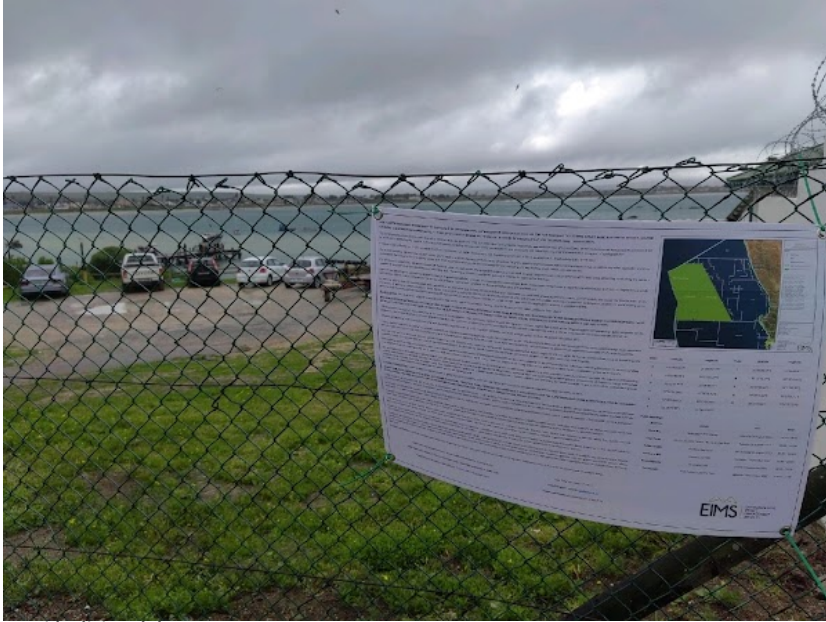
A2 Notice: 17/08/2022 10:45:29; GPS Coordinates: -33.010718, 17.949146



Opposite Captains Cabin



A2 Notice: 17/08/2022 10:55:07; GPS Coordinates: -33.011166, 17.949655



Outside diving club

A2 Notice: 17/08/2022 10:56:20; GPS Coordinates: -33.011106, 17.949537



Opposite Captains cabin

A2 Notice: 17/08/2022 11:32:09; GPS Coordinates: -33.011966, 17.948793



Opposite Kings Bar



A2 Notice: 17/08/2022 12:04:17; GPS Coordinates: -33.013813, 17.947267



Outside DFFE

A2 Notice: 17/08/2022 12:07:36; GPS Coordinates: -33.014164, 17.947095



Near DFFE

A2 Notice: 17/08/2022 12:13:44; GPS Coordinates: -33.014085, 17.949959






Saldanha Harbour

A2 Notice: 17/08/2022 12:28:11; GPS Coordinates: -33.013684, 17.948448



Opposite Saldanha Bay Oyster Company


A2 Notice: 17/08/2022 12:30:47; GPS Coordinates: -33.014228, 17.948486



Inside Saldanha Harbour

A2 Notice: 17/08/2022 12:34:52; GPS Coordinates: -33.017326, 17.946120





Along Main road to Sea Harvest

**A2 Notice: 17/08/2022 12:37:50; GPS Coordinates: -33.017711, 17.946282**



Along Main road to Sea Harvest


**A2 Notice: 17/08/2022 12:39:00; GPS Coordinates: -33.018026, 17.946352**



Along Main road to Sea Harvest



A2 Notice: 17/08/2022 12:40:41; GPS Coordinates: -33.020870, 17.949375



Along Main road to Sea Harvest

A2 Notice: 17/08/2022 12:42:39; GPS Coordinates: -33.019070, 17.946351



Along Main road to Sea Harvest

A2 Notice: 17/08/2022 12:44:59; GPS Coordinates: -33.020916, 17.946234



Outside DFFE harbor entrance



A2 Notice: 17/08/2022 13:00:15; GPS Coordinates: -33.022483, 17.950607



Towards Jetty

A2 Notice: 17/08/2022 13:07:57; GPS Coordinates: -33.022386, 17.947075



Towards Sea Harvest

A2 Notice: 17/08/2022 13:12:11; GPS Coordinates: -33.012218, 17.944689



Berg Street



A2 Notice: 17/08/2022 13:36:34; GPS Coordinates: -32.926476, 17.983080



Outside Builders

A2 Notice: 17/08/2022 13:55:48; GPS Coordinates: -32.845955, 18.073651



Towards St Helena Bay

A2 Notice: 17/08/2022 15:21:01; GPS Coordinates: -32.170563, 18.312623



Paul Kruger Street



A2 Notice: 17/08/2022 15:29:54; GPS Coordinates: -32.164962, 18.313407



Along Paul Kruger Street

A2 Notice: 17/08/2022 15:37:00; GPS Coordinates: -32.133350, 18.305938



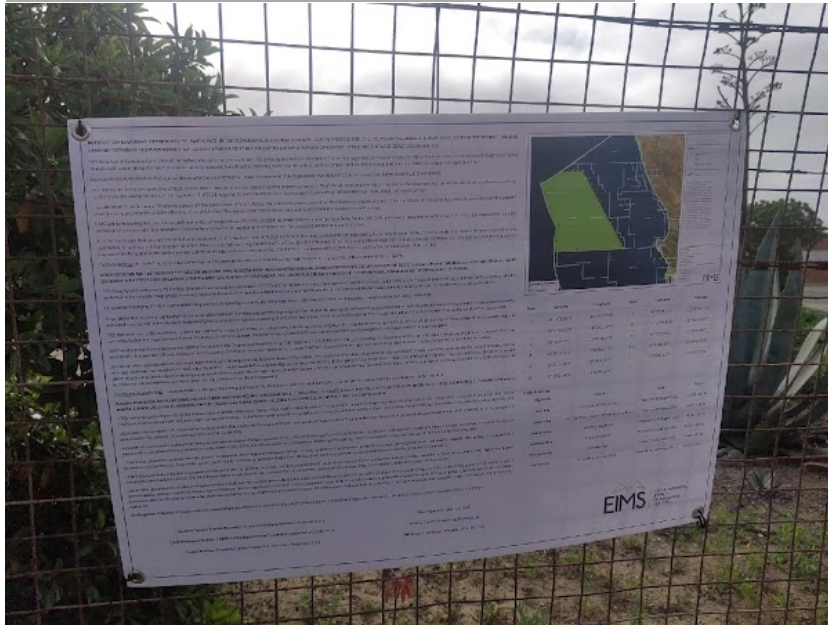
Outside Muisboskerm Restaurant

A2 Notice: 17/08/2022 15:45:19; GPS Coordinates: -32.110378, 18.305410





A2 Notice: 17/08/2022 15:58:34; GPS Coordinates: -32.096384, 18.308577



Outside community hall

A2 Notice: 17/08/2022 15:59:11; GPS Coordinates: -32.096390, 18.308665



Outside community hall

A2 Notice: 17/08/2022 16:29:48; GPS Coordinates: -32.090515, 18.305302





DFFE Harbor

A2 Notice: 17/08/2022 16:33:49; GPS Coordinates: -32.091280, 18.305685



Opposite Bayside Hotel

A2 Notice: 17/08/2022 16:38:10; GPS Coordinates: -32.091660, 18.305493



Hawe Road



A2 Notice: 17/08/2022 16:40:43; GPS Coordinates: -32.091742, 18.305901



DFFE Harbor

A2 Notice: 17/08/2022 16:44:46; GPS Coordinates: -32.093033, 18.302399



Strand Street

A2 Notice: 17/08/2022 16:52:57; GPS Coordinates: -32.092270, 18.301705



Cape Nature Reserve gate



A2 Notice: 17/08/2022 17:05:32; GPS Coordinates: -32.091850, 18.303869



Oceana gate Lambert's Bay Foods

A2 Notice: 18/08/2022 08:41:08; GPS Coordinates: -32.093226, 18.311981



Lambert's sports ground

A2 Notice: 18/08/2022 08:44:41; GPS Coordinates: -32.092988, 18.309739



Near Sea Recue





Sea rescue

A2 Notice: 18/08/2022 08:52:34; GPS Coordinates: -32.093601, 18.306383



Lambert's Medical Center

A2 Notice: 18/08/2022 08:55:15; GPS Coordinates: -32.094653, 18.304951



Opposite Shopping complete



A2 Notice: 18/08/2022 09:00:57; GPS Coordinates: -32.094107, 18.304282



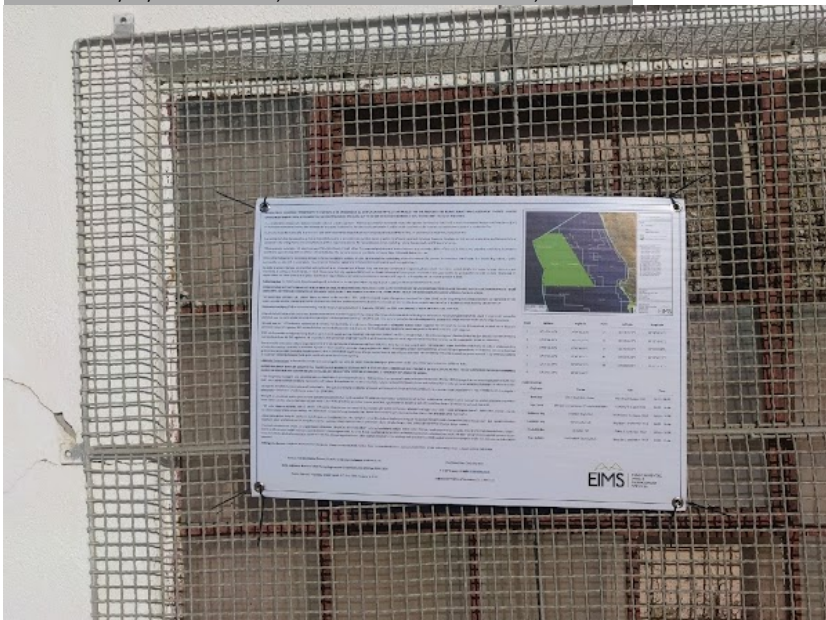
Across U Save

A2 Notice: 18/08/2022 09:32:26; GPS Coordinates: -32.092753, 18.302250



Harbour entrance

A2 Notice: 18/08/2022 16:14:26; GPS Coordinates: -29.265215, 16.870064



Near Benguela



A2 Notice: 18/08/2022 16:17:22; GPS Coordinates: -29.264955, 16.870316



John Ovenstone building

A2 Notice: 18/08/2022 16:18:26; GPS Coordinates: -29.264900, 16.870107

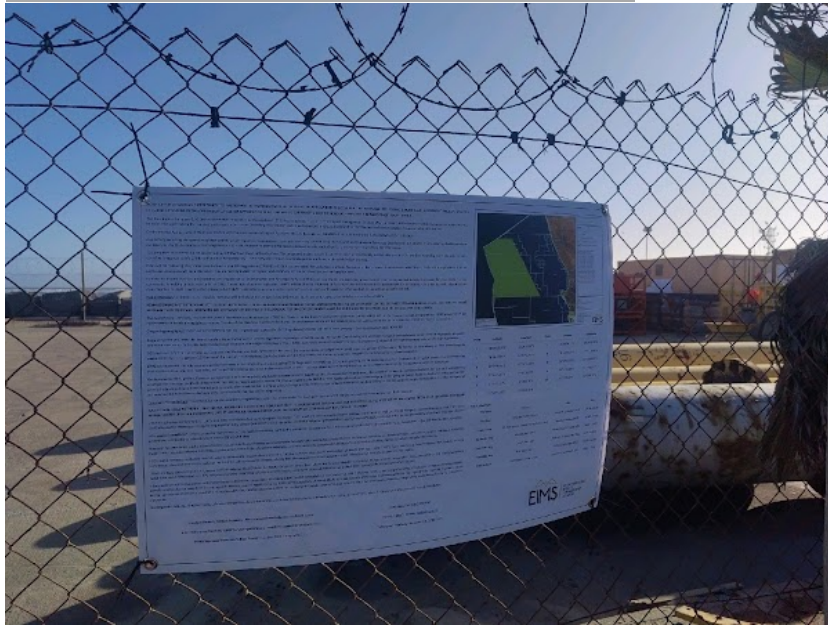


John Ovenstone building

A2 Notice: 18/08/2022 16:24:42; GPS Coordinates: -29.257429, 16.868105



A2 Notice: 18/08/2022 16:44:11; GPS Coordinates: -29.257191, 16.868082



De Beers

A2 Notice: 18/08/2022 16:50:25; GPS Coordinates: -29.256507, 16.868960



Opposite Hotel

A2 Notice: 18/08/2022 16:54:44; GPS Coordinates: -29.255247, 16.868915





Opposite pharmacy

A2 Notice: 18/08/2022 16:56:01; GPS Coordinates: -29.255173, 16.868745



Opposite OK Furniture

A2 Notice: 18/08/2022 16:57:28; GPS Coordinates: -29.255313, 16.868455



Beachfront road




A2 Notice: 18/08/2022 17:02:27; GPS Coordinates: -29.254891, 16.870175



Opposite super save convenience

A2 Notice: 18/08/2022 17:03:51; GPS Coordinates: -29.254840, 16.870335



Across Herry Blessed

A2 Notice: 18/08/2022 17:07:47; GPS Coordinates: -29.257086, 16.870818



Outside public library



A2 Notice: 18/08/2022 17:10:23; GPS Coordinates: -29.256903, 16.871152



Outside School

A2 Notice: 18/08/2022 17:17:07; GPS Coordinates: -29.254908, 16.873371



Start of main road

A2 Notice: 18/08/2022 17:22:53; GPS Coordinates: -29.255998, 16.874714



Near Mica build



A2 Notice: 18/08/2022 17:28:26; GPS Coordinates: -29.258187, 16.878388



Opposite scrap yard

A2 Notice: 18/08/2022 17:30:49; GPS Coordinates: -29.258357, 16.878309



Near Gami Gaos Guesthouse

A2 Notice: 18/08/2022 17:35:55; GPS Coordinates: -29.260656, 16.886101



Port Nolloth entrance



A2 Notice: 19/08/2022 08:53:09; GPS Coordinates: -29.254829, 16.872678



Spar Port Nolloth

A2 Notice: 19/08/2022 09:09:41; GPS Coordinates: -29.256332, 16.868414



Near Post office

A2 Notice: 19/08/2022 11:42:12; GPS Coordinates: -30.258693, 17.318372





Road to Hondeklip Bay

A2 Notice: 19/08/2022 11:44:54; GPS Coordinates: -30.258758, 17.318265



Road from Hondeklip Bay

A2 Notice: 19/08/2022 11:54:58; GPS Coordinates: -30.286103, 17.323019



Road to Hondeklip Bay

A2 Notice: 19/08/2022 11:56:21; GPS Coordinates: -30.286148, 17.322914





Doad from Hondeklip Bay

**A2 Notice: 19/08/2022 12:04:36; GPS Coordinates: -30.306048, 17.312000**



Towarxs Hondeklip turnoff

**A2 Notice: 19/08/2022 12:07:55; GPS Coordinates: -30.305964, 17.311890**



Road from Hondeklip Bay



A2 Notice: 19/08/2022 12:14:22; GPS Coordinates: -30.322961, 17.302722



Hondeklip to Garies intersection

A2 Notice: 19/08/2022 12:18:24; GPS Coordinates: -30.322830, 17.302732



Hondeklip to Garies intersection

A2 Notice: 19/08/2022 12:27:06; GPS Coordinates: -30.318693, 17.286018



Hondeklip Bay entrance

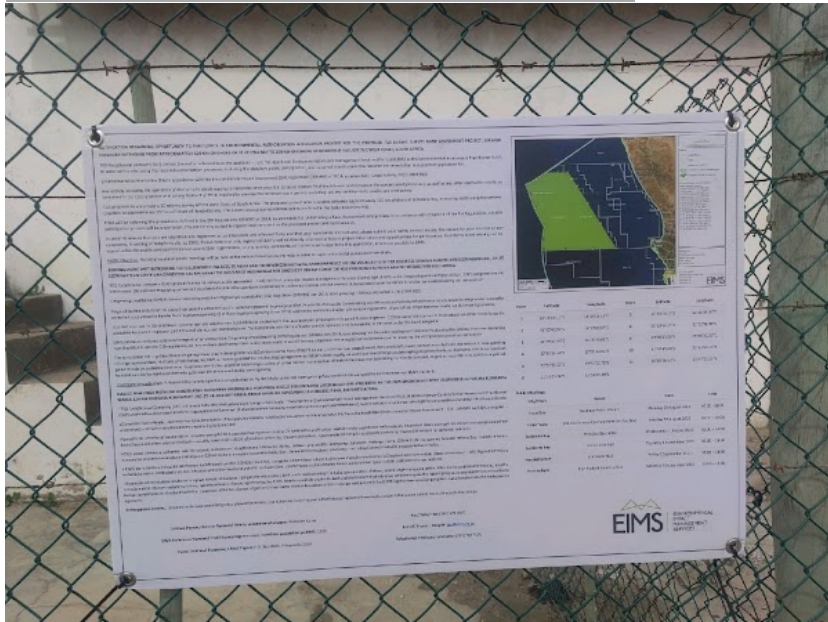


A2 Notice: 19/08/2022 12:30:25; GPS Coordinates: -30.318469, 17.285876



Hondeklip Bay exit to Garies

A2 Notice: 19/08/2022 13:17:13; GPS Coordinates: -30.317850, 17.274109



Harbour

A2 Notice: 19/08/2022 13:18:44; GPS Coordinates: -30.317689, 17.274411



Towards Tinkies store



A2 Notice: 19/08/2022 13:27:24; GPS Coordinates: -30.315758, 17.276806



Outside Karavan Park

A2 Notice: 19/08/2022 13:32:40; GPS Coordinates: -30.317048, 17.277854



Outside church

A2 Notice: 19/08/2022 13:33:30; GPS Coordinates: -30.316943, 17.278067



Opposite church



A2 Notice: 19/08/2022 13:45:22; GPS Coordinates: -30.317899, 17.278593



Eric Baker hall

A2 Notice: 19/08/2022 13:46:12; GPS Coordinates: -30.317744, 17.278513



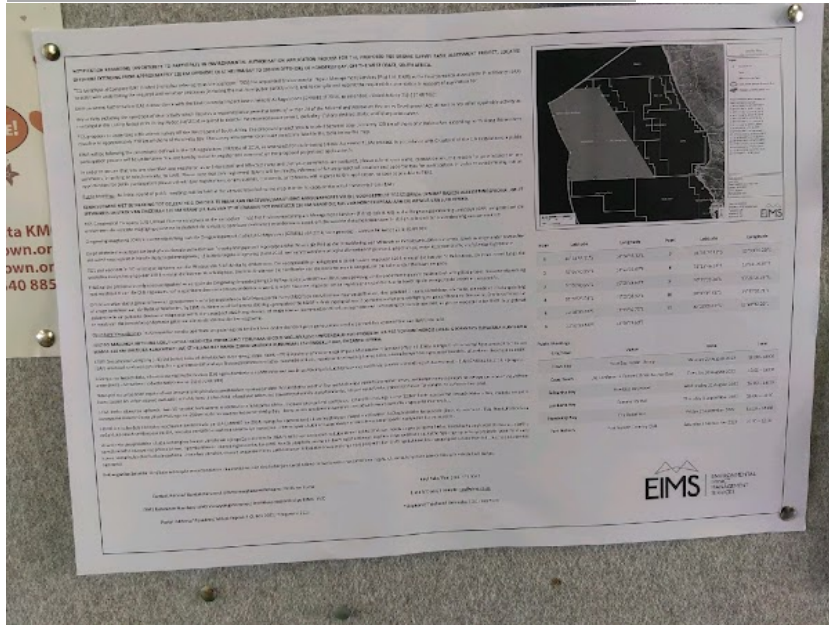
Eric Baker hall

A2 Notice: 19/08/2022 13:48:16; GPS Coordinates: -30.318345, 17.279264



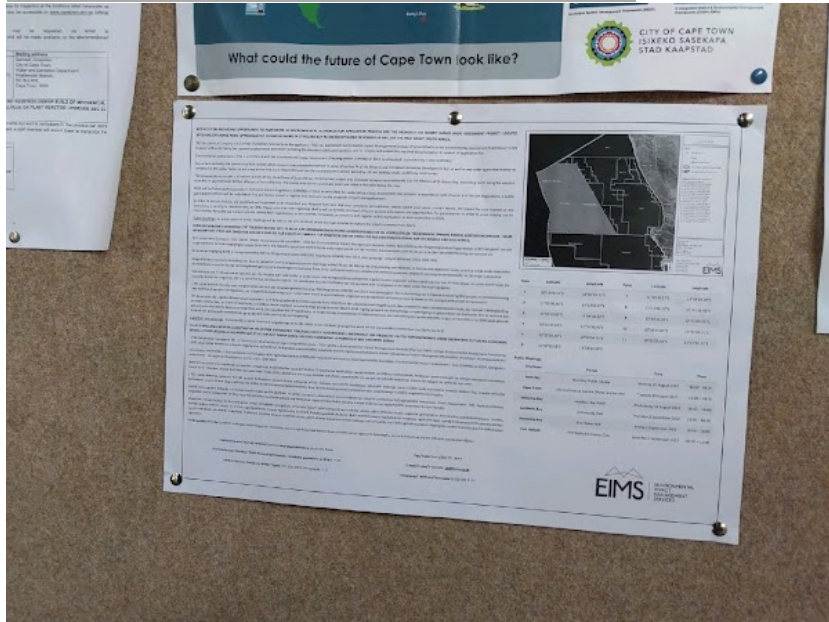


A3 Notice: 16/08/2022 13:24:27; GPS Coordinates: -33.907725, 18.397592



Sea Point Library

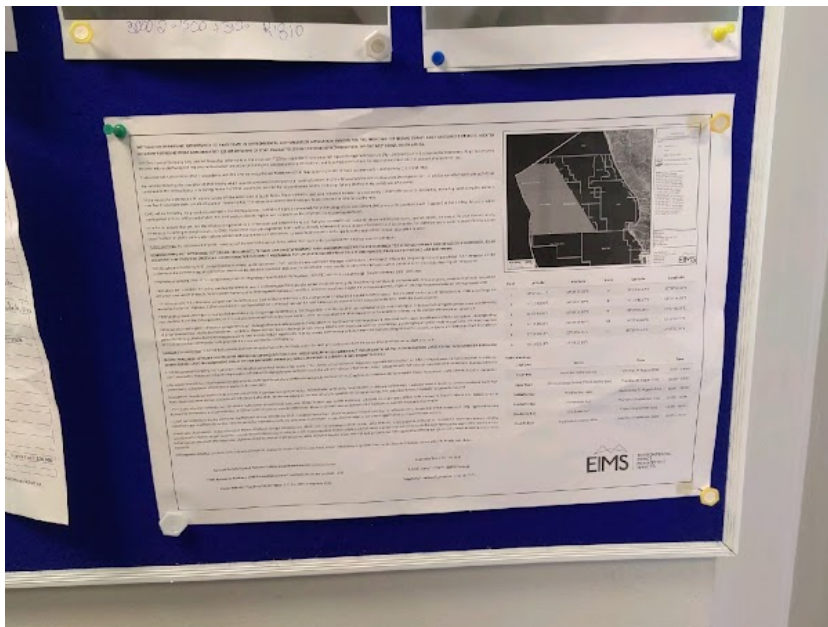
A3 Notice: 16/08/2022 14:17:44; GPS Coordinates: -34.044432, 18.358118



Library notice board

A3 Notice: 16/08/2022 15:13:56; GPS Coordinates: -34.049846, 18.345958





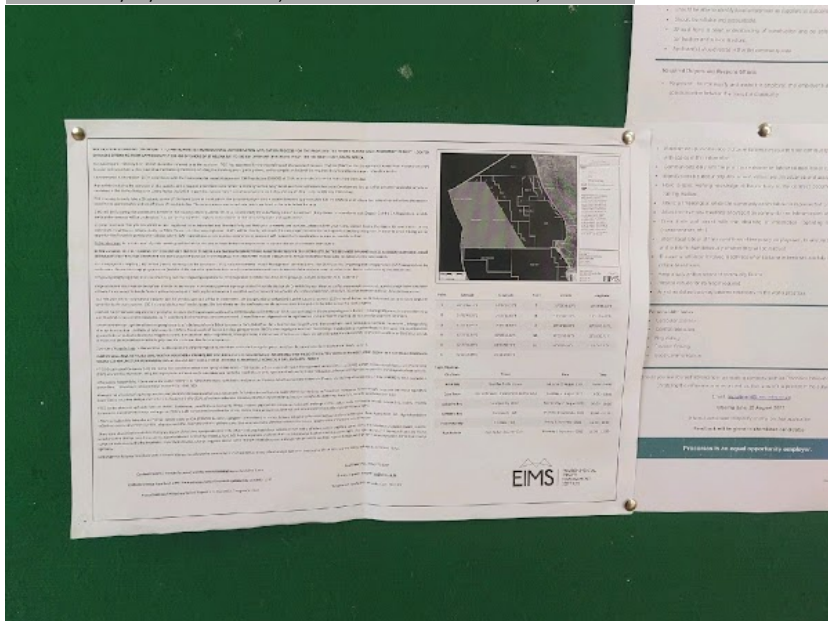
Atlantic Boat club

A3 Notice: 16/08/2022 15:33:10; GPS Coordinates: -34.046961, 18.347961



Bus stop

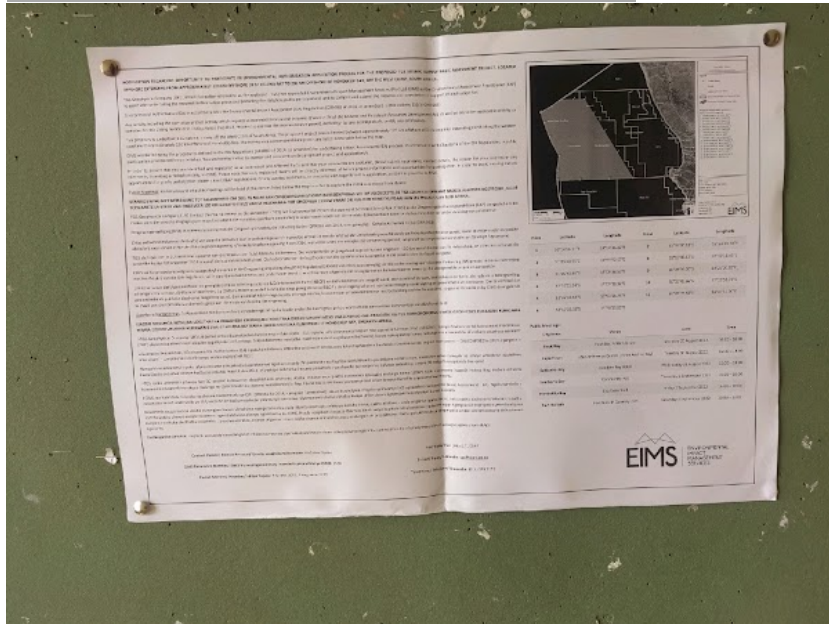
A3 Notice: 17/08/2022 16:09:01; GPS Coordinates: -32.092812, 18.306247



Cedeberg Municipality




A3 Notice: 17/08/2022 16:15:05; GPS Coordinates: -32.093079, 18.305642



Lambert's Public Library

A3 Notice: 17/08/2022 16:24:11; GPS Coordinates: -32.093030, 18.304745



Lambert's Post office

Handout: 16/08/2022 10:53:24; GPS Coordinates: -33.906303, 18.424046



Collier jetty

Handout: 16/08/2022 11:12:26; GPS Coordinates: -33.908203, 18.425124



I&J

Handout: 16/08/2022 11:15:56; GPS Coordinates: -33.906751, 18.425778





Premier Fishing

Handout: 16/08/2022 11:31:54; GPS Coordinates: -33.906209, 18.427655



Sea Harvest

Handout: 16/08/2022 11:36:31; GPS Coordinates: -33.905684, 18.427865



Viking Fishing

**Handout:** 16/08/2022 11:50:04; **GPS Coordinates:** -33.904365, 18.429516



Amalwandle Hake

**Handout:** 16/08/2022 11:50:20; **GPS Coordinates:** -33.904363, 18.429533





Transnet

Handout: 16/08/2022 11:59:24; GPS Coordinates: -33.906350, 18.427661



Transnet Procurement

Handout: 16/08/2022 12:05:17; GPS Coordinates: -33.905705, 18.426565



Port of Cape Town

Handout: 16/08/2022 12:21:19; GPS Coordinates: -33.908318, 18.421648



Waterfront Silo

Handout: 16/08/2022 14:15:58; GPS Coordinates: -34.044244, 18.358056



Houtbay Library



Handout: 16/08/2022 14:36:46; GPS Coordinates: -34.048011, 18.348918




Houtbay Har

Handout: 16/08/2022 14:58:17; GPS Coordinates: -34.048082, 18.347652



Premier Fishing

Handout: 16/08/2022 15:02:32; GPS Coordinates: -34.048309, 18.347464



Pescaluna Houtbay

Handout: 16/08/2022 15:56:28; GPS Coordinates: -34.052420, 18.345428



Jetty 3

Handout: 17/08/2022 08:59:52; GPS Coordinates: -33.007680, 17.945684



Hoedjiesbaai hotel

Handout: 17/08/2022 09:14:48; GPS Coordinates: -33.006167, 17.944645





Saldanha Library

Handout: 17/08/2022 09:21:43; GPS Coordinates: -33.006997, 17.944063



Saldanha Municipality

Handout: 17/08/2022 10:53:49; GPS Coordinates: -33.011000, 17.949826



Hard hat diving

Handout: 17/08/2022 11:04:00; GPS Coordinates: -33.010891, 17.950228



Saldanha oyster company

Handout: 17/08/2022 11:10:11; GPS Coordinates: -33.010738, 17.950534



Blue Ocean Mussels

Handout: 17/08/2022 11:15:33; GPS Coordinates: -33.011043, 17.950751



SBOC



Handout: 17/08/2022 11:20:28; GPS Coordinates: -33.010873, 17.950753



Aqua Foods

Handout: 17/08/2022 11:49:15; GPS Coordinates: -33.015856, 17.945745



DFFE Office

Handout: 17/08/2022 12:00:12; GPS Coordinates: -33.015512, 17.948544



Premier foods

Handout: 17/08/2022 12:20:28; GPS Coordinates: -33.012487, 17.949310



WCOG

Handout: 17/08/2022 12:26:49; GPS Coordinates: -33.013314, 17.948506



Atlantic Royal

Handout: 17/08/2022 12:51:05; GPS Coordinates: -33.022507, 17.950379



Sea Harvest



Handout: 17/08/2022 12:57:53; GPS Coordinates: -33.021555, 17.951529



Kianga

Handout: 17/08/2022 15:57:21; GPS Coordinates: -32.096594, 18.308439



Community Hall

Handout: 17/08/2022 16:16:28; GPS Coordinates: -32.092765, 18.305956



Handout: 17/08/2022 16:17:15; GPS Coordinates: -32.092812, 18.305965



Cedeberg Municipality

Handout: 17/08/2022 16:24:57; GPS Coordinates: -32.093068, 18.304669



Lambert's Bay post office

Handout: 17/08/2022 17:02:08; GPS Coordinates: -32.091856, 18.302956





Harbour

Handout: 18/08/2022 09:27:23; GPS Coordinates: -32.092861, 18.302886



Lambert's Bay foods

Handout: 18/08/2022 15:57:18; GPS Coordinates: -29.255113, 16.869537



Richtersveld Municipality

Handout: 18/08/2022 16:07:41; GPS Coordinates: -29.265277, 16.869847



Benguela Fish Shop

Handout: 18/08/2022 16:28:42; GPS Coordinates: -29.256539, 16.868353



Port Nolloth post office

Handout: 19/08/2022 09:00:56; GPS Coordinates: -29.257251, 16.870484



Richtersveld Library



Handout: 19/08/2022 09:05:08; GPS Coordinates: -29.256576, 16.868143



SAMSA Office

Handout: 19/08/2022 13:39:23; GPS Coordinates: -30.317855, 17.278411



Eric Baker

Community: 19/08/2022 13:53:56; GPS Coordinates: -30.318376, 17.279330



Opposite water tank

