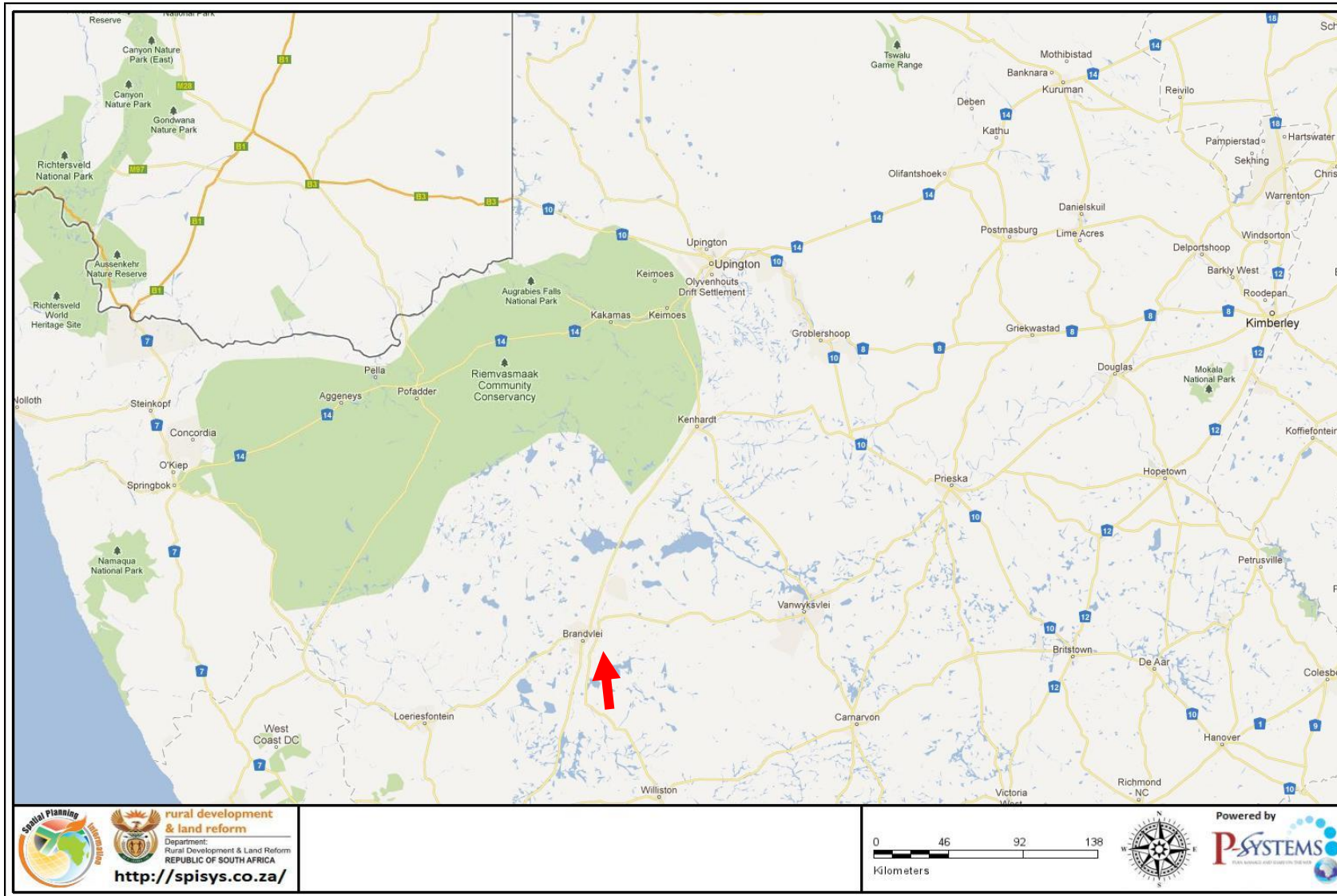




Appendix 1: Locality Map



**PROPOSED BRANDVLEI BORROW PIT,
PORTION 5 OF FARM HOL PADS LEEGTE, NUMBER 32**



SITE CO-ORDINATES
30° 28' 17.50" S
20° 31' 12.40" E

	Proposed Brandvlei Borrow Pit
	Brandvlei WWTW

MAY 2017


EnviroAfrica
*Environmental Management and Impact Assessment
Omgewingsbestuur en Impakbeoordeling*