





**PROPOSED BRANDVLEI BORROW PIT,  
PORTION 5 OF FARM HOL PADS LEEGTE, NUMBER 32**



SITE CO-ORDINATES:	
SW Corner	30° 28' 19.60" S 20° 31' 11.50" E
SE Corner	30° 28' 17.90" S 20° 31' 14.40" E
NE Corner	30° 28' 16.10" S 20° 31' 13.00" E
NW Corner	30° 28' 17.30" S 20° 31' 10.40" E

	Proposed Borrow Pit
	Disturbed land (laydown area)
	Access route
	No-Go Area

MAY 2017



