

Site Notice:

NOTIFICATION REGARDING OPPORTUNITY TO PARTICIPATE IN THE ENVIRONMENTAL AUTHORISATION APPLICATION PROCESS FOR THE PROPOSED AFRICA OIL SA CORP BLOCK 38/48 OFFSHORE EXPLORATION

Africa Oil SA Corp, Ricocure (Pty) Ltd and Azinam Limited (a wholly owned subsidiary of Eco Atlantic) (the Joint Venture Partners of the Block 38/48 Exploration Right - hereafter jointly referred to as the Applicants) have appointed Environmental Impact Management Services (Pty) Ltd (EIMS) as the Environmental Assessment Practitioner (EAP) to assist with undertaking the required authorisation processes (including the statutory public participation), and to compile and submit the required documentation in support of application for:

- Environmental Authorisation (EA) in accordance with the NEMA- Listed activity 18 (GNR 984)

Additional listed activities and/or water uses may be identified during the process. The Environmental Impact Assessment (EIA) process will be undertaken in terms of Chapter 6 of the EIA Regulations, 2014 (GNR 982) promulgated under the NEMA (as amended). A Scoping and Environmental Impact Assessment (EIA) process will be followed. The Applicants are the holders of an existing Exploration Right for Block 38/48 in terms of the Mineral and Petroleum Resources Development Act (No. 28 of 2002 – MPRDA), as amended. The licence block covers an area of approximately 11 100 km² and is situated between latitudes 31°S and 33°S on the continental shelf in water depths ranging from 200 m to 2 000 m.

Block 38/48 is located approximately 120 km west of St Helena Bay and approximately 145 km south-west of Hondeklop Bay off the West Coast of South Africa. The area of primary interest in the north of this block, but this could also cover other areas in future. As part of the process of applying for the Exploration Right, the applicant undertook and completed the reprocessing project covering 2 000 km², which is a subset of the 10 000 km² BHP/Shell 3D seismic datasets, focused primarily on the most northern portion of Block 38/48.

As a potential interested and affected party, you are invited to register and comment on the project. In order to ensure that you are identified and registered as an interested and affected party and that your comments are captured, please submit your name, contact details, the reason for your interest or any comments, in writing or telephonically, to EIMS. Please note that only registered I&AP's will be directly informed of future project information and opportunities for participation. In order to avoid missing out on opportunities for public participation please submit I&AP registrations, or any queries, comments, or concerns with regards to this application, as soon as possible to EIMS.

KENNISGAWING MET BETREKking TOT GEELENTHEID OM AAN DIE OMGEWINGSMAGTIGINGAANSOEKPROSES VIR DIE 'VOORGESTELDE AFRICA OIL SA CORP BLOCK 38/48 SE WEAARTSE VERKENNING

Africa Oil SA Corp, Ricocure (Edms) Bpk en Azinam Beperk (n'voolliaal van Eco Atlantic) (die gesamentlike ondernemingsvennote van die Blok 38/48-eksplorasiereg - herna gesamentlik verwys na as die Aansoekers) het Environmental Impact Management Services (Edms) Bpk (EIMS) as die Omgewingsvalueringspraktisyn (EAP) aangestel om die nodige omgewingsmagtiging en gepaardgaande konsultasieprosesse te onderneem. EIMS sal die vereiste dokumentasie saamstel en indien ter ondersteuning van aansoek vir:

- Omgewingsmagtiging (EA) in ooreenstemming met die NEMA- Gelyste aktiwiteit 18 (GNR 984)

Bykomende gelyste aktiwiteite en/of watergebruik kan tydens die proses geïdentifiseer word. Die Omgewingsimpakbeoordeling (OIB)-proses sal onderneem word ingevolge Hoofstuk 6 van die OIB-regulasies, 2014 (GNR 982) afgekondig onder die NEMA (soos gewysig). 'n Omvang- en Omgewingsimpakbeoordeling (OIB)-proses sal gevolg word. Die Aansoekers is die houers van 'n bestaande verkenningreg vir Blok 38/48 ingevolge die wet op die Ontwikkeling van Minerale en Petroleumhulpbronne (Nr. 28 van 2002 – MPRDA), soos gewysig. Die lisensieblok beslaan 'n oppervlakte van ongeveer 11 100km², en is geleë tussen breedtegraad 31°S en 33°S op die vastelandse platte in die waterdieptes wat wissel van 200 m tot 2 000 m.

Blok 38/48 is ongeveer 120 km wes van St. Helenabaai en ongeveer 145 km suidwes van Hondeklopbaai aan die Weskus van Suid-Afrika geleë. Die gebied van primêre belang is in die noorde van hierdie blok, maar dit kan in die toekoms ander gebiede beslaan. As deel van die proses van aansoek vir die Verkenningreg, het die aansoeker 'n herverwerkingsprojek onderneem en voltooi wat 'n gebied beslaan van 2 000km², wat 'n deel uitmaak van die 10 000km² BHP/Shell 3D seismiese datasete, hoofsaaklik gefokus oor die noordelike gedeelte van Blok 38/48.

As 'n potensieel belanghebbende en geïnteresseerde party word u uitgenooi om te registreer en kommentaar te lewer op die projek. Om te verseker dat jy geïdentifiseer en geregistreer word as 'n Belangstellende en Geïnteresseerde Party en dat jou kommentaar vasgelê word, dien asseblief jou naam, kontakbesonderhede, die rede vir jou belangstelling of enige kommentaar, skriftelik of telefonies, by EIMS in. Neem asseblief kennis dat slegs geregistreerde I&AP's direk ingelig sal word oor toekomstige projekinligting en geleenthede vir deelname. Om te verhoed dat geleenthede vir publieke deelname misgeloop word, dien asseblief I&AP-registrasies, of enige navraag, kommentaar of bekommernisse met betrekking tot hierdie aansoek, so gou moontlik by EIMS in.




ISAZISO MALUNGA NETHUBA LOKUTHATHA INXAXHEBA KWINKQUBO YOKUFAKA ISICILO SOGUNYAZISO LWENZALO KWI-PROJEKTHI KA-AFRICA OIL SA CORP YOKUHLOLWA KWEBHLKO U-38/48 OKUNKWEME ULONGAPHANDE

I-Africa Oil SA Corp, Ricocure (Pty) Ltd kunye ne Azinam Limited (i-subsiyari ephethwe ngokupheleleyo ye-Eco Atlantic) (iinkampani eibambisene ngetungelo lokuthlola lebhloko 38/48) emva koku ekubhekiselwa kuzo njengabafaki-sicelo) ziqeshe u-Environmental Impact Management Services (Pty) Ltd (EIMS) njenge-Environmental Assessment Practitioner (EAP) ukuncedisa ekwenzeni iinkqubo zogunyaziso ezifunekayo (kubandakanywa nentsho-ixaxheba yoluntu ngokusemthethweni), kunye nokuqulunga kunye nokungeniswa amaxwebhu afunekayo okuxhasa isicelo:

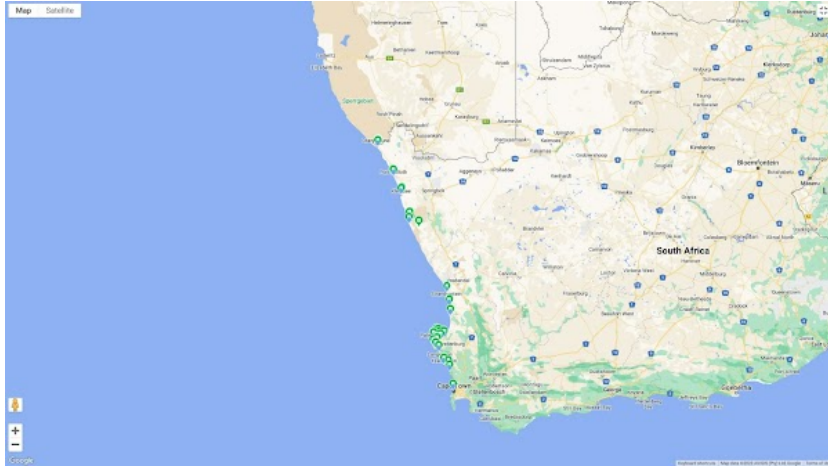
- Ungunyazi lokusizongileyo (EA) ngokuhambelana neNEMA – umsebenzi odawolwileyo we-18 (GNR 984)

Imisebenzi eyongezelelweyo adawolwileyo kunye/okanye ukusetyenziswa kwamanzi kunokuchongwa ngesixa leinkqubo. Iinkqubo yoVavanyo lweMpebelelo yokuSizongileyo (EIA) iya kwenziswa ngokweSihluko sesi-6 seMimiselo ye-EIA, yowama-2014 (GNR 982) ebhengezwe phantsi kweNEMA (njengoko lungiswe). Inkqubo yoVavanyo lweMpebelelo yokuSizongileyo (Scoping and Environmental Impact Assessment) (EIA) iya kulandela. Abafaki-sicelo ngabani belungelo lokuthlola elikhoyo lebhloko 38/48 ngokomthetho woPhuhliso lweMithombo yeMibwiwe nePetroleum (Nombolo 28 ka-2002 – MPRDA), njengoko ulungiswe. Ibhloko yelayisensi igubungela ummandla omalunga ne-11 100 km² kwaye ime phakathi ko obungama-31°S nama-33°S kwishelufa yelizwe kubunzulu bamantzi asisela kuma-200m ukuya kuma-2000m. Ibhloko 38/48 ibekwe malunga ne-120 km kwintshona ye-St Helena Bay kwaye imalunga ne-145 km kumzantsi-mihona we-Hondeklip Bay kude nokawone okuseNtshona loMzantsi Afrika. Ummandla womida ophambili usemantla ale bhloko, kodwa oku kunokubandakanya nezinye iimbawo kwizixa elizayo. Njengenxalenye yenkqubo yokufaka isicelo setungelo lokuHlola, umenzi-sicelo ubabathe waza wabathisa iiprojekthi yokuhlazisa kwathona egubungela i-2 000 km², neyi-subset engama-10 000 km² we 3D seismis datasets zika BHP/Shell, eglele ikahlulu kwizona ndawo jingantsi kwibhloko u-38/48.

Njengomntu onomdla kunye negalele elichaphazelekayo, uyaminywa ukuba ubhalise kwaye unike izimvo malunga neprojekthi. Ukuzo uqinisekise ukuba uchongwe kwaye ubhaliswe njengeQela elikwomda nelChaphazelekayo nokuba izimvo zakho zifakiwe, nceda ungqise igama lakho, iinkcukacha zochagamshelwano, izizithu zomda wakho okanye naziphi na izimvo, ngokubhaliswe okanye ngomxebe, ku-EIMS. Nceda uphelele ukuba si-I&APs ezibhalisweyo kuphela eliza kwizixa ngokuthe ngqo ngenqaciso yeprojekthi yexesha elizayo kunye namathuba okuthatha iinxaxheba. Ukuzo ungaphoswa ngamathaba ekuthatheni iinxaxheba koluntu nceda ungqise umdla wokubhalisa njenge-I&AP, okanye nayiphi na imbuzo, izimvo, okanye iinkalabalo malunga nesicelo, ngokukhawuleza ku-EIMS.

<p>Contact Person/ Kontak Persoon/Umntu woqhakamshelwano: Lucien James</p> <p>EIMS Reference Number/ EIMS Verwysingsnommer/ Inombolo yesalathisi ye-EIMS: 1570</p> <p>Postal Address/ Posadres/ Idilesi Yeposi : P.O. Box 2083; Pinegowrie 2123</p>	<p>Fax/ Faks/Fax: (086) 571 9047 Telephone/ Telefoon/ Umnxeba: (011) 785 7170</p> <p>E-mail/ E-pos/ I-imeyile: block3848@eims.co.za</p> <p>EIMS Website/ Website/ Iwebhusayithi: https://www.eims.co.za/public-participation/</p> <p>Datafree/ Datavry/ I-datafree: https://eims.datafree.co/public-participation/</p>	 <p>EIMS Website</p>  <p>EIMS Website Datafree</p>	 <p>EIMS ENVIRONMENTAL IMPACT MANAGEMENT SERVICES</p>
---	--	--	---

Locality Map:



A2 Notice ; GPS Coordinates: -33.008042, 17.944470



Post office Saldanha

A2 Notice ; GPS Coordinates: -33.007043, 17.944083



Saldanha Library

A2 Notice ; GPS Coordinates: -33.008282, 17.944191



A2 Notice ; GPS Coordinates: -33.007210, 17.945455



BP garage

A2 Notice ; GPS Coordinates: -33.011106, 17.949537



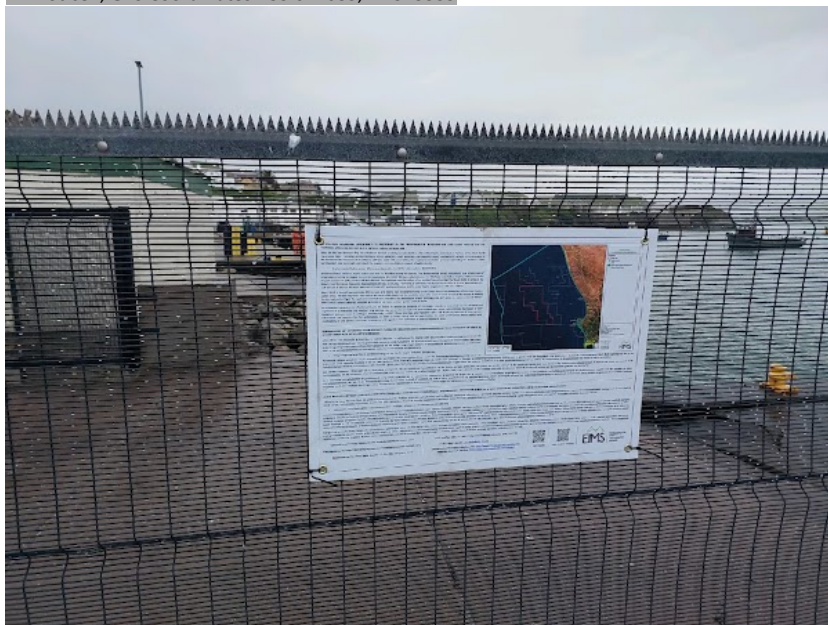
Outside Saldanha Bay

A2 Notice ; GPS Coordinates: -33.013813, 17.947267



DFFE Pepper Bay

A2 Notice: ; GPS Coordinates: -33.014085, 17.949959



Saldanha notice

A2 Notice: ; GPS Coordinates: -33.017326, 17.946120



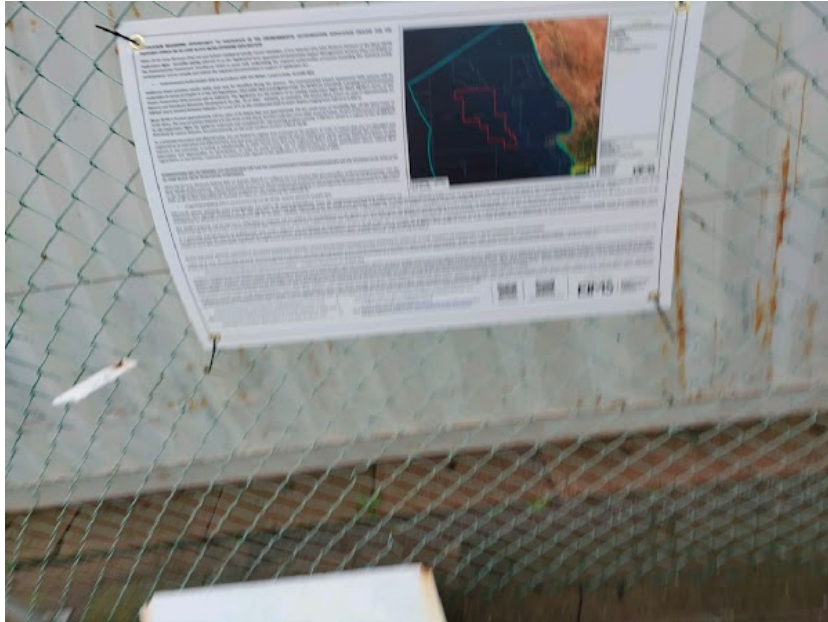
Site notice Harbor

A2 Notice ; GPS Coordinates: -33.020916, 17.946234



Site notice harbor

A2 Notice ; GPS Coordinates: -33.022483, 17.950607



Saldanha Bay Jetty

A2 Notice ; GPS Coordinates: -33.012218, 17.944689



Site Notice Saldanha Central

A2 Notice ; GPS Coordinates: -32.926476, 17.983080



Vredenberg 2

A2 Notice ; GPS Coordinates: -32.845955, 18.073651



Site notice 8

A2 Notice ; GPS Coordinates: -32.110378, 18.305410



Lamberts bay 1

A2 Notice ; GPS Coordinates: -32.090515, 18.305302



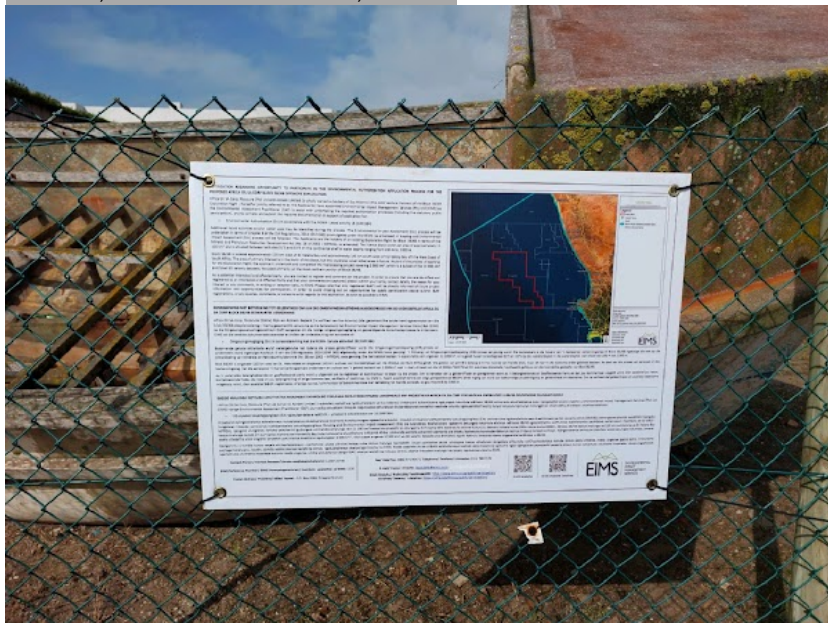
Lamberts 5

A2 Notice ; GPS Coordinates: -32.091280, 18.305685



Lamberts 4

A2 Notice ; GPS Coordinates: -32.091660, 18.305493



Lamberts 6

A2 Notice ; GPS Coordinates: -32.092270, 18.301705



Lamberts 7

A2 Notice ; GPS Coordinates: -32.093226, 18.311981



Lamberts bay site notice

A2 Notice ; GPS Coordinates: -32.093601, 18.306383



A2 Notice ; GPS Coordinates: -32.094653, 18.304951



Lamberts bay 2

A2 Notice ; GPS Coordinates: -29.257191, 16.868082



Port Nolloth 4

A2 Notice ; GPS Coordinates: -29.256507, 16.868960



Poet Nolloth 3

A2 Notice: ; GPS Coordinates: -29.255247, 16.868915



Port Nolloth 1

A2 Notice: ; GPS Coordinates: -29.255313, 16.868455



Port Nolloth 8

A2 Notice ; GPS Coordinates: -29.254840, 16.870335



Port Nolloth 9

A2 Notice ; GPS Coordinates: -30.318693, 17.286018



Hondeklip 6

A2 Notice ; GPS Coordinates: -30.315758, 17.276806



Hondeklip 3

A2 Notice: ; GPS Coordinates: -30.317744, 17.278513



Hondeklip 2

A3 Notice: 12/06/2023 14:27:00; GPS Coordinates: -33.907725, 18.397592



Poster Sea Point library

A3 Notice: ; GPS Coordinates: -32.093079, 18.305642



Public Library Lamberts Bay

A3 Notice: 13/06/2023 12:14:20; **GPS Coordinates:** -33.400490, 18.278842
[6dcb8ee9.Photo.101528](#)
Site Notice jakkalsfontein

A3 Notice: 13/06/2023 12:40:25; **GPS Coordinates:** -33.355543, 18.156276



Yzerfontein site notice 1

A3 Notice: 13/06/2023 13:00:08; **GPS Coordinates:** -33.347332, 18.154068



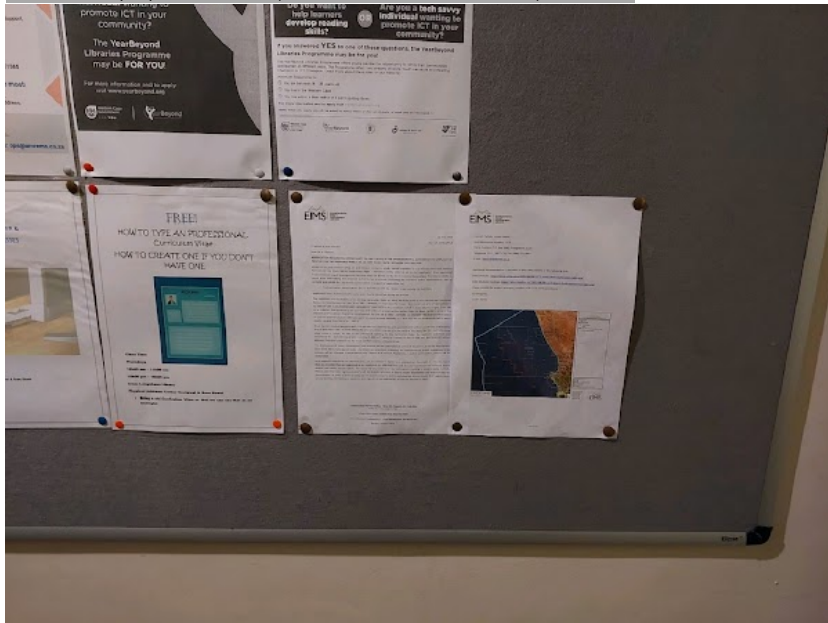
Yzerfontein A3

A3 Notice: 13/06/2023 13:21:01; **GPS Coordinates:** -33.346250, 18.154648



Swartland Municipality office

A3 Notice: 13/06/2023 15:53:12; GPS Coordinates: -33.090990, 18.033689



Langebaan library

A3 Notice: 14/06/2023 08:31:28; GPS Coordinates: -33.014383, 17.947867




DFFE A3

A3 Notice: 14/06/2023 14:58:25; GPS Coordinates: -32.743930, 18.005697




St. Helena Bay library

A3 Notice: 15/06/2023 06:09:21; GPS Coordinates: -32.785153, 18.167851



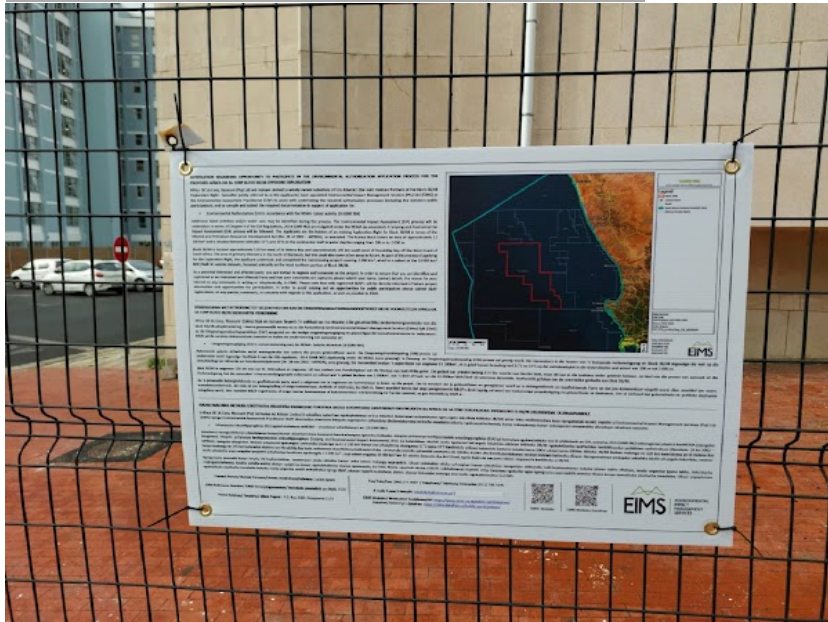
Velddrif

A3 Notice: 15/06/2023 13:42:00; GPS Coordinates: -32.092765, 18.305956



Cederberg Municipality

Site Notice: 12/06/2023 14:33:14; GPS Coordinates: -33.907512, 18.397402



Site notice sea point library

Site Notice: 12/06/2023 14:35:08; GPS Coordinates: -33.907837, 18.397555



Site notice Sea point library 2

Site Notice: 12/06/2023 14:45:23; GPS Coordinates: -33.906689, 18.397599



Site notice Sea Point

Site Notice: 12/06/2023 15:04:57; GPS Coordinates: -33.903780, 18.398547



Site Notice SeaPoint

Site Notice: 13/06/2023 07:02:38; GPS Coordinates: -34.047867, 18.347854



Hout bay harbour 1

Site Notice: 13/06/2023 07:13:48; GPS Coordinates: -34.048223, 18.347911



Hout bay harbour 2

Site Notice: 13/06/2023 07:22:24; GPS Coordinates: -34.046910, 18.348362



Hout bay beach

Site Notice: 13/06/2023 11:33:10; GPS Coordinates: -33.507543, 18.314679



Grotto Bay

Site Notice: 13/06/2023 13:07:16; GPS Coordinates: -33.347352, 18.150736



Site Notice: 13/06/2023 13:36:14; GPS Coordinates: -33.342825, 18.171787



Yzerfontein site notice 3

Site Notice: 13/06/2023 13:36:33; GPS Coordinates: -33.342825, 18.171796



Yzerfontein site notice 4

Site Notice: 14/06/2023 07:05:10; GPS Coordinates: -33.005033, 17.944795



BP Garage Saldanha

Site Notice: 14/06/2023 07:19:18; GPS Coordinates: -33.007193, 17.945419



Site notice Saldanha Bay

Site Notice: 14/06/2023 07:20:53; GPS Coordinates: -33.007349, 17.945484



Saldanha 2

Site Notice: 14/06/2023 08:03:24; GPS Coordinates: -33.010221, 17.949222



Saldanha Bay pier

Site Notice: 14/06/2023 08:19:06; GPS Coordinates: -33.012544, 17.948729



Kings Bar

Site Notice: 14/06/2023 08:41:21; GPS Coordinates: -33.014125, 17.949822



Saldanha notice 2

Site Notice: 14/06/2023 09:16:28; GPS Coordinates: -33.021827, 17.948373



Harbour Saldanha

Site Notice: 14/06/2023 10:29:42; GPS Coordinates: -32.965355, 17.888319



Jacobsbaai

Site Notice: 14/06/2023 10:37:45; GPS Coordinates: -32.964025, 17.884835



Jacobsbaai 2

Site Notice: 14/06/2023 12:34:31; GPS Coordinates: -32.920857, 17.977180



Vredenberg 1

Site Notice: 14/06/2023 13:04:38; GPS Coordinates: -32.906405, 17.986303



Vredenberg 3

Site Notice: 14/06/2023 13:24:08; GPS Coordinates: -32.814154, 17.897521



Pater Noster 1

Site Notice: 14/06/2023 13:33:10; GPS Coordinates: -32.809662, 17.894464



Paternoster 2

Site Notice: 14/06/2023 13:44:25; GPS Coordinates: -32.808498, 17.884948




Site notice Paternoster 3

Site Notice: 14/06/2023 14:07:31; GPS Coordinates: -32.808670, 17.886864



Site Notice: 14/06/2023 14:53:53; GPS Coordinates: -32.744339, 18.005886



A3 poster Municipality St. Helena

Site Notice: 15/06/2023 06:00:31; GPS Coordinates: -32.726614, 17.974473



Site notice 2

Site Notice: 15/06/2023 06:03:25; GPS Coordinates: -32.740709, 18.013921



Site notice 6

Site Notice: 15/06/2023 06:07:54; GPS Coordinates: -32.788761, 18.052581



Site notice 7

Site Notice: 15/06/2023 06:11:29; GPS Coordinates: -32.769533, 18.145926



Velddrif 2

Site Notice: 15/06/2023 06:13:28; GPS Coordinates: -32.315791, 18.317863




Elands 3

Site Notice: 15/06/2023 07:03:20; GPS Coordinates: -32.727489, 17.973460



Site notice 1

Site Notice: 15/06/2023 07:21:34; GPS Coordinates: -32.743451, 18.010419



Site notice 3

Site Notice: 15/06/2023 07:25:30; GPS Coordinates: -32.743661, 18.010417



Site notice 4

Site Notice: 15/06/2023 07:32:21; GPS Coordinates: -32.745068, 18.012610



Site notice 5

Site Notice: 15/06/2023 10:30:12; GPS Coordinates: -32.314117, 18.338978



Elandsbaai 1

Site Notice: 15/06/2023 10:36:08; GPS Coordinates: -32.316505, 18.335048



Elandsbaai 2

Site Notice: 15/06/2023 12:03:42; GPS Coordinates: -32.094614, 18.304860



Lamberts Bay 3

Site Notice: 15/06/2023 15:05:53; GPS Coordinates: -31.823466, 18.242375



Doringbaai

Site Notice: 15/06/2023 15:14:23; GPS Coordinates: -31.813516, 18.236420



Doringbaai 2

Site Notice: 16/06/2023 09:58:05; GPS Coordinates: -30.390589, 17.517760



Hondeklip road 1

Site Notice: 16/06/2023 11:49:00; GPS Coordinates: -30.318376, 17.279330



Hondeklip 1

Site Notice: 16/06/2023 11:58:38; GPS Coordinates: -30.315852, 17.276943



Hondeklip 4

Site Notice: 16/06/2023 13:09:57; GPS Coordinates: -30.317276, 17.275022

[f14e5e3f.Photo.111125](#)

Hondeklip 4

Site Notice: 16/06/2023 13:40:26; GPS Coordinates: -30.308324, 17.310283



Namakwa NR

Site Notice: 16/06/2023 14:17:22; GPS Coordinates: -30.192264, 17.291829



Koingnaas

Site Notice: 16/06/2023 14:22:34; GPS Coordinates: -30.195765, 17.291666



Koingnaas 2

Site Notice: 16/06/2023 14:40:07; GPS Coordinates: -30.201430, 17.276700



Koingnaas 3

Site Notice: 16/06/2023 15:18:47; GPS Coordinates: -29.682340, 17.072505



Kleinsee

Site Notice: 16/06/2023 15:43:02; GPS Coordinates: -29.662657, 17.078585



Kleinsee 2

Site Notice: 17/06/2023 07:39:18; GPS Coordinates: -28.595915, 16.480255



Alexander Bay 1

Site Notice: 17/06/2023 07:47:21; GPS Coordinates: -28.597534, 16.480338



Alexander Bay 2

Site Notice: 17/06/2023 07:52:56; GPS Coordinates: -28.600748, 16.480033



Alexander Bay 3

Site Notice: 17/06/2023 07:57:25; GPS Coordinates: -28.601072, 16.480187



Alexander Bay 4

Site Notice: 17/06/2023 08:08:54; GPS Coordinates: -28.593956, 16.484290



Alexander Bay 6

Site Notice: 17/06/2023 08:09:18; GPS Coordinates: -28.594000, 16.484163



Alexander Bay 5

Site Notice: 17/06/2023 08:12:19; GPS Coordinates: -28.598001, 16.486240



Alexander Bay 6

Site Notice: 17/06/2023 08:24:03; GPS Coordinates: -28.603674, 16.489520



Alexander Bay 7

Site Notice: 17/06/2023 08:38:47; GPS Coordinates: -28.613150, 16.482242



Alexander Bay 7

Site Notice: 17/06/2023 09:45:27; GPS Coordinates: -29.255269, 16.868927



Port Nolloth2

Site Notice: 17/06/2023 10:07:37; GPS Coordinates: -29.265211, 16.870010




Port Nolloth 5

Site Notice: 17/06/2023 10:15:49; GPS Coordinates: -29.257456, 16.868041



Port Nolloth 6

Handout: ; GPS Coordinates: -33.015856, 17.945745



Police station

Handout : ; GPS Coordinates: -30.317855, 17.278411



Poster Hondeklip

A1 Notice: 12/06/2023 12:40:00; GPS Coordinates: -33.906303, 18.424046



Notice 1



Velldrif