APPENDIX A1: NATIONAL LOCALITY MAP

LOCATION MAP

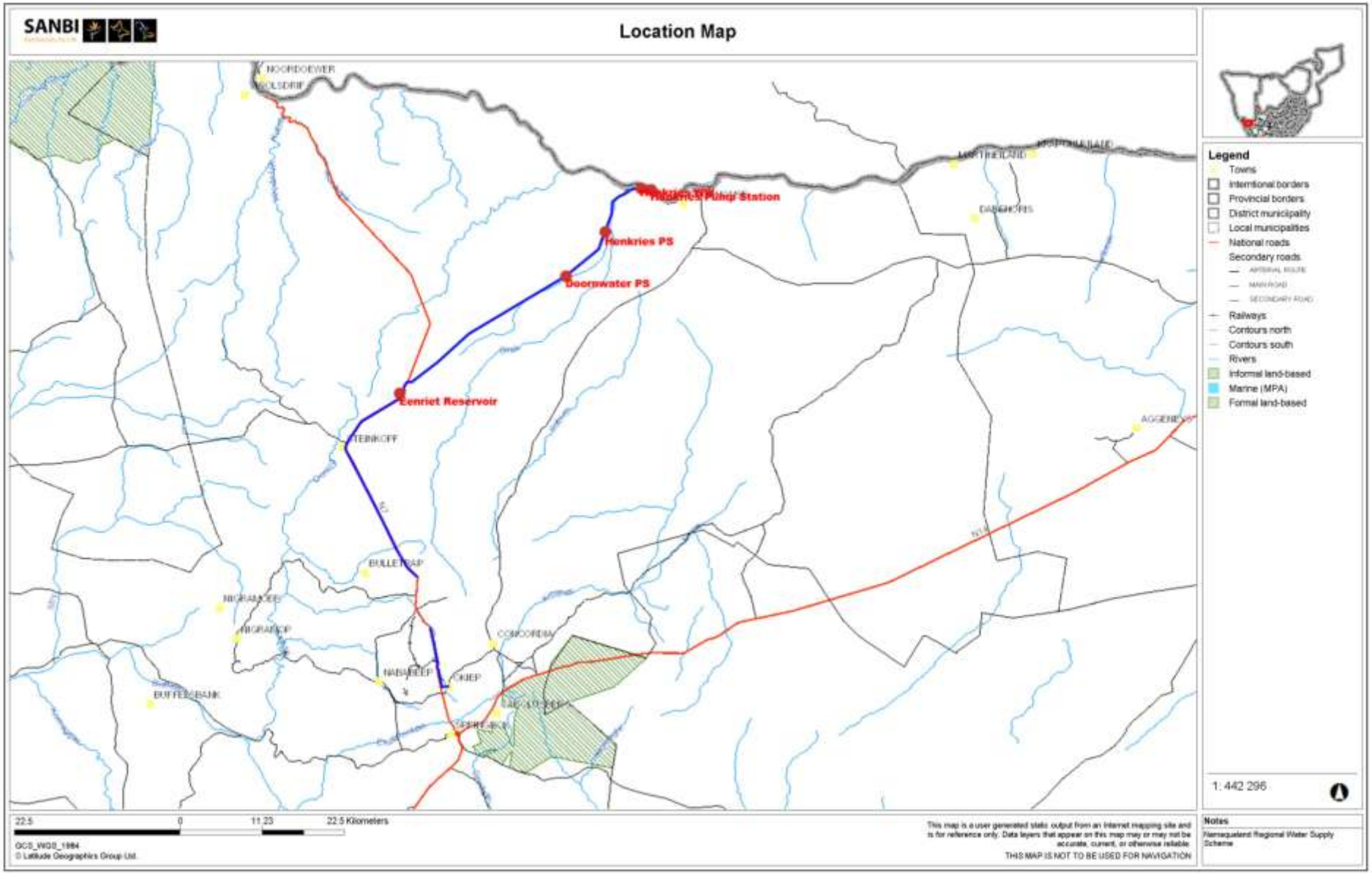
SANBI
Location Map
NOORDOEWER
Henkries PS
Doornwater PS
Lenriet Reservoir
TEBIKOFF
BULLETRAP
MIGRANDES
MIGRANTOP
CONCORDIA
NABABEEP
OKIEP
BUFFELSBANK
Legend
Towns
International borders
Provincial borders
District municipality
Local municipalities
National roads
Secondary roads
Railways
Contours north
Contours south
Rivers
Informal land-based
Marine (MPA)
Formal land-based
1: 442 296
22.5
0
11.25
22.5 Kilometers
GCS_WGS_1984
© Latitude Geographics Group Ltd.
This map is a user generated static output from an Internet mapping site and is for reference only. Data layers that appear on this map may or may not be accurate, current, or otherwise reliable.
THIS MAP IS NOT TO BE USED FOR NAVIGATION
Notes
Namaqualand Regional Water Supply Scheme

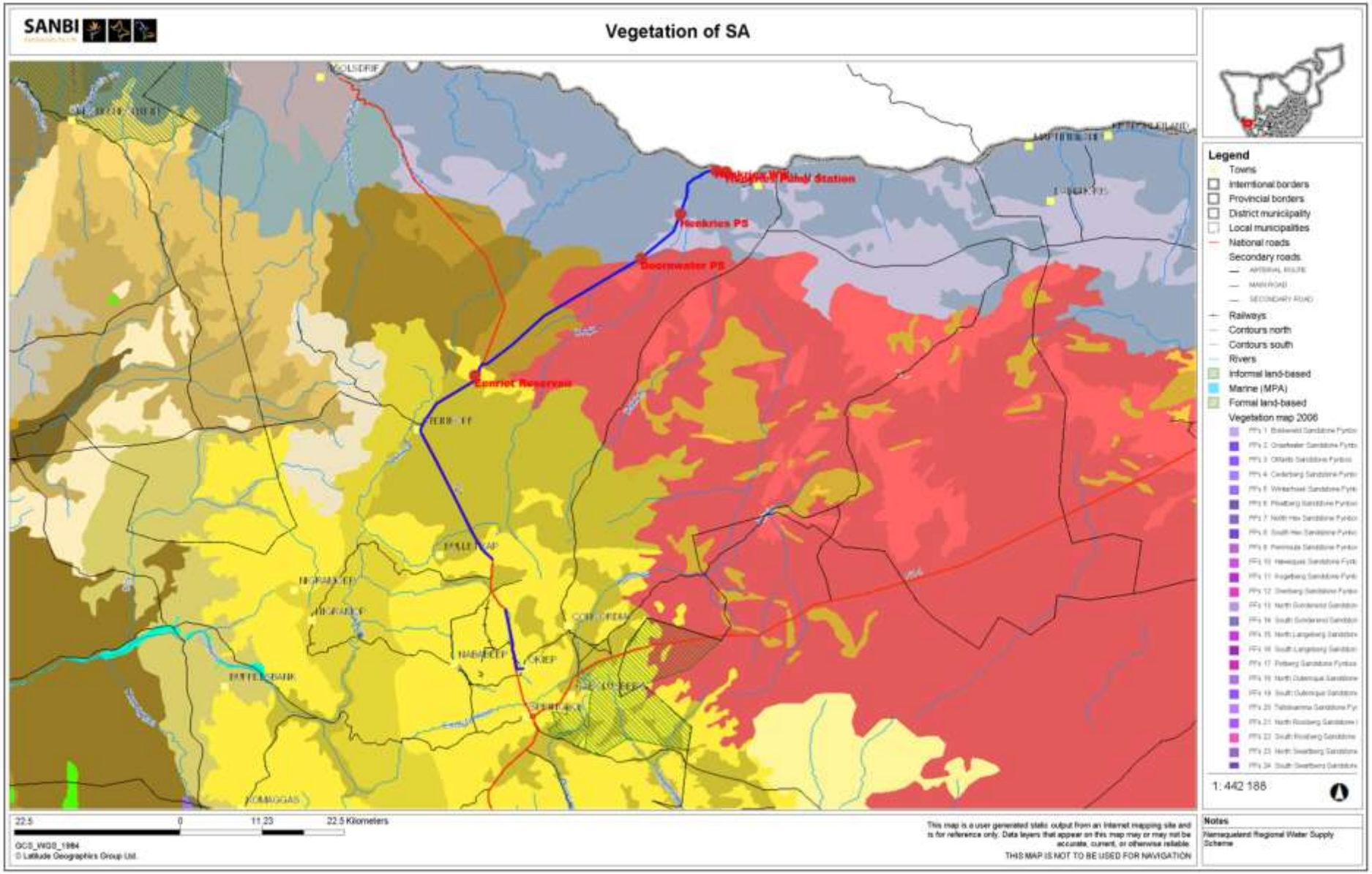
SANBI
Vegetation of SA
Legend
Towns
International borders
Provincial borders
District municipality
Local municipalities
National roads
Secondary roads
Railways
Contours north
Contours south
Rivers
Informal land-based
Marine (MPA)
Formal land-based
Vegetation map 2006
1: 442 188
22.5
0
11.25
22.5 Kilometers
GCS_WGS_1984
© Latitude Geographics Group Ltd.
This map is a user generated static output from an Internet mapping site and is for reference only. Data layers that appear on this map may or may not be accurate, current, or otherwise reliable.
THIS MAP IS NOT TO BE USED FOR NAVIGATION
Notes
Namaqualand Regional Water Supply Scheme

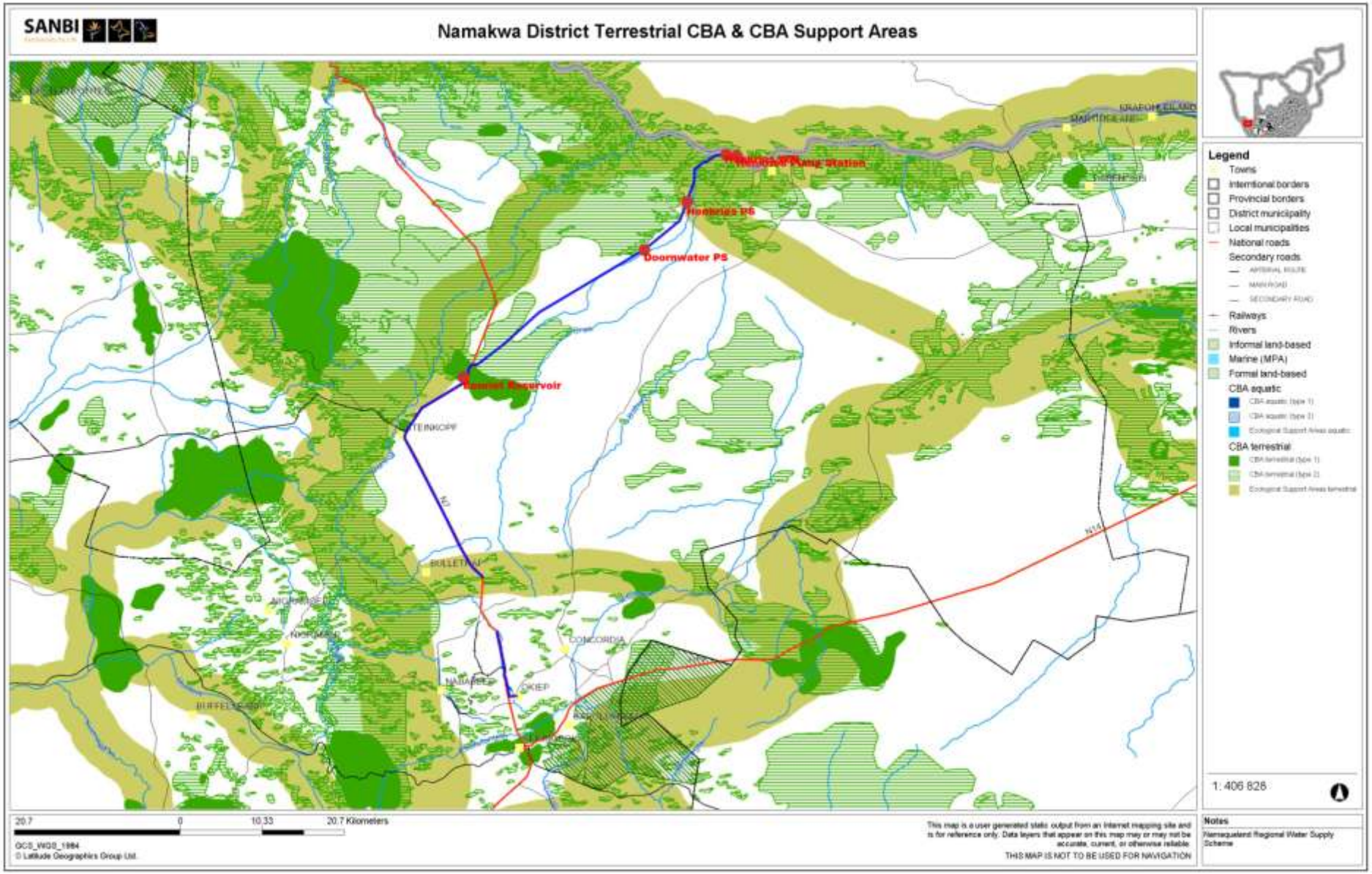
SANBI
Namakwa District Terrestrial CBA & CBA Support Areas
Hoekrigs PS
Doornwater PS
Legend
Towns
International borders
Provincial borders
District municipality
Local municipalities
National roads
Secondary roads
Railways
Rivers
Informal land-based
Marine (MPA)
Formal land-based
CBA aquatic
CBA terrestrial
1: 406 826
20.7
0
10.33
20.7 Kilometers
GCS_WGS_1984
© Latitude Geographics Group Ltd.
This map is a user generated static output from an Internet mapping site and is for reference only. Data layers that appear on this map may or may not be accurate, current, or otherwise reliable.
THIS MAP IS NOT TO BE USED FOR NAVIGATION
Notes
Namaqualand Regional Water Supply Scheme

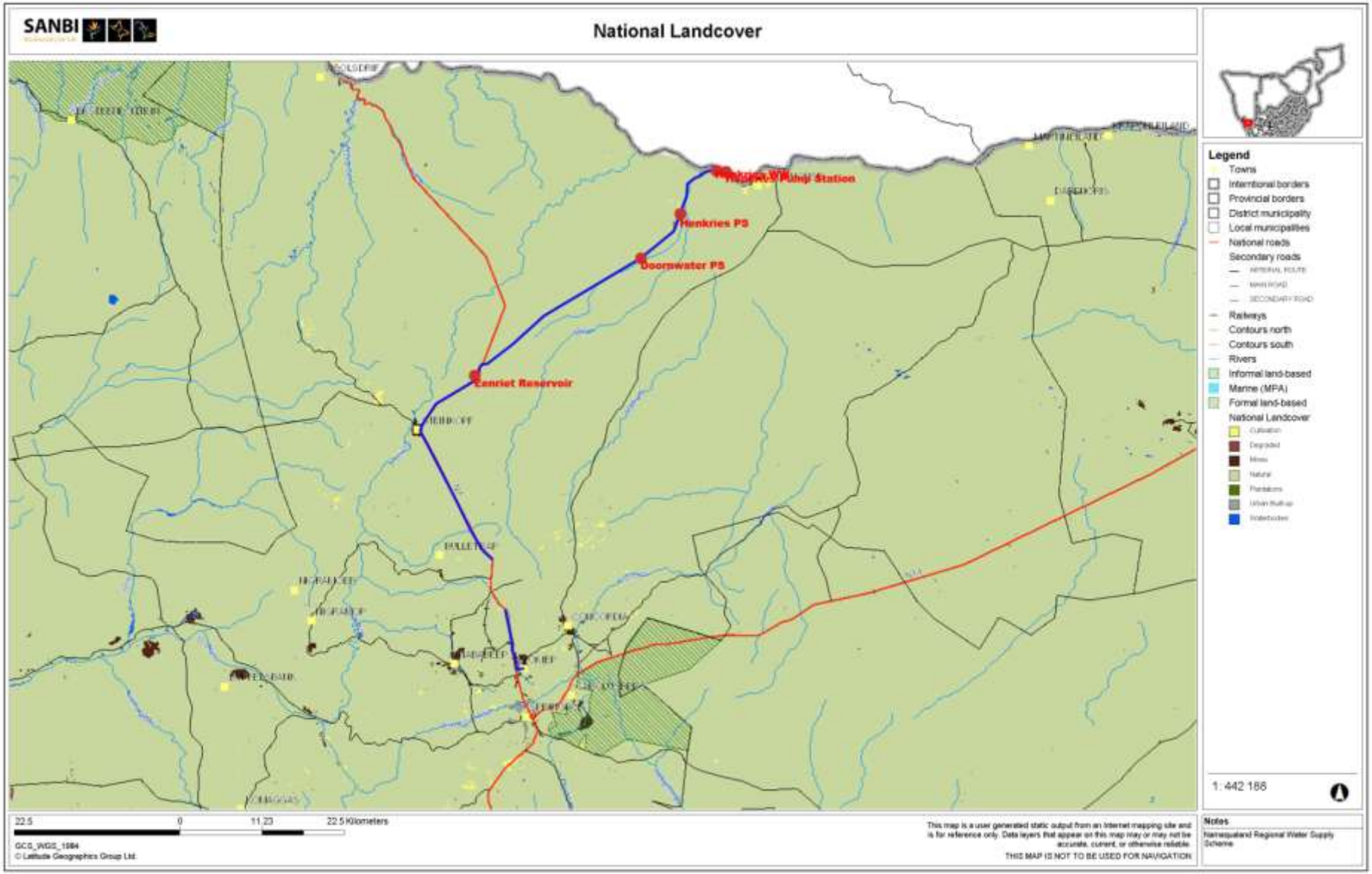
SANBI
National Landcover
Henkries PS
Doornwater PS
Legend
Towns
International borders
Provincial borders
District municipality
Local municipalities
National roads
Secondary roads
Railways
Contours north
Contours south
Rivers
Informal land-based
Marine (MPA)
Formal land-based
National Landcover
1: 442 186
22.5
0
11.25
22.5 Kilometers
GCS_WGS_1984
© Latitude Geographics Group Ltd.
This map is a user generated static output from an Internet mapping site and is for reference only. Data layers that appear on this map may or may not be accurate, current, or otherwise reliable.
THIS MAP IS NOT TO BE USED FOR NAVIGATION
Notes
Namaqualand Regional Water Supply Scheme

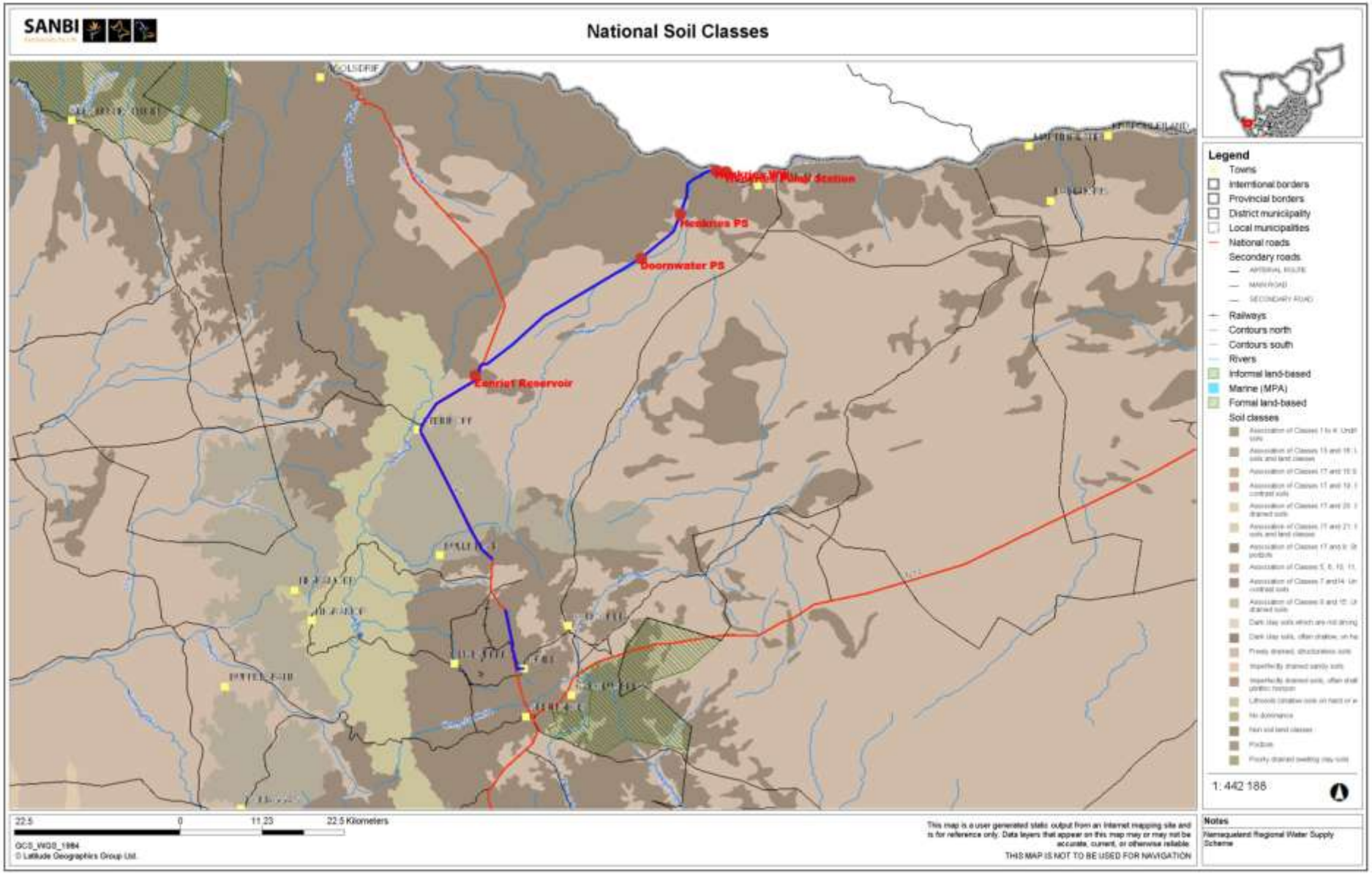
SANBI
National Soil Classes
Doornwater PS
Legend
Towns
International borders
Provincial borders
District municipality
Local municipalities
National roads
Secondary roads
Railways
Contours north
Contours south
Rivers
Informal land-based
Marine (MPA)
Formal land-based
Soil classes
1: 442 188
22.5
0
11.25
22.5 Kilometers
GCS_WGS_1984
© Latitude Geographics Group Ltd.
This map is a user generated static output from an Internet mapping site and is for reference only. Data layers that appear on this map may or may not be accurate, current, or otherwise reliable.
THIS MAP IS NOT TO BE USED FOR NAVIGATION
Notes
Namaqualand Regional Water Supply Scheme