

OMGEWINGSKENNISGEWING: PROSPEKTEERREG AANSOEK

Kennis geskied hiermee in terme van Artikel 16 van die Minerale en Petroleum Hulpbron Ontwikkelings Wet (Wet No. 28 van 2002) (MPRDA), en Hoofstuk 6 van die Regulasies oor Omgewingsimpakbepaling, 2014 (GNR 326), uitgevaardig kragtens die Nasional Wet op Omgewingsbestuur (Wet 107 van 1998, soos gewysig) (NEMA) vir 'n aansoek tot 'n Prospekterreg en Omgewingsmagtiging.

Aard van Aktiwiteit:

Black Mountain Mining (Edms) Bpk, het 'n aansoek vir 'n Prospekterreg ingedien om te bepaal of ekonomiese lewensvatbare minerale bronne van ysterhoudende en basismetale Koper, Yster, Lood, sink, Mangaan, Nikkel, Molibdeen, Goud en Silwer en alle verwante metale en minerale in die aansoek area voorkom Beide nie-indringende en indringende prospekteringsmetodes sal toegepas word.

Die volgende NEMA-gelyste aktiwiteite word ingesluit by hierdie aansoek:

Kennisgewing 1 (GNR 327) Aktiwiteit 20: Aktiwiteite wat direk verband hou met prospektering van minerale hulpbronne, insluitend die werking van daardie aktiwiteit van 'n prospekterreg in terme van Artikel 16 van die MPRDA, insluitend gepaardgaande infrastruktuur, strukture en grondwerke wat direk verband hou met prospektering van 'n minerale hulpbron.

Kennisgewing 3 (GNR 324) Aktiwiteit 12 g ii: Die verwydering van 300 viekante meter of meer inheemse plantegroei behalwe waar sulke verwydering benodig word vir onderhoud doeleindes soos uitgeset in 'n onderhoudsbestuursplan: In die Noord-Kaap: Binne kritiese biodiversiteitsareas geïdentifiseer in biostreeksplanne.

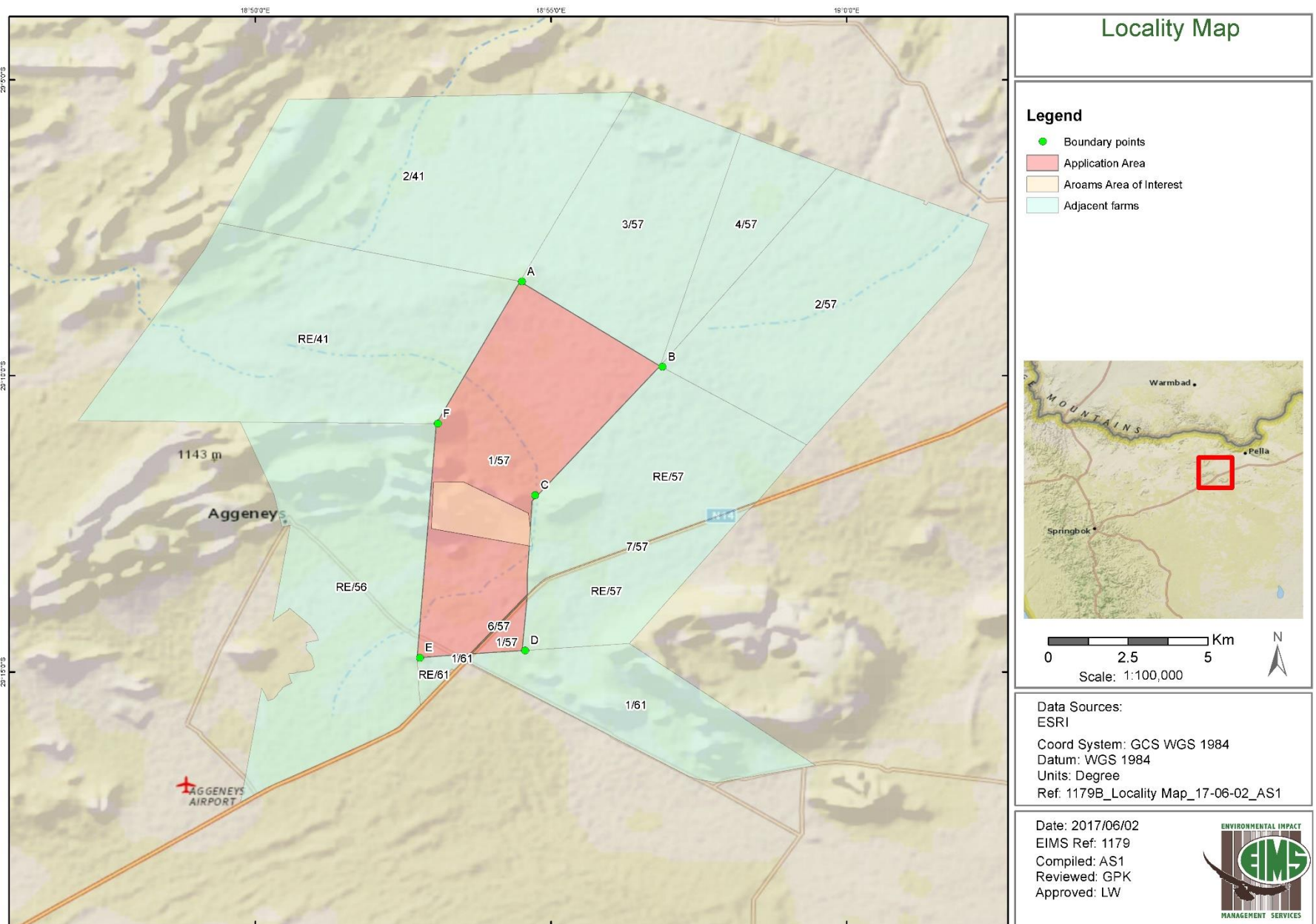
Bevoegde Owerheid:

Die bevoegde owerheid vir hierdie aansoek sal die Departement van Minerale Hulpbronne wees.

Ligging

Die voorgestelde prospektering gebied is ongeveer 8 km noordoos van die dorp Aggeneys en 48km west-suidwes van die dorp Aggeneys en die Pofadder in die Namakwaland distrik, Noor-Kaap Provinsie. Die aansoek area sluit die volgende plaas gedeelte in:

Gedeelte 1 van die plaas Arooms 57



Aansoek area grootte

Die area grootte is 3837.7102 hektaar

EIMS Verwysingsnommer:

1179B

DMR Verwysingsnommer:

NC 30/5/1/1/2/11987 PR

Datum van Kennisgewing plasing:

09 June 2017

Registrasie en Kommentaar:

Belanghebbende en Geaffekteerde Partye (B&GPe) word hiermee 'n geleentheid voorsien om te registreer en kommentaar te lewer op die voorgestelde aktiwiteite. Ten einde te verseker dat u geregistreer is as 'n B&GP, verstrek asseblief u naam, kontakbesonderhede en rede vir belangstelling, skriftelik of telefonies, aan Environmental Impact Management Services (Edms) Bpk tot **23 Junie 2017**. Let asseblief daarop dat slegs geregistreerde B&GPe ingesluit sal word by toekomstige korrespondensie met betrekking tot hierdie projek. Stuur asseblief enige navrae, kommentaar, knelpunte of voorstelle (insluitend die verwysingsnommer 1179B) na:

Environmental Impact Management Services (Pty) Ltd (EIMS)

Posbus 19731, Tecoma, 5214
Telefoon: 043 722-7572 / Faks: 086 571 9047
Kontakpersoon: GP Kriel
Epos: gp@eims.co.za

ENVIRONMENTAL NOTIFICATION: PROSPECTING RIGHT APPLICATION

Notice is given in terms of Section 16 of the Mineral and Petroleum Resources Development Act, 2002 (Act No. 28 of 2002) (MPRDA), and Chapter 6 of the Environmental Impact Assessment Regulations, 2014 (GNR 326) promulgated under the National Environmental Management Act (Act 107 of 1998) (NEMA, as amended), of an application for an Environmental Authorisation.

Nature of Activity:

The applicant, Black Mountain Mining (Pty) Ltd, is applying for a Prospecting Right Application in order to ascertain if economically viable mineral deposits exist within the application area for the following: Copper, Iron, Lead, Zinc, Manganese, Nickel, Molybdenum, Gold and Silver and all associated metals and minerals. Both non-invasive and invasive prospecting techniques will be utilized.

The following NEMA listed activities have been applied for in this application:

Listing Notice 1 (GNR 327) Activity 20: Activities directly related to prospecting of a mineral resource, including the operation of that activity which requires a prospecting right in terms of section 16 of the Mineral and Petroleum Resources Development Act, 2002 (Act No. 28 of 2002), including associated infrastructure, structures and earthworks, directly related to prospecting of a mineral resource.

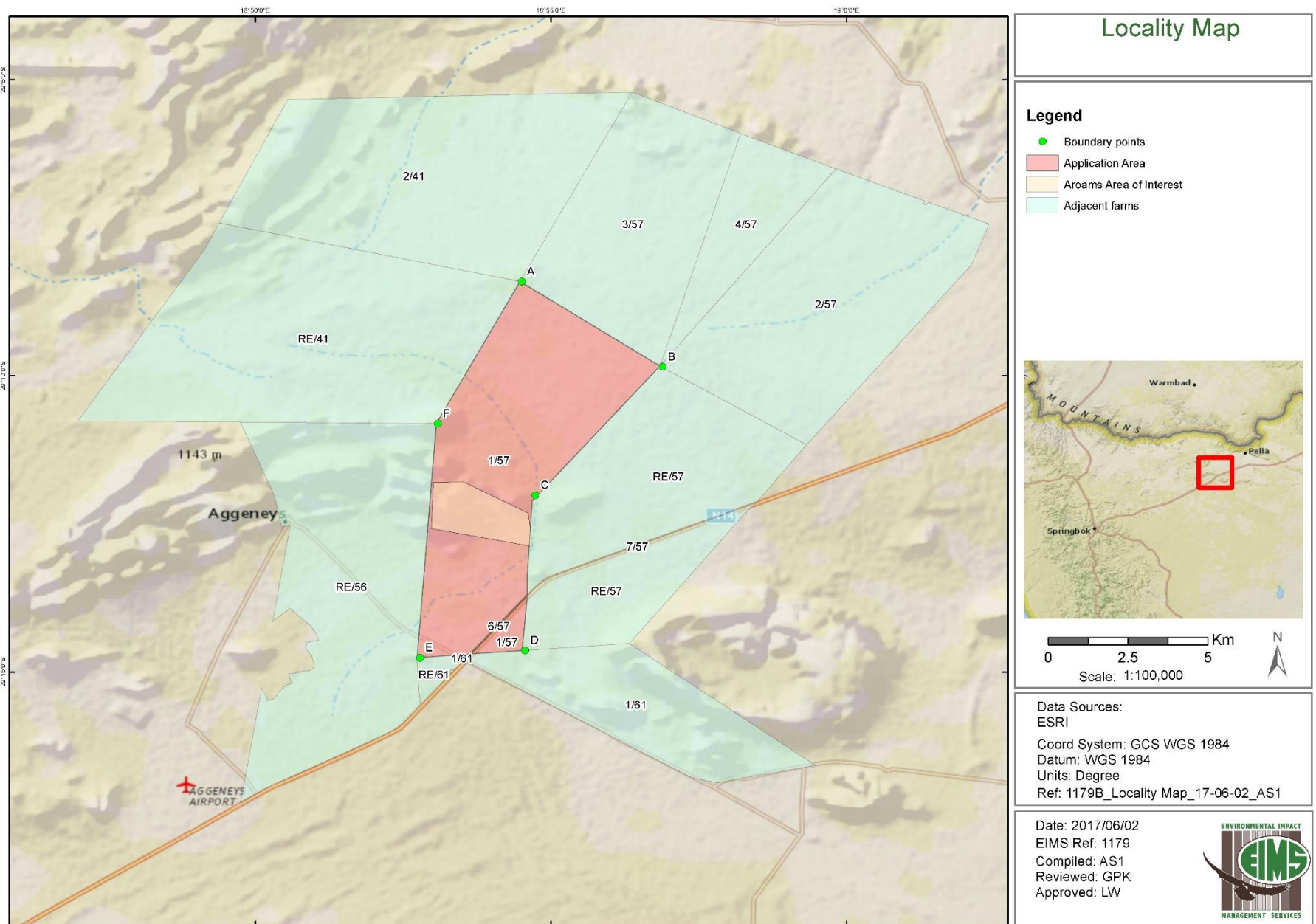
Listing Notice 3 (GNR 324) Activity 12 (g) (ii): The clearance of an area of 300 square metres or more of indigenous vegetation within critical biodiversity areas identified in bioregional plans.

Competent Authority:

The competent authority for this application will be the Department of Mineral Resources.

Location:

The area is located approximately 8 kilometres northeast of the town of Aggeneys and 48 kilometres west-south-west of the town of Pofadder, Namaqua District, Northern Cape Province and includes the following farm portion:
Portion 1 of the farm Aroams 57



Application Area Size:

Aroams covers an area of about 3837.7102 hectares

EIMS Reference Number:

1179B

DMR Reference Number:

NC 30/5/1/1/2/11987 PR

Date of Placement:

09 June 2017

Registration and Comment:

Interested and Affected Parties (I&AP's) are hereby provided with an opportunity to register and comment on the proposed activity and application. In order to ensure that you are identified and registered as an interested and affected party (I&AP) please submit your name, contact details and the reason for your interest, in writing or telephonically, to Environmental Impact Management Services (Pty) Ltd **by 23 June 2017**. Please note that only registered I&AP's will be included in future correspondence regarding this project. Please submit any queries, comments, concerns or issues (including the reference number 1179B) to:

Environmental Impact Management Services (Pty) Ltd (EIMS)

P.O. Box 19731, Tecoma, 5214
Phone: 043 722-7572 / Fax: 086 571 9047
Contact: GP Kriel
Email: gp@eims.co.za

Kolomela celebrates winning National Skills Development awards

350 learners from Tsantsabane community trained in two years

GEMSBOK-POSTMASBURG: Kolomela mine was the proud recipient of three awards at the prestigious National Skills Development Awards in Pretoria recently.



The company walked away with a Silver in the Best Public Sector category and two Bronze

awards in the Best Community Project and Skills category. From left to right are Mr Firoz Patel (Deputy-Director General for the TVET Branch at DHET); Victoria Molongwana; Priscilla Matete; Boitshoko Monchonyane from Sishen mine; Herschel Perrimore also from Sishen mine; Michael Moichwanetsi; Davey Mthe and Mr Maliviwe Lumka (NSA Skills Expert and Director for the Skills Branch at DHET).

Electrician Upington Operations Centre
Reference Number: Com 018/2017
Department: Western Region
Closing Date: Friday, June 16, 2017

The Upington Operations Centre calls on all qualified and interested candidates who will be responsible to ensure safe, reliable and stable electrical and mechanical equipment and systems maintenance.

The prospective applicant should have the following:

- N3 or equivalent qualification. Passed Electrical Trade Test and in possession of a valid three phase Wireman's license.
- 2 years relevant electrical, HVAC and STG experience
- A valid code EB driver's license

The job responsibilities include the following:

- Air Conditioning Installations and Maintenance
- Maintenance of Standby Generators
- Gas and Arc Welding
- Primarily involved in the ongoing technical maintenance Electrical equipment to support the of broadcast signal distribution facilities comprising of transmitting systems and supporting infrastructure
- Climb masts up to 300m
- Control panels
- Drive long distances, work long hours and away from home when required
- Perform standby duties on a rotation basis and be available for call outs in the event of emergencies
- Be self-motivated, perform under pressure and take responsibility for his/her career development within Sentech
- NB, Applicant must be willing to take medical examination as an inherent requirement of this position.

Knowledge of:

- Theoretical knowledge of air – conditioning and standby generators
- Knowledge of Plant Maintenance and Installations

Salary Scale: 404-403
Sentech will give preference to suitable candidates who add to the cultural and gender diversity of the company.

If you are interested and meet the required criteria as described above, please send your CV on/or before 16 June 2017 to recruitment@sentech.co.za, Human Resources Department, Private Bag X06, HONEYDEW 2040

Appointment will be done in accordance with Employment Equity Plan of the organization. People with disabilities will be given preferences and they are encouraged to apply. Medical examinations will be undertaken before successful appointment depending on the nature of the position. Sentech reserves the right not to appoint.

NOTIFICATION OF CANCELLATION OF UNDERWRITING AGREEMENT

Please take note that AFRICAN UNITY LIFE LTD has cancelled the underwriting agreement concluded with A&B Funerals with effect from 1 July 2017. You are hereby provided with a 30 day notice period which will expire on 30 June 2017 to secure an alternative underwriter for your policy/policies provided by A&B Funerals.

Should you have any questions regarding this notice and/or the cancellation of underwriting of your policy/policies, please contact African Unity Life Ltd on Tel: 086 1234 555, Fax: 086 1234 556 or email: compliance@africanunity.co.za

“Creating opportunities for members of our community to access skills development is one of our key priorities”, said Michael Moichwanetsi. “In just two years we have provided skills development and work readiness programmes for over 350 learners in the Tsantsabane community. This includes 155 learners who completed the Mining Skills Programme on Operating Surface Mobile Equipment and 120 learners who received basic financial and computer skills at the Kolomela Skills Training Centre.”

The training has made a tangible and positive impact on the community with some alumni starting their own businesses while others have got jobs working for companies in the area.

According to Michael, the awards confirmed that Kumba Iron Ore, a business unit of Anglo American, Kolomela's skills development programme was heading in the right direction and had become a source of opportunity and hope for the Tsantsabane community. “But we won't rest on our laurels.

We have dedicated and professional team who are determined to continue extending and improving our programmes. I am glad they have received the recognition they deserve,” said Michael Moichwanetsi, human resource development manager at Kolomela mine.

The awards celebrate excellence in skills development practices and are presented annually by the National Skills Authority, which advises the Department of Higher Education and Training.

Organisations were judged on their 2014 to 2016 performance on based selected criteria such as the number of job placement and appointments, retention and throughput, number of learners employed and the profile of learners.

ENVIRONMENTAL NOTIFICATION: PROSPECTING RIGHT APPLICATION

Notice is given in terms of Section 16 of the Mineral and Petroleum Resources Development Act, 2002 (Act No. 28 of 2002) (MPRDA), and Chapter 6 of the Environmental Impact Assessment Regulations, 2014 (GNR 326) promulgated under the National Environmental Management Act (Act 107 of 1998) (NEMA, as amended), of an application for two individual prospecting right applications and Environmental Authorisations.

Nature of Activity:
 The applicant, Black Mountain Mining (Pty) Ltd, is applying for two individual prospecting right applications in order to ascertain if economically viable mineral deposits exist within the application area. Both non-invasive and invasive prospecting techniques will be utilized for the following and will be applied for each of the applications:

Application Name	Koa Valley Application	Aroams 57 Application
Commodities:	May include: Ferrous & base metals (Copper, Iron, Lead, Zinc, Manganese, Nickel, Molybdenum) and all associated metals and minerals, precious metals (Gold, Silver) and all associated metals and minerals and nuclear fuels (Uranium)	Ferrous & base metals (Copper, Iron, Lead, Zinc, Manganese, Nickel, Molybdenum) and all associated metals and minerals, precious metals (Gold, Silver) and all associated metals and minerals
Property Details:	Remaining extent of the farm Katkop 55, Portion 1, Portion 5, Portion 6 and remaining extent of the farm Zuurwater 62, Portion 9 and Portion 14 of the farm Ou Taabosmond 66, Portion 1 and remaining extent of the farm Haramoep 53, Remaining extent of the farm Oonab 52, Farm Oonab Noord 609 and may include Portion 4 and 5 of the farm Amam 46.	Portion 1 of the farm Aroams 57
Application Area:	62575.106 hectares	3837.7102 hectares
Application Area Centre Coordinates:	Latitude: 29° 13' 2.607"S Longitude: 18° 37' 0.705"E	Latitude: 29° 11' 44.747"S Longitude: 18° 54' 25.625"E
Location:	The area is located approximately 12 to 50 kilometers west of the town of Aggeneys and 60 to 108 kilometers north east of the town of Springbok, Namaqualand District, Northern Cape Province.	The area is located approximately 8 kilometers northeast of the town of Aggeneys and 48 kilometers west-southwest of the town of Pofadder, Namaqua District, Northern Cape Province
Local Municipalities:	Kai Ma Local Municipality (Ward 4) and Nama-koi Local Municipality (Ward 1)	Kai Ma Local Municipality (Ward 4)
EIMS Reference Number:	1179A	1179B
DMR : Reference Number	NC 30/5/11/2/11985 PR	NC 30/5/11/2/11987 PR

The following NEMA listed activities have been applied for, for both applications:
 Listing Notice 1 (GNR 327) Activity 20: Activities directly related to prospecting of a mineral resource, including the operation of that activity which requires a prospecting right in terms of section 16 of the Mineral and Petroleum Resources Development Act, 2002 (Act No. 28 of 2002), including associated infrastructure, structures and earthworks, directly related to prospecting of a mineral resource. Listing notice 3 (GNR 324) Activity 12 (g) (ii): The clearance of an area of 300 square metres or more of indigenous vegetation within critical biodiversity areas identified in bioregional plan.

Competent Authority:
 The competent authority for this application will be the Department of Mineral Resources.

Date of Placement:
 9 June 2017

Registration and Comment:
 Interested and Affected Parties (I&AP's) are hereby provided with an opportunity to register and comment on the proposed activity and application. In order to ensure that you are identified and registered as an interested and affected party (I&AP) please submit your name, contact details and the reason for your interest, in writing or telephonically, to Environmental Impact Management Services (Pty) Ltd by 23 June 2017. Please note that only registered I&AP's will be included in future correspondence regarding this project. Please submit any queries, comments, concerns or issues (including the reference number applicable to the application) to:

Environmental Impact Management Services (Pty) Ltd (EIMS)
 P.O. Box 19731, Tecoma, 5214
 Phone: 043 722-7572 / Fax: 086 571 9047
 Contact: GP Kriel Email: gp@eims.co.za

OMGEWINGSKENNISGEWING: PROSPEKTEERREG AANSOEK

Kennis geskied hiermee in terme van Artikel 16 van die Minerale en Petroleum Hulpbron Ontwikkelings Wet, 2002 (Wet No. 28 van 2002) (MPRDA), en Hoofstuk 6 van die Regulasies oor Omgewingsimpakbepaling, 2014 (GNR 326), uitgevaardig kragtens die Nasionale Wet op Omgewingsbestuur (NEMA) (soos gewysig) vir 'n aansoek vir 'n Prospekterreg en Omgewingsmagtiging (OM).

Aard van Aktiwiteit:
 Die aansoeker, Black Mountain Mining (Edms) Bpk, doen aansoek vir twee individuele prospekterregte om vas te stel of daar ekonomies lewensvatbare mineraalafsettings binne die aansoekgebiede bestaan. Beide nie-inringende en inringende prospektering tegnieke sal toegepas word.

Aansoek Naam	Koa Valley aansoek	Aroams 57 aansoek
Kommoditeite:	Mag insluit: Ysterhoudende en basismetale (Koper, Yster Lood, Sink, Mangaan, Nikkel en Molibdeen) en alle verwante metale en minerale. Edelmetale (gouderts, silwererts) en alle verwante metale, minerale en kernmateriaal (Uraan).	Ysterhoudende en basis-metale (Koper, Yster Lood, Sink, Mangaan, Nikkel en Molibdeen) en alle verwante metale en minerale. Edelmetale (gouderts, silwererts) en alle verwante metale en minerale
Eiendom besonderhede:	Oorblywende deel van die plaas Katkop 55, Gedeelte 1, Gedeelte 5, Gedeelte 6 en Oorblywende Gedeelte van die plaas Zuurwater 62, Gedeelte 9 en Gedeelte 14 van die plaas Ou Taabosmond 66, Gedeelte 1 en Oorblywende Gedeelte van die plaas Haramoep 53, Oorblywende Gedeelte van die plaas Oonab 52, Plaas Oonab-Noord 609, Gedeelte 4 en Gedeelte 5 van die Plaas Amam 46.	Gedeelte 1 van die plaas Aroams 57
Toepassingsgebied:	6257.106 hektaar	3837.7102 hektaar
Aansoek Area Sentrum Koördinate	Breedtegraad: 29° 13' 2.607"S Langtegraad: 18° 37' 0.705"	Breedtegraad: 29° 11' 44.747"S Langtegraad: 18° 54' 25.625"E
Plek:	Die gebied is ongeveer 12 tot 50 kilometer wes van die dorp Aggeneys en 60 tot 108 kilometer Noord oos van die dorp Springbok, Namakwaland Distrik, Noord-Kaap Provinsie.	Die gebied is ongeveer 8 kilometer noordoos van die dorp Aggeneys en 48 kilometer wes-suidwes van die dorp Pofadder, Namakwa-distrik, Noord-Kaap Provinsie
Plaaslike Munisipaliteite:	Khai Mai Plaaslike Munisipaliteit (Wyk 4) en Nama-Khoi Plaaslike Munisipaliteit (Wyk 1)	Kai Ma Plaaslike Munisipaliteit (Wyk 4)
EIMS verwysingsnommer:	1179A	1179B
DMR : verwysingsnommer	NC 30/5/11/2/11985 PR	NC 30/5/11/2/11987 PR

Die volgende NEMA-gelyste aktiwiteite word ingesluit by beide hierdie aansoeke:
 Kennisgewing 1 (GNR 327) Aktiwiteit 20: Aktiwiteite wat direk verband hou met prospektering van 'n minerale hulpbron, insluitend die bedryf van daardie aktiwiteit wat 'n prospekterreg ingevolge artikel 16 van die Wet op die Ontwikkeling van Minerale en Petroleumhulpbronne, 2002 (Wet No. 28 van 2002), insluitend geassosieerde infrastruktuur, strukture en grondwerke, wat direk verband hou met die prospektering van 'n minerale hulpbron.
 Kennisgewing 3 (GNR 324) Aktiwiteit 12 g ii: Die verwydering van 300 viekante meter of meer inheemse plantegroei behalwe waar sulke verwydering benodig word vir onderhoud doeleindes soos uitgeset in 'n onderhoudsbestuursplan. In die Noord-Kaap: Binne kritiese biodiversiteitsareas geïdentifiseer in biostreksplanne.

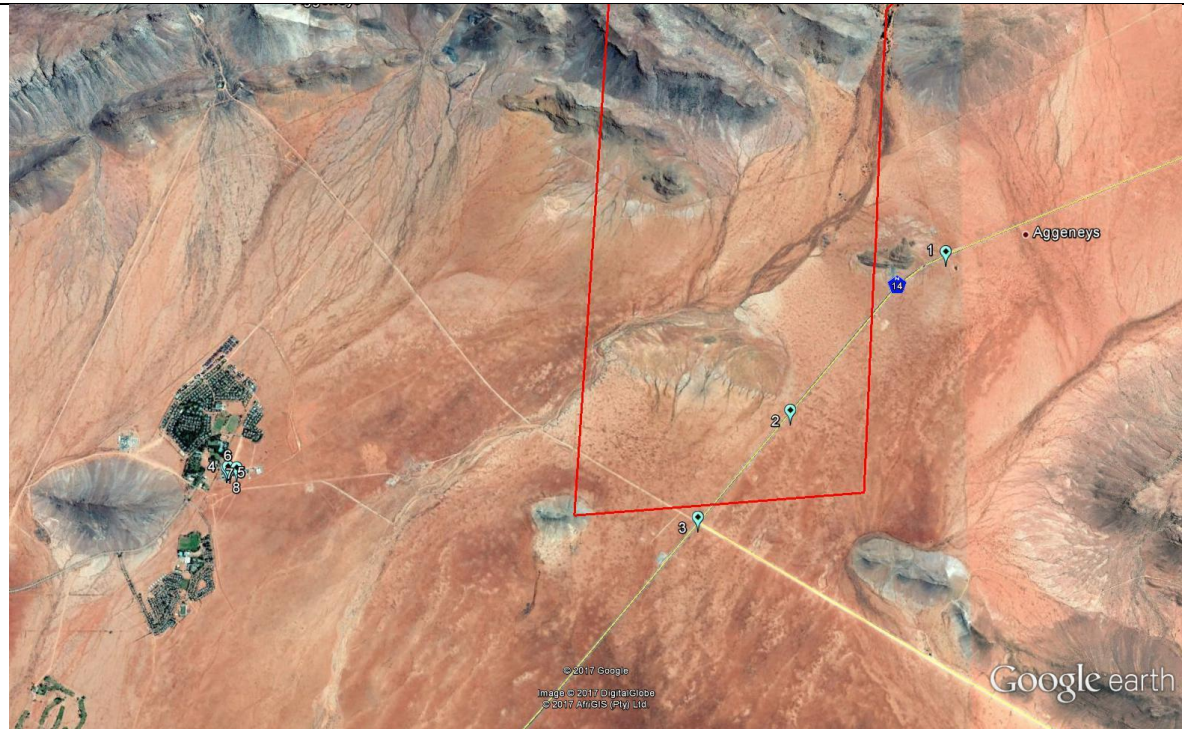
Bevoegde Owerheid
 Die bevoegde owerheid vir hierdie aansoek is die Departement van Minerale Hulpbronne.

Datum van Plasing:
 9 Junie 2017

Registrasie en kommentaar
 Belanghebbende en Geaffekteerde Partye (B&GP'e) word hiermee 'n geleentheid gebed om te registreer en kommentaar te lewer op die voorgestelde aktiwiteit en aansoek. Om te verseker dat u as 'n B&GP geïdentifiseer en geregistreer is, dien asseblief u naam, kontakbesonderhede en die rede vir u belang, skriftelik of telefonies, in by Environmental Impact Management Services (Edms) Bpk tot 23 Junie 2017. Let asseblief daarop dat slegs geregistreerde B&GP'e ingesluit sal word in toekomstige korrespondensie aangaande hierdie projek. Dien asseblief enige navrae, kommentaar, bekommernisse of kwessies (insluitend die verwysingsnommer van toepassing op die aansoek) aan.

Environmental Impact Management Services (Pty) Ltd (EIMS)
 Posbus 19731, Tecoma, 5214
 Telefoon: 043 722-7572 / Faks: 086 571 9047
 Kontakpersoon: GP Kriel Epos: gp@eims.co.za

Photographic Records



Site Notice 1
Coordinates: -29.222743, 18.918081

Site Notice 2
Coordinates: -29.237041, 18.901896



Site Notice 3
Coordinates: -29.246588, 18.892365

Notice Placement 4
Coordinates: -29.242234, 18.843770



Notice Placement 5
Coordinates: -29.242224, 18.843755

Notice Placement 6
Coordinates: -29.242096, 18.843915



Notice Placement 7
Coordinates: -29.242350, 18.844117



Notice Placement 8
Coordinates: -29.242215, 18.844805

