

Photo Plate for proposed sewer rising main and 132kV powerline

Proposed sewer line preferred route



P491 (Long Road)
– south near start
Looking east




P197 – southern
reaches
Looking north




P197 – southern reaches
Looking south



P197 – just south of iLovu River
Looking south



P197 steel bridge
Looking north



P197 steel bridge
Looking south



P197 – just north of iLovu River
Looking south





P197 – heading north to R603
Looking north-east

10570 Street
Looking north



Photo Plate 1: Character of the study area along the proposed sewer pipeline route from the south on the P491 (top) to the north on Longacres Drive (bottom)

Proposed powerline preferred route





From Poss Rd looking east towards the Kingsburgh Substation




From Poss Rd looking south towards the ASP site



On route looking north-east towards Old Main Rd



North bank of iLovu River looking north towards Old Main Rd



South bank of iLovu River looking south towards ASP site



South bank of iLovu River looking north



On route looking south towards orphanage and ASP site



P197 looking south towards ASP site

From the P197 looking south-east towards the proposed new substation at the ASP site



Photo Plate 2: Character of the study area along the preferred route for the proposed 132kV powerline from the existing Kingsburgh substation to the proposed site for the new substation on the ASP site