

**APPENDIX D**  
Public Participation Process Documents



**APPENDIX D1**  
Pre-application Meeting





63 Wessel Road, Rivonia, 2128 PO Box 2597, Rivonia, 2128 South Africa  
 Tel: +27 (0) 11 803 5726 Fax: +27 (0) 11 803 5745 Web: www.gcs-sa.biz

## Meeting Minutes

<b>Subject</b>	Pre-application Meeting for Gauteng Rapid Land Release Programme (GRLRP) - Unitas Park - Extension 16 and Evaton West - Project F, G, H and I, Gauteng Province
<b>Date</b>	19 August 2020
<b>Time</b>	10h00
<b>Attendance</b>	Dan Motaung (DM) (Gauteng Department of Agriculture and Rural Development) Boitshoko Buthelezi (BB) (Phumaf Holdings) Ngoni Gandiwa (NG) (Phumaf Holdings) Sikelela Mnguni (SM) (Phumaf Holdings) Gerda Bothma (GB) - GCS Water & Environmental Consultants Lehlogonolo Mashego (LM) - GCS Water & Environmental Consultants
<b>Apologies</b>	None

### 1. Introduction and Welcome

- GB welcomed all present and introduced the meeting as the Pre-application Meeting.
- A disclaimer was expressed of the session being recorded and that the meeting outcomes will further be shared (see Appendix 1).
- All attendees were requested to introduce themselves for the purpose of all parties being acquainted with the stakeholders involved and present.

### 2. Attendance Register and Apologies

- No apologies were received.

### 3. Discussion

- *Unitas Park - Extension 16*
  - Dan Motaung (DM) indicated that it is critical to include a Traffic Impact Assessment (TIA) and Geotechnical Assessment (GA) in addition to the proposed assessments. These assessments are also to be submitted to the department. It was since confirmed in the meeting that the assessments have been covered for the respective sites under the Engineering Assessments conducted and this will further be incorporated into the environmental application accordingly.
  - A great issue faced within Gauteng Province are the issues associated with waste (solid and liquid) and this is to be accounted for in the proposed developments. Maintenance and the available capacity needs to evidently allow for connections and

efficient connections into the municipal grid and to be able to handle the increase capacity.

- Ngoni Gandiwa (NG) indicated that the current proposal especially regarding this site is to make provision for a package plant to deal with the sewage issue and the expected flow will be large. Any associated impacts relevant to the Environmental Impact Assessment (EIA) are still to be verified at this stage.
- *Evaton West - Project F*
  - Include the applicable TIA and GA - DM
  - DM indicated that considering that there is an alleged drainage line traversing the site (natural drainage line) this will require a Storm Water Management Plan (SWMP). This needs to be submitted and drafted by a qualified Engineer or professional. The impacts associated with lack of storm water are vast in lower income communities, this is to be curbed and accounted for accordingly.
- *Evaton West - Project G*
  - Include the applicable TIA and GA - DM
  - DM noted that the Critical Biodiversity Areas (CBA) data is not to be omitted without further verifying with a qualifying Specialist. The site itself is evidently degraded and transformed and would not necessarily warrant any environmental protection. To this nature a Land-use application/enquiry detailing the site observations and sensitivities must be submitted to have the department confirm and accept the approach.
- *Evaton West - Project H*
  - Include the applicable TIA and GA - DM
  - DM noted again that the CBA data is not to be omitted without further verifying with a qualifying Specialist. The site itself is evidently degraded and transformed and would not necessarily warrant any environmental protection. To this nature a Land-use application/enquiry detailing the site observations and sensitivities must be submitted to have the department confirm and accept the approach.
- *Evaton West - Project I*
  - Include the applicable TIA and GA - DM
  - DM indicated that considering that there is an alleged drainage line traversing the site (natural drainage line) this will require a SWMP. DM indicated that the SWMP submitted to the municipality and to the department serve different purposes and this needs to be taken into consideration when submitting the respective reports.
- *Public Participation*
  - The intent of carrying out the public participation process (PPP) is in line with Chapter 6 of the National Environmental Management Act, 1998 (NEMA) (Act No. 107 of 1998) as amended and the Covid-19 response guidelines as issues on 05 June 2020. We have

since moved to Level 2 and as such, await on the updated guidelines to inform any changes to the way the PPP will be conducted.

- The proposed PPP will include virtual activities as far as possible.
- The proximity of the Evaton West sites will potentially work in the collectives' favour if a combined PPP is conducted and a separate process initiated for the Unitas Park site.
- Should a combined approach be followed then all interested and affected parties (I&APs) are to be included and ensure that the message gets through to all I&APs. This needs to be managed carefully whilst ensuring that it is efficiently carried out in accordance with the NEMA regulations. - DM
- Suggestion with regards to project announcement is not to start too early as the community's response, cannot be pre-empted should this be done. - DM

#### **4. General**

- Where there are wetlands and areas of sensitivity on site, the necessary buffer zones are to be applied. These need to be included in the Specialist Assessments - DM.
- Low-cost housing generally does not account for spacing and greening or functional open areas. This is a recommendation was provided by DM and it was since confirmed in the meeting that this is an added component proposed to be included in support of the developments. - DM

#### **5. Way Forward and Closure**

Action	Role	Date
Internal project team to regroup and pave the response from the meeting way	GCS + Phumaf	20 August 2020
Meeting minutes to be distributed accordingly	GCS	24 August 2020
Submit PPP plan for approval	GCS	28 August 2020
Combination approach of PPP must be submitted to department for approval	GCS	28 August 2020
Submit a Land-use Application/Enquiry	GCS	28 August 2020

Meeting was closed off at 11:10, the meeting outcomes will be shared accordingly, so comments and input may be shared for **three (3) days** from the date of receipt.

## Appendix 1 - Meeting Recording

Link - <https://web.microsoftstream.com/video/854ec04d-80a8-4e17-94a8-4dc21707298d>

From: **Lehlo Mashego** <Lehlo@gcs-sa.biz>  
To: **MOTAUNG, DAN (GDARD)** <Dan.Motaung@gauteng.gov.za>  
CC: **Gerda Bothma** <gerdab@gcs-sa.biz>  
Subject: RE: Pre-Application Meeting Minutes  
Date: 01.09.2020 12:01:26 (+0200)

Good day Dan

Noted with thanks.

Kind regards  
Lehlogonolo Mashego

---

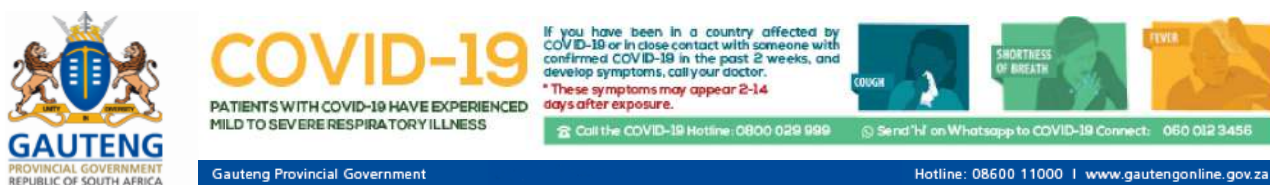
**From:** MOTAUNG, DAN (GDARD) <Dan.Motaung@gauteng.gov.za>  
**Sent:** Monday, 31 August 2020 11:14 AM  
**To:** Lehlo Mashego <lehlo@gcs-sa.biz>  
**Cc:** Gerda Bothma <gerdab@gcs-sa.biz>  
**Subject:** RE: Pre-Application Meeting Minutes

Good morning,

I hereby confirm that the contents of the minutes are a true reflection of the meeting held on 19 August 2020.

Regards

Dan



**Disclaimer:**

The Gauteng Provincial Government does not take responsibility for Gauteng Provincial Government users' personal views. Gauteng Provincial Government services available online at [www.gauteng.gov.za](http://www.gauteng.gov.za) - The information contained in this communication from [dan.motaung@gauteng.gov.za](mailto:dan.motaung@gauteng.gov.za) sent at 2020-08-31 11:30:33 is confidential and may be legally privileged. It is intended solely for use by [lehlo@gcs-sa.biz](mailto:lehlo@gcs-sa.biz) and others authorized to receive it. If you are not [lehlo@gcs-sa.biz](mailto:lehlo@gcs-sa.biz) you are hereby notified that any disclosure, copying, distribution or taking action in reliance of the contents of this information is strictly prohibited and may be unlawful.

---

**From:** Lehlo Mashego <[lehlo@gcs-sa.biz](mailto:lehlo@gcs-sa.biz)>  
**Sent:** Monday, 31 August 2020 09:56  
**To:** MOTAUNG, DAN (GDARD) <[Dan.Motaung@gauteng.gov.za](mailto:Dan.Motaung@gauteng.gov.za)>  
**Cc:** Gerda Bothma <[gerdab@gcs-sa.biz](mailto:gerdab@gcs-sa.biz)>  
**Subject:** Pre-Application Meeting Minutes

Good morning Dan

Following the pre-application meeting held on Wednesday, 19 August 2020, please see attached are the meeting outcomes for your comment and input.

Kindly have the comments sent in by Thursday midday and feel free to contact us should you need any additional information.

Kind regards  
Lehlogonolo Mashego

**Lehlo Mashego**  
Environmental Liaison Officer



**Tel** +27 (0) 11 803  
5726  
**Fax** +27 (0) 11 803  
5745  
**Cell**  
**Web** [www.gcs-sa.biz](http://www.gcs-sa.biz)  
**Address** 63 Wessel  
Road, Rivonia,

**Established  
in 1987**

## Consider the environment before printing this email.

DISCLAIMER: The provisions of Section 11 of the Electronic Communications and Transactions Act 25 of 2002 apply to this email notice and make it enforceable and binding on the recipient/addressee. This email message (including attachments) contains information which may be confidential and/or legally privileged. Unless you are the intended recipient, you may not use, copy or disclose to anyone the message or any information contained in the message or from any attachments that were sent with this email, and if you have received this email message in error, please advise the sender by email, and delete the message. Unauthorised disclosure and/or use of information contained in this email may result in civil and criminal liability. Everything in this e-mail and attachments relating to the official business of GCS Water & Environment (Pty) Ltd (GCS) or any of its subsidiaries, is proprietary to the company. Caution should be observed in placing any reliance upon any information contained in this e-mail, which is not intended to be a representation or inducement to make any decision in relation to GCS after consultation with appropriate legal, regulatory, tax, technical, business, investment, financial, and accounting advisors. The e-mail address of the sender may not be used, copied, sold, disclosed or incorporated into any database or mailing list for spamming and/or other marketing purposes without the prior consent of GCS. Neither the sender of the e-mail, nor GCS shall be liable to any party for any direct, indirect or consequential damages, including, without limitation, loss of profit, interruption of business or loss of information, data or software or otherwise. No warranties are created or implied that an employee of GCS and/or a contractor of GCS is authorized to create and send this e-mail.



# **APPENDIX D2**

## NEMA Application





**Application Form for Environmental Authorisation in terms of National Environmental Management Act, 1998 (Act No. 107 of 1998), as amended and the Environmental Impact Assessment Regulations, 2014 (Version 3)**

**For official use only**

NEAS Reference Number:  
Provincial Reference Number:  
Date Received:


**Kindly note that:**

1. This application form is current as of December 2014. It is the responsibility of the applicant to ascertain whether subsequent versions of the form have been published or produced by the competent authority.
2. This form must be used for an application(s) for Environmental Authorisation in terms of Chapter 4 of the Environmental Impact Assessment Regulations, 2014.
3. If, in addition to this application, you must also apply for a Waste Management License in terms of the National Environmental Management: Waste Act, 2008 (Act No. 59 of 2008) ("the Waste Act") and/or an Atmospheric Emission License in terms of the National Environmental: Air Quality Act, 2004 (Act No. 39 of 2004) ("NEM:AQA"), then separate application forms in terms of the applicable legislation must be completed and submitted simultaneously to the relevant licensing authorities, but a single EIA process must be undertaken. Copies of such applications must be attached to this Application Form. However, if the intention of the applicant is to undertake an Integrated Process (Integrated Authorisation), the applicant or the EAP is advised to seek guidance from the competent authority prior to commencing with the EIA process.
4. The application must be typed within the spaces provided in the form. The sizes of the spaces provided are not necessarily indicative of the amount of information to be provided. Spaces are provided in tabular format and will extend automatically when each space is filled with typing.
5. The use of the phrase "**not applicable**" in the form must be done with circumspection. Should it be done in respect of material information required by the competent authority for assessing the application, it may result in the refusal of the application.
6. **Three copies** of this form must be submitted at the offices of the relevant competent authority as detailed below prior or simultaneously with the submission of the Basic Assessment Report or the Scoping and Environmental Impact Report.
7. **One hard copy and Two CDs-PDF of the Draft Reports (BAR, Scoping Report and EIR) for commenting purposes during public participation process must be submitted to the Department.**
8. No faxed or e-mailed applications shall be accepted. Only hand delivered, couriered or posted applications will be accepted
9. Unless protected by law, all information filled in on this application will become public information on receipt by the competent authority. Any interested and affected party should be provided with the information contained in this application on request, during any stage of the application process.



10. The environmental data collected as part of the assessment process (spatial, species, etc.) must be submitted to the department in electronic format. Spatial data should be in the format of zipped shapefiles in WGS 84 projection and an accompanying explanatory document or metadata. Species and other environmental data should be in a spreadsheet format clearly linked to the relevant spatial data (i.e. wetland species list linked to wetlands delineation). If submitting an application via EIA online system data can be upload there, if not using the EIA online system for an application the data should be zipped and emailed to [environmentdata@gauteng.gov.za](mailto:environmentdata@gauteng.gov.za). The shapefiles must be labelled / named using the GAUT reference number given and the type of data for the application (e.g. "GAUT002\_1819\_E0001\_wetlands" no spaces).

## 1. DEPARTMENTAL DETAILS

### Postal Address

Gauteng Department of Agriculture and Rural Development  
Attention: Deputy Director: Strategic Administrative Unit of the Sustainable Utilization of the Environment (SUE) Branch  
P. O. Box 8769  
Johannesburg  
2000

### Physical Address

Administrative Unit of the Sustainable Utilisation of the Environment (SUE) Branch  
Ground floor, Umnotho House, 56 Eloff Street  
Johannesburg

Queries should be directed to the Strategic Administrative Unit at:

Administrative Unit telephone number (011) 240 3377  
Departmental central telephone number (011) 240 2500

View the Department's website at [http:// www.gauteng.gov.za](http://www.gauteng.gov.za) for the latest version of the documents

## Application for Environmental Authorisation in terms of NEMA

Proof of payment must accompany this application. The application will not be processed without proof of payment unless one of the exclusions provided for in the fee Regulations is applicable **AND** such information in the exclusion section of this application form has been confirmed by this Department.

## 2. FEES

Gauteng Department of Agriculture and Rural Development' details for the payment of application fees

### Payment Enquiries:

Contact person: Boniswa Belot  
Tel: (011) 240 3377/3051  
Email: [Boniswa.Belot@gauteng.gov.za](mailto:Boniswa.Belot@gauteng.gov.za)

### Department Banking details:

Bank Name: FNB Bank  
Account Name: GPG Agriculture & Rural - Supp acc



**APPLICATION**

Account Number:	62305766878
Branch Name and Number:	Commercial Account Services – 210-554
Reference number:	Project Reference Number (to be obtained from the Department) followed by 4 Xs e.g. GAUT002192010001XXXX (please note that this bank account has a transaction rule with a 20 alpha/numeric reference, filled with X, quote this reference number when making payment)
Application form to be submitted with proof of payment attached- <b>Annexure 1</b>	
<b>Tax exemption status:</b>	
Status:	Tax Exempted

**EXCLUSIONS**

An applicant is excluded from paying fees if:

- The activity is a community based project funded by a government grant; or
- The applicant is an organ of state.

Applicants are required to tick the appropriate box below to indicate that either proof of payment is attached or that, in the applicant's view, exclusion applies. Proof and a motivation for exclusions must be attached to this application form as **Annexure 2**.

Proof attached

Exclusion applies

TYPE OF EXCLUSION	Tick where applicable. Proper motivation must be attached to the application
The activity is a community based project funded by a government grant	√
The applicant is an organ of state	√

**FEE AMOUNT**

Application	Fee
Applications for an environmental authorisation for which basic assessment is required in terms of the Environmental Impact Assessment Regulations	R2 000
Application for an environmental authorisation, for which S&EIR is required in terms of the Environmental Impact Assessment Regulations	R10 000



**1. BACKGROUND INFORMATION**

**Project applicant Details**

Project applicant:	Department of Human Settlements (DHS)		
Trading name (if any):	Department of Human Settlements (DHS) - Provincial		
Responsible position, e.g. Director, CEO, etc.:	Project Director: Rapid Land Release Programme Planning and Property Management		
Contact person:	Daniel Molokomme		
Postal address:	Private Bag X79, Marshalltown		
Postal code:	2001	Cell:	-
Telephone:	011 085 2593	Fax:	011 355 6211
E-mail:	<a href="mailto:Daniel.Molokomme@gauteng.gov.za">Daniel.Molokomme@gauteng.gov.za</a>		

Please duplicate the above section in instances where there is more than one applicant.

**Local Municipality Details**

Local municipality:	Emfuleni Local Municipality		
Contact person:	Ms Nomvula Thulo		
Postal address:	PO Box 3, Vanderbijlpark		
Postal code:	1900	Cell:	-
Telephone:	016 440 7628	Fax:	016 950 5050
E-mail:	<a href="mailto:NomvulaT@emfuleni.gov.za">NomvulaT@emfuleni.gov.za</a>		

Please duplicate the above section in instances where there is more than one Municipality.

**Land Owner Details**

Land owner:	Department of Human Settlements (DHS) - Gauteng Provincial Government		
Contact person:	Daniel Molokomme		
Postal address:	Private Bag X79, Marshalltown		
Postal code:	2001	Cell:	-
Telephone:	011 085 2593	Fax:	011 355 6211
E-mail:	<a href="mailto:Daniel.Molokomme@gauteng.gov.za">Daniel.Molokomme@gauteng.gov.za</a>		

Please duplicate the above section in instances where there is more than one landowner. **Consent use form in Addendum 1 must be filled if the applicant is not landowner or person in control of the land where the development will / is taking place. Further, the above section must be duplicated in instances where there is more than one landowner.**

**Environmental Assessment Practitioner (EAP) Details**

Professional affiliation/registration:	SACNASP Pr.Sci.Nat		
Contact person (EAP):	Ms Gerda Bothma		
Company:	GCS Water and Environmental Consultants (Pty) Ltd		
Postal address:	PO Box 2597, Rivonia		
Postal code:	2128	Cell:	082 322 6806
Telephone:	011 803 5726	Fax:	011 803 5745
E-mail:	<a href="mailto:gerdab@gcs-sa.biz">gerdab@gcs-sa.biz</a>		



**2. PROJECT INFORMATION**

**Project Title:**

Gauteng Rapid Land Release Programme (GRLRP) – Unitas Park Extension 16

**Scope of the Activity:**

The Gauteng Rapid Land Release Programme (GRLRP) aims to fast track the release of serviced stands from state-owned land to qualifying beneficiaries. Phumaf Holdings was appointed to assist the Department of Human Settlements, Water and Sanitation with all pre-planning, planning work, design and construction management to enable the release of the identified stands.

GCS Water and Environmental Consultants (Pty) Ltd has been contracted by Phumaf Holdings (Pty) Ltd to undertake the environmental authorization processes required for the stands in order for compliance to the National Environmental Management Act (NEMA) (Act 107 of 1998, as amended).

The site is approximately 149 hectares in extent. Refer to **Annexure 3** for the Locality and Regional maps respectively, indicating the surrounding residential allotment townships. Unitas Park is inside of the 2010 urban edge. The site is zoned as "agriculture".

**Application Process Followed**

(BA OR Scoping & EIA)

Scoping and Environmental Impact Assessment

**Other Authorisations Required**

LEGISLATION	AUTHORISATION REQUIRED		APPLICATION SUBMITTED	
	YES	NO	YES	NO
<b>SEMA's</b>				
National Environmental Management: Air Quality Act				
National Environmental Management: Biodiversity Act				
National Environmental Management: Integrated Coastal Management Act				
National Environmental Management: Protected Areas Act				
National Environmental Management: Waste Act				
<b>National legislation</b>				
Mineral Petroleum Development Resources Act				
National Water Act				
National Heritage Resources Act				
Others: Please specify				

Please provide proof of any authorisations obtained in terms of the above as **Annexure 6**.



**Property Description**

Description of the property/properties where activity is proposed to be undertaken:	Unitas Park Ext. 16 is located within Unitas Park, to the north east of the R54 (Houtkop Road). The R82 is runs north-south approximately 2.3 km to the east of the site. The N1 is about 11 km to the north west of the site. Sebokeng lies to the north west of the site, with Vereeniging to the south. The R59 is runs from Vereeniging to Meyerton in the north west of the site. The site is currently vacant, with immediate adjacent land portions also being vacant.			
Farm/ Erf name(s) & number(s) (including portion/ holding) of all proposed sites:	Erf 2630 Farm Houtkop IQ 594			
Property size(s)(ha) of all proposed sites	149ha			
Property size(s) (m <sup>2</sup> ) of all proposed sites:	1490000 m <sup>2</sup>			
Development footprint size(s) in ha/m <sup>2</sup> :	As above.			
SG Digit code(s) of all proposed sites:	T0IQ0000000059400225			
Coordinates of all proposed sites:	Latitude (S)	26°	37'	31.07"
	Longitude (E)	27°	54'	10.83"

**Note:** Coordinates must be provided in degrees, minutes and seconds using the Hartebeesthoek94 WGS84 co-ordinate system. Where numerous properties/sites are involved (e.g. linear activities), please attach a list of property descriptions separately.

**Physical/Street address of proposed sites:**

Erf 2630, Skippie Botha and Langraad Roads.

**Current Zoning of site(s)**

Agriculture

**Orientation Maps**

<b>Locality map:</b>	<p>A locality map must be attached to the application form as <b>Annexure 3</b>, as an Appendix. The scale of the locality map must be at least 1:50 000. For linear activities of more than 25 kilometres, a smaller scale e.g. 1:250 000 can be used. The scale must be indicated on the map. The map must include the following:</p> <ul style="list-style-type: none"> <li>• an accurate indication of the project site position as well as the positions of the alternative sites, if any;</li> <li>• road names or numbers of all the major roads as well as the roads that provide access to the site(s)</li> </ul>
----------------------	--



## APPLICATION

Application Form for Environmental Authorisation in terms of National Environmental Management Act, 1998 (Act No. 107 of 1998), as amended and the Environmental Impact Assessment Regulations, 2014 (Version 3)

- a north arrow;
- a legend;
- the prevailing wind direction; and
- GPS co-ordinates (Indicate the position of the proposed activity with the latitude and longitude at the centre point for each alternative site. The co-ordinates should be in degrees and decimal minutes. The minutes should be to at least three decimal places. The projection that must be used in all cases is the WGS-84 spheroid in a national or local projection)
- the locality map and all other maps which must be in colour;
- locality map showing property boundaries and numbers within 100m of the site, and for poultry and/or piggery, locality map showing properties within 500m and prevailing or predominant wind direction;
- the 1m contour intervals for gentle slopes must be indicated on the plan and whenever the slope of the site exceeds 1:10, the 500mm contours must be indicated on the plan;
- areas with indigenous vegetation (even if it is degraded or infested with alien species);
- locality map must show exact position of development site or sites;
- locality map showing and identifying (if applicable) public and access roads; and
- the current land use as well as the land use zoning of each of the properties adjoining the site or sites.

Note that separate maps can be used in the event it is not feasible have all the information on one map.

Should any activities in GN R. 985 be applied for, please provide a map indicating the triggering area (e.g. Critical Biodiversity Area, Protected Area, etc.) overlaid by the study area as **Annexure 4-1**. In addition, a Screening Report and Departmental Screening Report have been included as **Annexure 4-2**.





**3. ACTIVITY INFORMATION**

**Activity(s) Applied For**

An application may be made for more than one listed or specified activity that, together, make up one development proposal. All the listed activities that make up this application must be listed below.

Indicate the number of the relevant Government Notice:	Activity No (s) (relevant notice): e.g. Listing notices 1, 2 or 3	Describe each listed activity as per the wording in the listing notices:
GN R327, 07 April 2017 – Listing Notice 1	<b>12</b> The development of – (ii) infrastructure or structures with a physical footprint of 100m <sup>2</sup> or more; where such development occurs – (c) if no development setback exists, within 32 metres of a watercourse, measured from the edge of a watercourse.	The proposed site occurs within 32 metres of a water resource.
GN R327, 07 April 2017 – Listing Notice 1	<b>25</b> The development and related operation of facilities or infrastructure for the treatment of effluent, wastewater or sewage with a daily throughput capacity of more than 2 000 cubic metres but less than 15 000 cubic metres.	The development of a sewage treatment package plant which is estimated at being phased in two phases with an expected capacity of 10 mega-litres respectively.
GN R327, 07 April 2017 - Listing Notice 1	<b>27</b> The clearance of an area of 1 hectare or more, but less than 20 hectares of indigenous vegetation, except where such clearance of indigenous vegetation.	Site clearance of indigenous vegetation highly likely to exceed 1 ha.
GN R327, 07 April 2017 - Listing Notice 1	<b>28</b> Residential, mixed, retail, commercial, industrial or institutional developments where such land was used for agriculture, game farming, equestrian purposes or afforestation on or after 01 April 1998 and where such development: (i) will occur inside an urban area, where the total land to be developed is bigger than 5 hectares; excluding where such land has already been developed for residential, mixed, retail, commercial, industrial or institutional purposes.	Site is 149ha in extent and currently zoned for agriculture.
GN R325, 07 April 2017 – Listing Notice 2	<b>6</b> The development of facilities or infrastructure for any process or activity which requires a permit or licence or an amended permit or licence in terms of national or provincial legislation governing the generation or release of emissions, pollution or effluent.	The development proposes to exceed a daily throughput capacity of 2 000 cubic meters.
GN R325, 07 April 2017 – Listing Notice 2	<b>15</b> The clearance of 20 hectares or more of indigenous vegetation.	The site is 149ha in extent. It is likely that indigenous vegetation is to be cleared in excess of 20 ha.
GN R325, 07 April 2017 – Listing Notice 2	<b>25</b> The development and related operation of facilities or infrastructure for the treatment of effluent, wastewater or sewage with a daily throughput capacity of 15 000 cubic metres or more.	The development of a sewage treatment package plant which is estimated at being phased in two parts with an expected capacity of



		10 mega-litres respectively, i.e. potential total of 20 000 cubic metres.
GN R324. 07 April 2020 – Listing Notice 3	<b>4</b> The development of a road wider than 4 metres with a reserve less than 13,5 metres. c. Gauteng vi. Sensitive areas identified in an environmental management framework adopted by the relevant environmental authority; vii. Sites identified as high potential agricultural land in terms of Gauteng Agricultural Potential Atlas; xii. Sites zoned for conservation use or public open space or equivalent zoning.	The site is zoned for agriculture and is classified as having a very high sensitivity in respect to the terrestrial biodiversity. Soweto Highveld Grassland = Vu.
GN R324. 07 April 2020 – Listing Notice 3	<b>12</b> The clearance of an area of 300 square metres or more of indigenous vegetation except where such clearance of indigenous vegetation is required for maintenance purposes undertaken in accordance with a maintenance management plan. c. Gauteng iii. On land, where, at the time of the coming into effect of this Notice or thereafter such land was zoned open space, conservation or had an equivalent zoning.	Site is in 149ha in extent, currently zoned for agriculture and it is highly likely that indigenous vegetation of more than 300 m <sup>2</sup> will be cleared.
GN R324. 07 April 2020 – Listing Notice 3	<b>14</b> The development of – (ii) infrastructure or structures with a physical footprint of 10 square metres or more; where such development occurs— (c) if no development setback has been adopted, within 32 metres of a watercourse, measured from the edge of a watercourse; excluding the development of infrastructure or structures within existing ports or harbours that will not increase the development footprint of the port or harbour. c. Gauteng vi. Sensitive areas identified in an environmental management framework adopted by the relevant environmental authority; x. Sites zoned for conservation use or public open space or equivalent zoning.	Site is in close proximity of NFEPA system, is currently zoned as agriculture and falls within a very high sensitivity of terrestrial biodiversity due to a vulnerable ecosystem.
GN R324. 07 April 2020 – Listing Notice 3	<b>15</b> The transformation of land bigger than 1000 square metres in size, to residential, retail, commercial, industrial or institutional use, where, such land was zoned open space, conservation or had an equivalent zoning, on or after 02 August 2010. b. Gauteng i. All areas.	The site is 149ha in extent and is currently zoned as agriculture.

Please note that any authorisation that may result from this application will only cover activities applied for.



**Sector Based Project Description**

Please indicate which sector the project falls under by crossing out the relevant block in the table below:

Green economy + "Green" and energy-saving industries		Greenfield transformation to urban or industrial form	
Infrastructure – electricity (generation, transmission & distribution)		Biodiversity or sensitive area related activities	
Biofuels		Potential of metal fabrication capital & transport equipment – arising from large public investments	
Basic services (local government) – electricity and electrification		Boat building	
Basic services (local government) – area lighting		Manufacturing – automotive products and components, and medium and heavy commercial vehicles	
Infrastructure – transport (roads, land strips)		Manufacturing – plastics, pharmaceuticals and chemicals	
Basic services (local government access roads)		Manufacturing – clothing textiles, footwear and leather	
Basic services (local government) – public transport		Forestry, paper, pulp and furniture	
Infrastructure – water (bulk and reticulation)		Business process servicing	
Basic services (local government) – sanitation		Basic services (local government) – education	
Basic services (local government) – waste management		Basic services (local government) – health	
Agricultural value chain + agro-processing (linked to food security and food pricing imperatives)		Basic services (local government) – housing	
Infrastructure – information and communication technology		Basic services (local government) security of tenure	
Tourism + strengthening linkages between cultural industries and tourism		Other	
Basic services (local government) – public open spaces and recreational facilities			



**4. GUIDELINES**

**4.1 Gauteng Pollution Buffer Zones Guideline, March 2017**

Where applicable, the developer must incorporate the Pollution Buffers in the planning and design of the development to protect people and the environment from harmful/toxic emissions. The decision on the buffer size to be maintained is subject to a Departmental review process. The buffers are as follows:

BUFFER GUIDELINES	TICK WHERE APPLICABLE
Best case buffer of 1500m and worst case buffer of 750m must be maintained in <u>Category 1 industries</u> , such as Sasol, Arcelor Mittal, Scaw Metal, Eskom power stations etc. as per paragraph 6.2.1 of the Gauteng Pollution Buffer Zones Guideline, March 2017.	N/A
Best case buffer of 500m and worst case buffer of 250m must be maintained in <u>Category 2 industries</u> , such as container depot in City Deep, panel beater workshops, tanneries etc. as per paragraphs 6.2.2 and 7.1 of the Gauteng Pollution Buffer Zones Guidelines, March 2017.	N/A
Best case buffer of 100m and worst case buffer of 50m must be maintained in <u>Category 3 industries</u> , such as warehousing and distribution operations as per paragraphs 6.2.3 and 7.1 of the Gauteng Pollution Buffer Zones Guideline, March 2017.	N/A
Best case buffer of 800m and worst case buffer of 500m must be maintained for <u>Sewage treatment works</u> as per paragraphs 6.2.4 and 7.1 of the Gauteng Pollution Buffer Zones Guideline, March 2017.	√
Landfill sites have the following Maximum Buffer sizes as per paragraphs 6.2.5 and 7.1 of the Gauteng Pollution Buffer Zones Guideline, March 2017: <b>Class A is 2000m</b> <b>Class B is 1000m</b> (where Class B accepts hazardous waste, the buffer is 2000m) <b>Class C is 400m</b> <b>Class D is 200m</b>	N/A
Best case buffer of 100m and worst case buffer of 0m must be maintained for <u>Mine Dumps</u> (rock dumps or stockpiles) as per paragraphs 6.2.6 and 7.1 of the Gauteng Pollution Buffer Zones Guideline, March 2017.	N/A
Best case buffer of 1000m and worst case buffer of 500m must be maintained for <u>Mine Slimes Dams and Ash Dumps</u> as per paragraphs 6.2.7 and 7.1 of the Gauteng Pollution Buffer Zones Guideline, March 2017.	N/A
Best case buffer of 5000m and worst case buffer of 2000m must be maintained for the <u>Pelindaba Nuclear Facility Complex</u> as per paragraphs 6.2.8 and 7.1 of the Gauteng Pollution Buffer Zones Guideline, March 2017.	N/A
The Gauteng Pollution Buffer Zones Guideline is not applicable to my development.	√

1. The first part of the document discusses the importance of maintaining accurate records of all transactions and activities. It emphasizes the need for transparency and accountability in financial reporting.

2. The second part of the document outlines the various methods and techniques used to collect and analyze data. It includes a detailed description of the experimental procedures and the statistical analysis performed.

3. The third part of the document presents the results of the study, showing the relationship between the variables investigated. It includes several tables and graphs that illustrate the findings.

4. The fourth part of the document discusses the implications of the study and suggests areas for further research. It highlights the practical applications of the findings and the potential for future developments.

5. The fifth part of the document provides a summary of the key findings and conclusions. It reiterates the main points of the study and emphasizes the significance of the results.

6. The sixth part of the document includes a list of references and a bibliography. It cites the works of other researchers in the field and provides information on the sources used in the study.

7. The seventh part of the document contains a list of appendices and supplementary materials. It includes additional data, calculations, and figures that support the main text.

8. The eighth part of the document provides a list of figures and tables. It includes a detailed description of each figure and table, along with the data presented in them.

9. The ninth part of the document includes a list of abbreviations and a glossary. It defines the terms used in the document and provides a clear understanding of the terminology.

10. The tenth part of the document contains a list of acknowledgments and a thank you note. It expresses gratitude to the individuals and organizations that provided support and assistance during the course of the study.

11. The eleventh part of the document includes a list of contact information and a list of authors. It provides details on how to reach the authors and lists the names of all those who contributed to the work.

12. The twelfth part of the document contains a list of references and a bibliography. It cites the works of other researchers in the field and provides information on the sources used in the study.

13. The thirteenth part of the document includes a list of appendices and supplementary materials. It includes additional data, calculations, and figures that support the main text.

14. The fourteenth part of the document provides a list of figures and tables. It includes a detailed description of each figure and table, along with the data presented in them.

15. The fifteenth part of the document includes a list of abbreviations and a glossary. It defines the terms used in the document and provides a clear understanding of the terminology.

16. The sixteenth part of the document contains a list of acknowledgments and a thank you note. It expresses gratitude to the individuals and organizations that provided support and assistance during the course of the study.

17. The seventeenth part of the document includes a list of contact information and a list of authors. It provides details on how to reach the authors and lists the names of all those who contributed to the work.

18. The eighteenth part of the document contains a list of references and a bibliography. It cites the works of other researchers in the field and provides information on the sources used in the study.

19. The nineteenth part of the document includes a list of appendices and supplementary materials. It includes additional data, calculations, and figures that support the main text.

20. The twentieth part of the document provides a list of figures and tables. It includes a detailed description of each figure and table, along with the data presented in them.

21. The twenty-first part of the document includes a list of abbreviations and a glossary. It defines the terms used in the document and provides a clear understanding of the terminology.

22. The twenty-second part of the document contains a list of acknowledgments and a thank you note. It expresses gratitude to the individuals and organizations that provided support and assistance during the course of the study.

23. The twenty-third part of the document includes a list of contact information and a list of authors. It provides details on how to reach the authors and lists the names of all those who contributed to the work.

24. The twenty-fourth part of the document contains a list of references and a bibliography. It cites the works of other researchers in the field and provides information on the sources used in the study.

25. The twenty-fifth part of the document includes a list of appendices and supplementary materials. It includes additional data, calculations, and figures that support the main text.

26. The twenty-sixth part of the document provides a list of figures and tables. It includes a detailed description of each figure and table, along with the data presented in them.

27. The twenty-seventh part of the document includes a list of abbreviations and a glossary. It defines the terms used in the document and provides a clear understanding of the terminology.

28. The twenty-eighth part of the document contains a list of acknowledgments and a thank you note. It expresses gratitude to the individuals and organizations that provided support and assistance during the course of the study.

29. The twenty-ninth part of the document includes a list of contact information and a list of authors. It provides details on how to reach the authors and lists the names of all those who contributed to the work.

30. The thirtieth part of the document contains a list of references and a bibliography. It cites the works of other researchers in the field and provides information on the sources used in the study.



UNIVERSITY OF LYONS

1998



**WASTE**

What approaches will be adopted to minimise quantities of waste generated and disposed of such as waste separation at source to enable reuse, reduction, recovery and recycling.

Waste reduction through recycling at source will be encouraged to reduce the waste pile (e.g. bottles, tins and paper and cardboard) however given the nature of the development, it is not expected that there will be a huge reduction in volume.

Further information will be provided in the Scoping Report.

If not, state the reasons why your development will not explore and achieve waste reduction and separation at source.

-

**DESIGN/LAYOUT OF DEVELOPMENT**

How will the design or layout of the development facilitate resource efficiency (i.e. orientation or location of development) through all phases?

Please refer to comment pertaining energy efficiency.

Further information will be provided in the Scoping Report.

If not, state the reasons why your development will not explore various layouts/designs to achieve resource efficiencies.

-

**MATERIALS**

In which phase of the development will the use of virgin materials be substituted with recycled/reused materials to reduce costs and emission of GHG while promoting environmentally friendly developments?

Construction phase as far as practically possible.

If not, state the reasons why your development will not explore and achieve materials efficiencies.

-



**GAUTENG PROVINCE**  
AGRICULTURE AND RURAL DEVELOPMENT  
REPUBLIC OF SOUTH AFRICA

## APPLICATION

Application Form for Environmental Authorisation in terms of National Environmental Management Act, 1998 (Act No. 107 of 1998), as amended and the Environmental Impact Assessment Regulations, 2014 (Version 3)

### 5. PUBLIC PARTICIPATION PROCESS

If public participation process and other aspects of EIA process had already been undertaken prior to submission of this application form to the competent authority, a summary of public participation processes and steps followed to date must be described in the table below.

According to the Permitting Directions (GNR 650, 05 June 2020) published in terms of the Disaster Management Act (Act 57 of 2002) regarding the measures to address, prevent and combat the spread of COVID-19 relating to National Environmental Management Permits and Licenses, by the Department of Environment, Forestry and Fisheries (DEFF), it is stipulated that a public participation process plan (PPPP) needs to be compiled and submitted to the Competent Authority (CA) prior to commencing with the public participation process contemplated in Chapter 6 of the 2014 EIA Regulations (as amended). Subsequent to the issued directive, the submission of the PPPP is no longer required by the department due to the relaxation of the alert level. The confirmation from the competent authority in this regard is appended as **Annexure 7-1**. It is to be noted that no stakeholder engagement has been conducted to date and further details regarding the PPP progress and engagement details will be included in the Scoping Report. Note that the consultation process will be undertaken in accordance with the requirements stipulated in Chapter 6 of the EIA Regulations.

Additionally, a pre-application meeting has been held for the proposed development see **Annexure 7.2** for meeting outcomes.



**6. SOCIO-ECONOMIC VALUES**

Provide details on the anticipated socio-economic values associated with the proposed project

Anticipated CAPEX of the project on completion

What is the expected capital value of the activity on completion?

What is the expected yearly income that will be generated by or as a result of the activity?

Will the activity contribute to service infrastructure?

Will the activity contribute to a public amenity?

Total number of new employment opportunities to be created in the **construction phase** of this activity.

**Of these opportunities how many are:**

Women

**People with disabilities**

Female

Male

**Youth**

Female

Male

What is the expected value of the employment opportunities during the construction phase?

What percentage of this will accrue to previously disadvantaged individuals?

How many new skilled employment opportunities created in the construction phase of the project?

How many new un-skilled employment opportunities created in the construction phase of the project?

Total number of new employment opportunities to be created in the **operational phase** of this activity.

**Of these opportunities how many are:**

Women

**People with disabilities**

Female

Male

**Youth**

Female

Male

What is the expected current value of the employment opportunities during the first 10 years?

What percentage of this will accrue to previously disadvantaged individuals?

How many new skilled employment opportunities created in the operational phase of the project?

How many un-skilled employment opportunities created in the operational phase of the project?

TBC	
TBC	
Capital Investment: Approximate R178.2 million (Construction)	
Approximate R178.2 million (Construction)	
<b>YES</b>	NO
<b>YES</b>	NO
TBC	
Approximately 50%	

Approximately 5%
Approximately 5%

Approximately 35%
Approximately 35%
TBC
Approximately 75%
Approximately 30%
Approximately 70%

TBC
Approximately 50%

10%
5%
30%
30%
TBC
Approximately 75%
-
40%





**GAUTENG PROVINCE**  
AGRICULTURE AND RURAL DEVELOPMENT  
REPUBLIC OF SOUTH AFRICA

## APPLICATION

Application Form for Environmental Authorisation in terms of National Environmental Management Act, 1998 (Act No. 107 of 1998), as amended and the Environmental Impact Assessment Regulations, 2014 (Version 3)

### Need and desirability of the activity

Motivate and explain the need and desirability of the activity (including demand for the activity):

The land release plan is aimed at prioritizing the release of land and identifying land parcels that are currently not in use. Releasing these land parcels will provide an opportunity for the province to rapidly transform its economy to include small businesses in all sectors, including that of urban agriculture.

Indicate any benefits that the activity will have for society in general:

Released land will address housing, economic, social cohesion and agricultural needs. Land will, in addition, also be made available for people who want to build houses for themselves, as well as for urban agriculture, township businesses, sports and recreational purposes.

Indicate any benefits that the activity will have for the local communities where the activity will be located:

Temporal work opportunities during the construction phase and opportunities for small enterprises



**7. LIST OF ANNEXURES**

		YES	N/A
Annexure 1	Proof of payment of a fee for this application		
Annexure 2	Proof and a motivation for exclusions from paying a fee		
Annexure 3-1	Locality map		
Annexure 3-2	Regional map		
Annexure 4-1	Geographical area map triggering a listed		
Annexure 4-2	Screening Reports		
Annexure 5	Project schedule		
Annexure 6	Proof by way of copies of Environmental Authorisations obtained for the same property or submission of such applications		
Annexure 7-1	Public participation process plan		
Annexure 7-2	Pre-application Meeting Minutes		
Addendum 1	Consent use of land form		
Addendum 2	Declaration by the applicant		
Addendum 3	Declaration by the environmental assessment practitioner		





**APPLICATION**

Application Form for Environmental Authorisation in terms of National Environmental Management Act, 1998 (Act No. 107 of 1998), as amended and the Environmental Impact Assessment Regulations, 2014 (Version 3)

2. I/ we hereby give consent to the applicant /person to whom the rights are to be transferred *(insert the name/s of the applicant/person/s)*

of identity number/registration number *(insert the owner/s ID number/s or the registration number of the legal entity)*

to undertake the following activity(ies) on the property *(insert a brief description of the project and identified activity(ies) in question and amendment that will be applied for):*

*Molokomme*

Signature of land owner/person in control of the land or authorised representative \_\_\_\_\_

Name of authorised person if the landowner is a legal entity Daniel Molokomme

02/12/2020  
Date



**ADDENDUM 2**

**9. DECLARATIONS**

**DECLARATION OF THE APPLICANT**

I **Daniel Molokomme**, declare under oath that I -

- am, or represent, the applicant in this application for **Gauteng Rapid Land Release Programme, Unitas Park – Extension 16**;
- have appointed / will appoint (delete that which is not applicable) an Environmental Assessment Practitioner (EAP) to act as the independent EAP for this application
- will provide the EAP and the competent authority with access to all information at my disposal that is relevant to the application;
- will be responsible for the costs incurred in complying with the Regulations, including but not limited to –
  - costs incurred in connection with the appointment of the EAP or any person contracted by the EAP;
  - costs incurred in respect of the undertaking of any process required in terms of the Regulations;
  - costs in respect of any fee prescribed by the Minister or MEC in respect of the Regulations;
  - costs in respect of specialist reviews, if the competent authority decides to recover such costs; and
  - the provision of security to ensure compliance with conditions attached to an environmental authorisation, should it be required by the competent authority;
- will ensure that the EAP is competent to undertake the EIA process with respect to this application and that the EAP-
  - o know the Act and the regulations, and how they apply to the proposed development
  - o know any applicable guidelines and policies
  - o performs the work objectively, even if the findings do not favour the applicant
  - o disclose all information which is important to the application and the proposed development
- will inform all registered I&APs of any decisions taken by the competent authority in this regard;
- am responsible for complying with the conditions of any environmental authorisation issued by the competent authority;
- hereby indemnify the Government of the Republic, the competent authority and all its officers, agents and employees, from any liability arising out of the content of any report, any procedure or any action which the applicant or EAP is responsible for in terms of these Regulations;
- will not hold the competent authority responsible for any costs that may be incurred by the applicant in proceeding with an activity prior to obtaining an environmental authorisation or prior to an appeal being decided in terms of these Regulations;
- will perform all other obligations as expected from an applicant in terms of the Regulations;
- all the particulars furnished by me in this form are true and correct; and
- realise that a false declaration is an offence in terms of the EIA Regulations, 2014 and the NEMA.

*Molokomme*

Signature of the applicant/ Signature on behalf of the applicant:

*Department of Human Settlements (Provincial)*

Name of company (if applicable):

*02/12/2020*

Date:

*Badenhorst*

Signature of the Commissioner of Oaths:

*02 DECEMBER 2020*

Date:

*PROFESSIONAL ACCOUNTANT*

Designation:

Commissioner of Oaths Official stamp (below)

I certify that this document is a true copy of the original which was examined by me and that, from my observation, the original has not been altered in any manner.

*Badenhorst*

SIGNATURE

Commissioner of Oaths - **Lee-Mari Badenhorst**

Designation: Professional Accountant (SA) Membership No: 21989

Date: *02 DECEMBER 2020*

Address: 39 Knight Street, Witfield, Boksburg



**ADDENDUM 3**

**10. DECLARATION OF THE EAP**

I **Gerda Bothma**, declare that -

- I act as the independent environmental practitioner<sup>1</sup> in this application for **Gauteng Rapid Land Release Programme: Unitas Park – Extension 16**;
- I will perform the work relating to the application in an objective manner, even if this results in views and findings that are not favourable to the applicant
- I declare that there are no circumstances that may compromise my objectivity in performing such work;
- I have expertise in conducting environmental impact assessments, including knowledge of the Act, Regulations and any guidelines that have relevance to the proposed activity;
- I will comply with the Act, Regulations and all other applicable legislation, policies and guidelines;
- I undertake to disclose to the applicant and the competent authority all material information in my possession that reasonably has or may have the potential of influencing - any decision to be taken with respect to the application by the competent authority; and - the objectivity of any report, plan or document to be prepared by myself for submission to the competent authority;
- I will ensure that information containing all relevant facts in respect of the application is distributed or made available to interested and affected parties and the public at large and that participation by interested and affected parties is facilitated in such a manner that all interested and affected parties, state department and competent authority will be provided with a reasonable opportunity to participate and to provide comments on documents that are produced to support the application;
- I will ensure that the comments of all interested and affected parties are considered and recorded in reports that are submitted to the competent authority in respect of the application, provided that comments that are made by interested and affected parties in respect of a final report that will be submitted to the competent authority may be attached to the report without further amendment to the report;
- I will keep a register of all interested and affected parties that participated in a public participation process; and
- all the particulars furnished by me in this form are true and correct;
- I will perform all other obligations as expected from an environmental assessment practitioner in terms of the Regulations; and

*[Handwritten signature]*

Signature of the Environmental Assessment Practitioner:

*GCS*

Name of company:

*2020/10/27*

Date:

*[Handwritten signature]*

Signature of the Commissioner of Oaths:

*2020-10-27*

Date:

*CHIEF TELLER*

Designation:

Commissioner of Oaths Official stamp (below)

*RONALD NADOO*



<sup>1</sup> In the event where the EAP or specialist is not independent (Regulation 13(2) and (3) of the EIA Regulations, 2014), the proponent or applicant must, prior to conducting public participation, appoint another EAP or specialist which meets all the general requirements including being independent, to externally review all work undertaken by the EAP or specialist, at the applicant's cost appointed to manage the application.

Annexure 1  
Proof of payment of a fee for this application



## Proof of Payment Exclusion

Environmental authorisation (EA) application form does not include a proof of payment, the motivation for the exclusion is provided in Annexure 2.



Annexure 2  
Proof and a motivation for exclusions from paying a fee



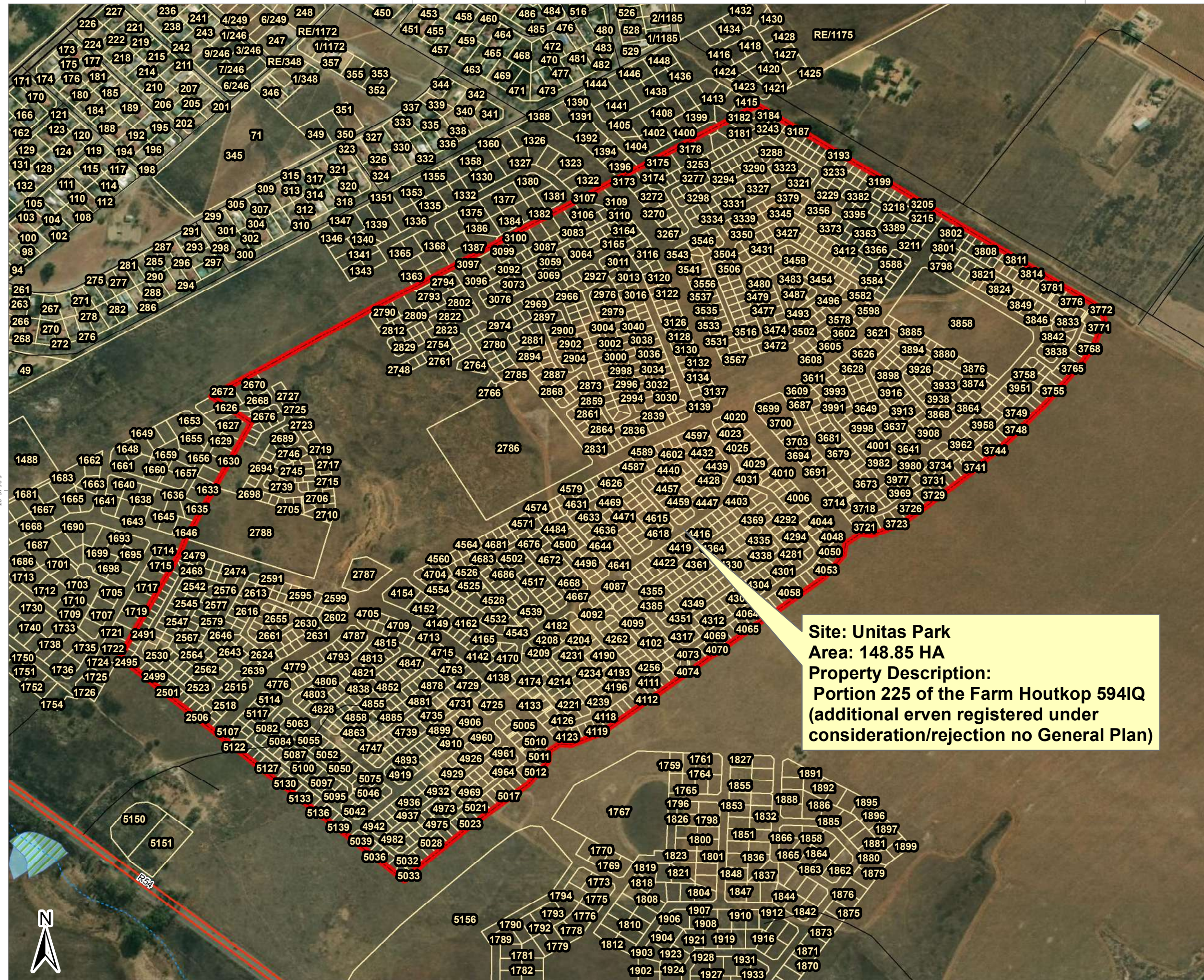
## Exclusion Motivation

The applicant of the proposed development is the Provincial Department of Human Settlement (DHS) now merged and called the Department of Human Settlements, Water and Sanitation (DHWS) (which is an organ of state) and the activity is community-based. Given the aforementioned background this qualifies this application to the exclusion of paying the associated fees with the environmental authorisation (EA) application.

Annexure 3-1  
Locality Map



# UNITAS PARK: SITE LOCALITY



## LEGEND

Site: Unitas Park

### Road Network

- National Route
- Main Road
- Secondary Road
- Street

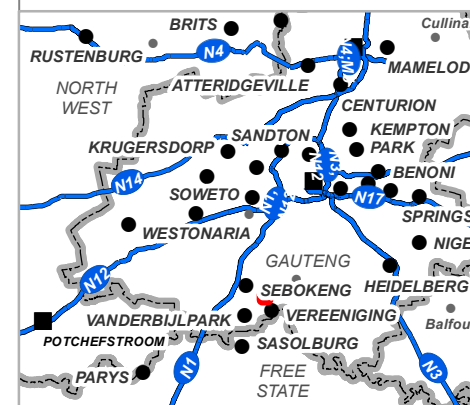
### Rivers and Streams

- Non-Perennial
- Perennial

- Erf
- NFEPA Wetlands

### Inland Water

- Dams and lakes
- Dry pans
- Reservoirs and water tanks
- Marsh and swamps
- Non-perennial pans



Data Sources:  
 ESRI Basemap  
 SG Cadastral (2019)  
 SANBI NFEPA Wetlands  
 NGI Rivers & Water Areas




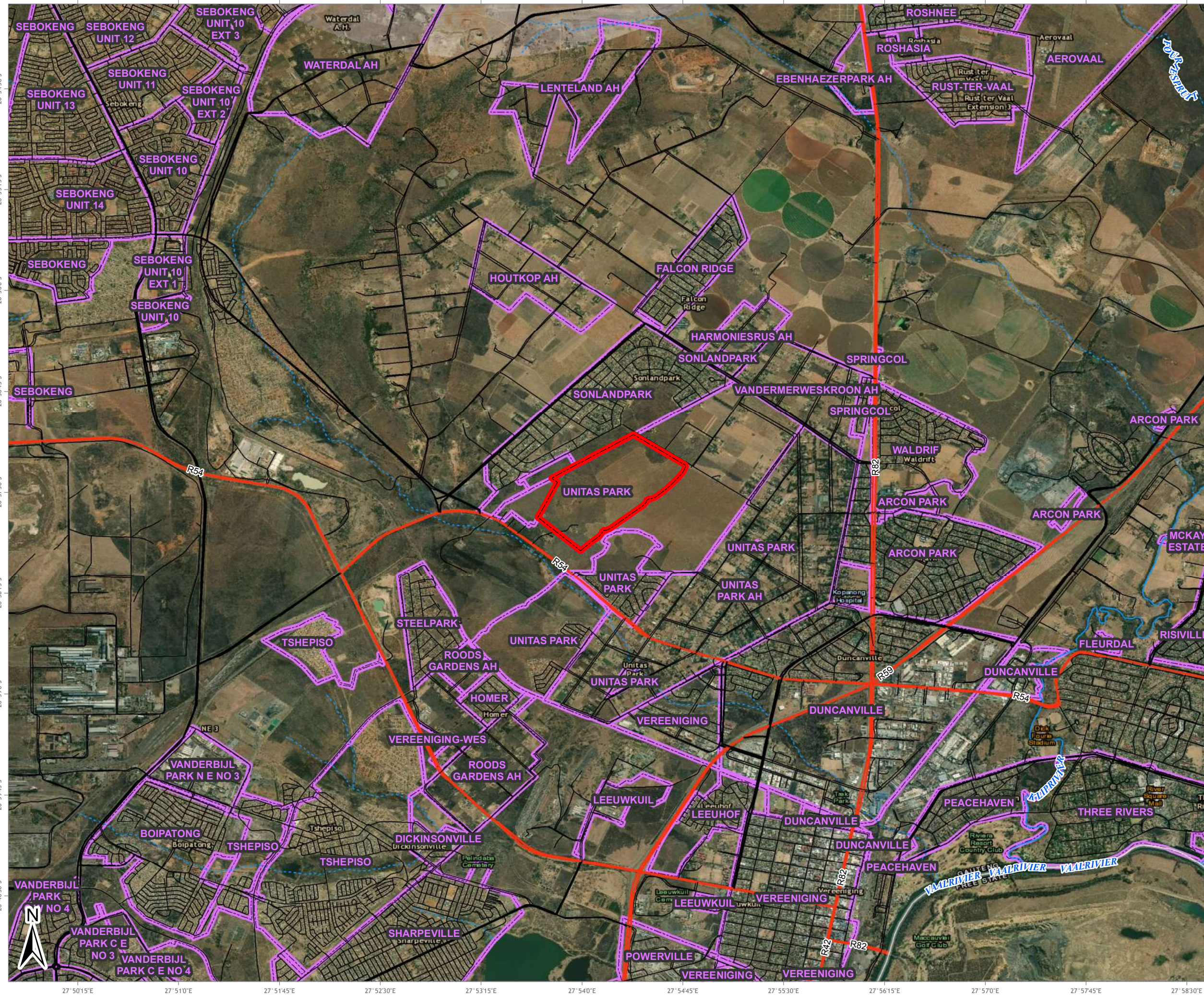
FIGURE NO.:	MAP NUMBER:	19-0921-22	
DRAWN BY:	C BOTHA GIS SPECIALIST	REVIEWED BY:	S MEYER ENVIRONMENTALIST
DATUM:	WGS84	DATE:	07 NOVEMBER 2019
PROJECTION:	GEOGRAPHIC		
PROJECT:	TOWNSHIP ESTABLISHMENT BRYANSTON EXT3 (JHB)		
CLIENT:	PHUMAF HOLDINGS		

63 Wessel Road Woodmead  
 PO Box 2597 Rivonia 2128  
 South Africa  
 Tel: +27 (0) 11 803 5726  
 Fax: +27 (0) 11 803 5745  
 E-mail: jhb@gcs-sa.biz  
 www.gcs-sa.biz

Annexure 3-2  
Regional Map



# UNITAS PARK: REGIONAL LOCALITY



**LEGEND**

- Unitas Park
- Road Network**
  - National Route
  - Main Road
  - Secondary Road
  - Street
- River\_Line**
  - Non-Perennial
  - Perennial
- Allotment Township

**Data Sources:**  
 ESRI Basemap  
 SG Cadastral (2019)

0 0.425 0.85 1.7 Kilometers  
 SCALE: 1:50 000

FIGURE NO.:	MAP NUMBER: 19-0921-09
DRAWN BY: C BOTHA GIS SPECIALIST	REVIEWED BY: S MEYER ENVIRONMENTALIST
DATUM: WGS84 PROJECTION: GEOGRAPHIC	DATE: 04 NOVEMBER 2019
PROJECT: TOWNSHIP ESTABLISHMENT BRYANSTON EXT3 (JHB)	
CLIENT: PHUMAF HOLDINGS	

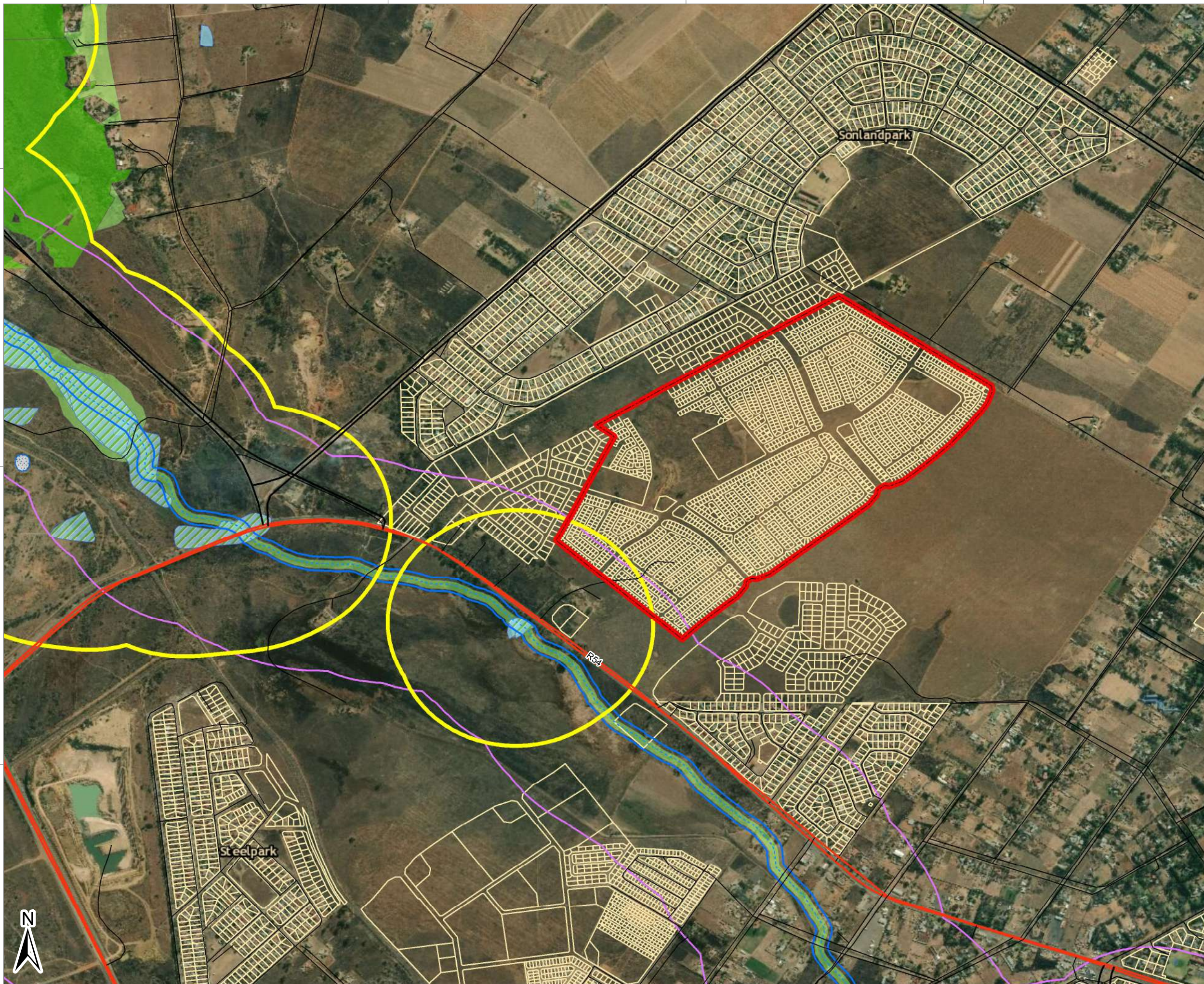
**GCS**  
 Water & Environmental Consultants

63 Wessel Road Woodmead  
 PO Box 2597 Rivonia 2128  
 South Africa  
 Tel: +27 (0) 11 803 5726  
 Fax: +27 (0) 11 803 5745  
 E-mail: jhb@gcs-sa.biz  
 www.gcs-sa.biz

Annexure 4-1  
Geographical area map triggering a listed



# UNITAS PARK: SENSITIVITY MAP



**LEGEND**

- Site: Unitas Park
- Road Network**
  - National Route
  - Main Road
  - Secondary Road
  - Street
- NFEPA Wetland 500m Buffer
- 500m River Buffer
- 32m River Buffer
- Rivers and Streams**
  - Non-Perennial
  - Perennial
  - Erf
  - NFEPA Wetlands
- Inland Water**
  - Dams and lakes
  - Dry pans
  - Reservoirs and water tanks
  - Marsh and swamps
  - Non-perennial pans
- C-Plan**
  - Ecological Support Area
  - Critical Biodiversity Area (Important)
  - Critical Biodiversity Area (Irreplaceable)
  - Protected Area

Data Sources:  
 ESRI Basemap  
 SG Cadastral (2019)  
 SANBI NFEPA Wetlands  
 NGI Rivers & Water Areas

0 0.125 0.25 0.5 Kilometers  
 SCALE: 1:17 000

FIGURE NO.:	MAP NUMBER:
19-0921-16	19-0921-16
DRAWN BY: C BOTHA GIS SPECIALIST	REVIEWED BY: S MEYER ENVIRONMENTALIST
DATUM: WGS84 PROJECTION: GEOGRAPHIC	DATE: 07 NOVEMBER 2019
PROJECT: TOWNSHIP ESTABLISHMENT BRYANSTON EXT3 (JHB)	
CLIENT: PHUMAF HOLDINGS	

63 Wessel Road Woodmead  
 PO Box 2597 Rivonia 2128  
 South Africa  
 Tel: +27 (0) 11 803 5726  
 Fax: +27 (0) 11 803 5745  
 E-mail: jhb@gcs-sa.biz  
 www.gcs-sa.biz

26°36'45"S

26°37'00"S

26°38'15"S

27°52'30"E

27°53'15"E

27°54'0"E

27°54'45"E



Annexure 4-2  
Screening Report



Annexure 4-2  
(A)  
Independent Screening Report





63 Wessel Road, Rivonia, 2128 PO Box 2597, Rivonia, 2128 South Africa  
Tel: +27 (0) 11 803 5726 Fax: +27 (0) 11 803 5745 Web: www.gcs-sa.biz

# Environmental Screening Report

## Unitas Park ext 16

Revision 2

July 2020

Phumaf Engineering Solutions

GCS Project Number: 19.0921

Client Reference: 034RFP/7001/2019



GCS (Pty) Ltd. Reg No: 2004/000765/07 Est. 1987

Offices: Durban Gaborone Johannesburg Lusaka Maseru Ostrava Pretoria Windhoek

Directors: AC Johnstone (CEO) AD Gunn (COO) PF Labuschagne AWC Marais S Napier W Sherriff (Financial)

Non-Executive Director: B Wilson-Jones

[www.gcs-sa.biz](http://www.gcs-sa.biz)

# Environmental Screening Report

## Unitas Park ext 16

Revision 2



June 2020

19.0921

### DOCUMENT ISSUE STATUS

Report Issue	Revision 2		
GCS Reference Number	19.0921		
Client Reference	034RFP/7001/2019		
Title	Environmental Screening Report Unitas Park ext 16		
	Name	Signature	Date
Author	Janice Callaghan		July 2020
Reviewer	Gerda Bothma		July 2020
Document Reviewer - Applicant			

### LEGAL NOTICE

This report or any proportion thereof and any associated documentation remain the property of GCS until the mandatory effects payment of all fees and disbursements due to GCS in terms of the GCS Conditions of Contract and Project Acceptance Form. Notwithstanding the aforesaid, any reproduction, duplication, copying, adaptation, editing, change, disclosure, publication, distribution, incorporation, modification, lending, transfer, sending, delivering, serving or broadcasting must be authorised in writing by GCS.

## CONTENTS PAGE

<b>1</b>	<b>BACKGROUND AND INTRODUCTION</b> .....	<b>1</b>
1.1	BACKGROUND .....	1
1.2	BRIEF PROJECT DESCRIPTION .....	1
<b>2</b>	<b>DETAILS OF THE EAP</b> .....	<b>4</b>
<b>3</b>	<b>LEGISLATIVE BACKGROUND</b> .....	<b>5</b>
3.1	THE CONSTITUTION OF THE REPUBLIC OF SOUTH AFRICA .....	5
3.2	NATIONAL ENVIRONMENTAL MANAGEMENT ACT (ACT NO. 107 OF 1998).....	6
3.2.1	<i>NEMA Principles</i> .....	6
3.2.2	<i>NEMA 2014 Environmental Impact Assessment (EIA) Regulations GN R982</i> .....	6
3.3	NATIONAL WATER ACT, (ACT 36 OF 1998, AS AMENDED).....	6
3.4	THE NATIONAL HERITAGE RESOURCES ACT, (ACT NO. 25 OF 1999).....	7
3.5	LISTED AND SPECIFIED ACTIVITIES .....	7
3.5.1	<i>Listed and specified activities in terms of NEMA</i> .....	7
3.5.2	<i>Listed and specified activities in terms of Section 21 of the NWA</i> .....	12
<b>4</b>	<b>BASELINE ENVIRONMENTAL DESCRIPTION</b> .....	<b>13</b>
4.1	BIOPHYSICAL ENVIRONMENT .....	13
4.2	SOCIO-ECONOMIC ENVIRONMENT.....	13
<b>5</b>	<b>RECOMMENDATIONS AND WAY FORWARD</b> .....	<b>20</b>
5.1	AUTHORISATIONS .....	20
5.2	SUPPORTING DOCUMENTS / ACTIVITIES .....	20
5.3	WAY FORWARD AND CONCLUSION .....	21

## LIST OF FIGURES

Figure 1-1:	Unitas Park ext 16 Locality Map .....	2
Figure 1-2:	Unitas Park Regional Locality .....	3
Figure 1-3:	Google Earth Imagery of Unitas Park Project (2020).....	4
Figure 4-1:	Unitas Park ext 16 Sensitivity Map .....	15

## LIST OF TABLES

Table 2.1.	Name and Address of Environmental Assessment Practitioner. ....	4
Table 3.1:	Applicable Legislation and Guidelines.....	5
Table 3.2:	Listed Activities potentially triggered by this development. ....	8
Table 4.1:	Preliminary Impacts Identified. ....	16

## **1 BACKGROUND AND INTRODUCTION**

### **1.1 Background**

The Gauteng Rapid Land Release Programme aims to fast track the release of serviced stands from state-owned land to qualifying beneficiaries. Phumaf Holdings was appointed to assist the Department of Human Settlements with all pre-planning, planning work, design and construction management to enable the release of the identified stands.

GCS Water and Environment has been contracted by Phumaf Holdings to undertake the environmental authorization processes required for the stands in order for compliance to the National Environmental Management Act NEMA (Act 107 of 1998, as amended). This Report provides details of an Environmental Screening exercise undertaken in order to confirm the required authorization process, and to identify risks associated with the process.

### **1.2 Brief Project Description**

Unitas Park ext 16 is located within Unitas Park, to the north east of the R54 (Houtkop Road). The R82 runs north-south approximately 2.3km to the east of the site. The N1 is about 11km to the north west of the site. Sebokeng lies to the north west of the site, with Vereeniging to the south. The R59 runs from Vereeniging to Meyerton in the north west of the site. The site is currently vacant, with immediate adjacent land portions also being vacant. There is evidence of a wetland or some surface water on the site, as well as to the south east of the site. A drainage line appears to run from the site towards Houtkop Road to the south west, where the surface water drains under the road and continues to flow into a National Freshwater Ecosystem Protection Area (NFEPA). The buffer of the NFEPA includes a portion of the south west of the site.

The site is approximately 149 hectares in extent. Refer to the maps below (Figure 1-1, Figure 1-2 and Figure 1-3) for the location and regional locality map, indicating the surrounding residential allotment townships. Unitas Park is within the 2010 urban edge.



Figure 1-1: Unitas Park ext 16 Locality Map

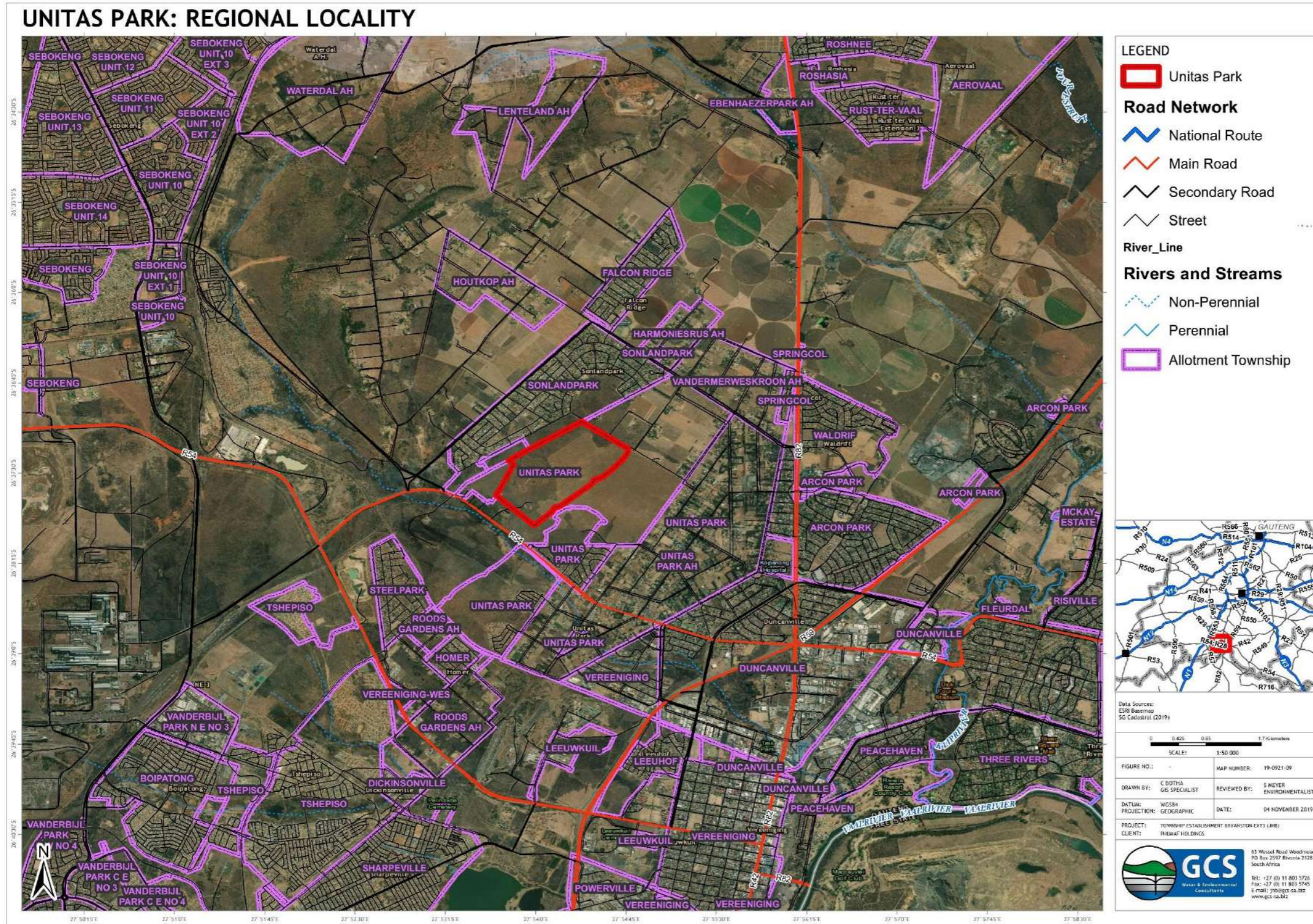


Figure 1-2: Unitas Park Regional Locality





Figure 1-3: Google Earth Imagery of Unitas Park Project (2020).

## 2 DETAILS OF THE EAP

GCS Water and Environment (Pty) Ltd (GCS) have been appointed as the independent Environmental Assessment Practitioners (EAP) to undertake the environmental screening for this site. Sharon Meyer is the dedicated Project Manager and Environmental Assessment Practitioner (EAP). Gerda Bothma is the dedicated Project Manager and Environmental Assessment Practitioner (EAP). She is a Professional Natural Scientist (*Pr. Sci. Nat.*) with the South African Council for Natural Scientific Professionals (SACNASP).

The contact details of the EAP are provided in Table 2.1.

Table 2.1. Name and Address of Environmental Assessment Practitioner.

ITEM	COMPANY CONTACT DETAILS
Company Name:	GCS Water and Environment (Pty) Ltd
Company Representative:	Gerda Bothma
Telephone No.:	+27 (0)11 803 5726

ITEM	COMPANY CONTACT DETAILS
Facsimile No.:	+27 (0)11 803 5745
E-mail Address:	gerdab@gcs-sa.biz
Postal Address:	PO Box 2597, Rivonia, 2128

### 3 LEGISLATIVE BACKGROUND

The policy and legislative context applicable to the potential development of Unitas Park ext 16 is summarized in **Table 3.1**, and detailed thereafter. Note that this screening process addresses only the first four Acts listed in the table below. The Spatial Planning and Land Use Management Act (SPLUMA) is a land use management process which is part of a separate process.

**Table 3.1: Applicable Legislation and Guidelines.**

APPLICABLE LEGISLATION AND GUIDELINES USED TO COMPILE THE REPORT	REFERENCE WHERE APPLIED
The Constitution of the Republic of South Africa, 1996 (Act No. 108 of 1996)	Purpose of the process
National Environmental Management Act, 1998 (Act No. 107 of 1998) (NEMA)	Throughout document
National Water Act, 1998 (Act No 36 of 1998) (NWA)	Throughout document
The National Heritage Resources Act, (Act No. 25 of 1999) (NHRA)	This will be addressed as a Notice of Intent to Develop to SAHRA
Spatial Planning and Land Use Management Act, 2013 (Act No. 16 of 2013) (SPLUMA)	Not part of this document, will be applied for separately.

Below is a description of how these laws are relevant to the project and what needs to be done to comply with the laws.

#### 3.1 The Constitution of the Republic of South Africa

The Constitution of the Republic of South Africa, 1996 (Act No. 108 of 1996) is the supreme law and all other acts must comply with it and are subservient to it. The Constitution sets out the rights and obligations for every person in South Africa and aims to address past social injustices. With respect to the environment, Section 24 of the constitution states that:

“Everyone has the right:

- a) To an environment that is not harmful to their health or well-being;
- b) To have the environment protected, for the benefit of present and future generations, through reasonable legislative and other measures that:

- i. Prevent pollution and ecological degradation;
- ii. Promote conservation; and
- iii. Secure ecologically sustainable development and use of natural resources while promoting justifiable economic and social development”.

All developers are thus duty-bound to constitutional, legislative, and other measures to prevent pollution and ecological degradation, promote conservation and to develop in a sustainable manner as far as is reasonably possible. The constitutional environmental right elevates the importance of environmental protection and conservation and emphasises the significance that South Africans attach to an environment that is not harmful to their health or well-being.

### **3.2 National Environmental Management Act (Act No. 107 of 1998)**

#### ***3.2.1 NEMA Principles***

The NEMA provides the environmental legislation framework and establishes an integrated environmental management system for South Africa. It aims to prevent pollution and degradation of South Africa’s natural resources while promoting sustainable economic and social development.

These principles serve as guiding principles for a project and they are binding, enforceable and justiciable.

#### ***3.2.2 NEMA 2014 Environmental Impact Assessment (EIA) Regulations GNR982***

The Department of Environmental Affairs (DEA) has developed a list of activities which are likely to have an impact on the environment. The list of activities was published in 2014 (GN 982) and were separated into three listing notices (GN R983, GN R984 and GN R985) and were amended by the Department in 2017 and again in 2018. The amended list of activities is referred to as GN R983, GN R984 and GN R985.

Any activity which is listed under these notices requires an environmental assessment to be conducted and approved before the activity can proceed. Activities falling under Listing Notice 1 (GN R983) or Listing Notice 3 (GN R985) require a Basic Assessment (BA) to be conducted while any activity falling under Listing Notice 2 (GN R984) requires a full Scoping and Environmental Impact Reporting (S&EIR) process to be conducted.

### **3.3 National Water Act, (Act 36 of 1998, as amended)**

The National Water Act NWA, is founded on the principle that the National Government has overall responsibility for and authority over water resource management, including the

equitable allocation and beneficial use of water in the public interest. A person can only be entitled to use water if the use is permissible under the Act. Water Use is defined broadly and must be licensed unless it is listed in Schedule 1 as an existing water use or is permissible under general authorization. . Section 21 of the NWA lists the water uses for which a water use licence (WUL) is required. The NWA recognises that the entire ecosystem and not just the water itself in any given water resource constitutes the resource and as such needs to be conserved. No activity may therefore take place within a watercourse unless it is authorised by DWS.

### **3.4 The National Heritage Resources Act, (Act No. 25 of 1999)**

The National Heritage Resources Act, (Act No. 25 of 1999) (NHRA) requires Heritage Resources Impact Assessments for various categories of development stipulated in Section 38 of the Act. It also provides for the grading of heritage resources and the implementation of a three-tier level of responsibilities and functions for heritage resources to be undertaken by the national and Provincial Authorities, depending on the grade of the heritage resource. The Act defines cultural significance, archaeological and paleontological sites and materials (Section 35), historical sites and structures (Section 34), and graves and burial sites (Section 36) that fall under its jurisdiction. Archaeological sites and material are generally those resources older than a hundred years, including gravestones and grave dressing. Procedures for managing graves and burial grounds are set out in Section 36 of the NHRA. Graves older than 100 years are legislated as archaeological sites and must be dealt with accordingly. Section 38 of the NHRA makes provision for application by developers for permits before any heritage resource may be damaged or destroyed.

This Act is only applicable if any heritage resources such as sites of cultural significance, archaeological and paleontological sites and materials; historical sites and structures; and/or graves and burial sites are within the proposed development area.

### **3.5 Listed and specified activities**

#### ***3.5.1 Listed and specified activities in terms of NEMA***

**Table 3.2** below examines the Listed Activities which may potentially be triggered by this development.

Due to the fact that the site is larger than 20 hectares and is located within the urban edge, some of the following activities according to the National Environmental Management Act NEMA (Act 107 of 1998, as amended) and EIA Regulations 2014 may be triggered:

Table 3.2: Listed Activities potentially triggered by this development.

NOTICE	ACTIVITY NO.	ACTIVITY	APPLICABLE
1	9	The development of infrastructure exceeding 1 000 metres in length for the bulk transportation of water or storm water– (i) with an internal diameter of 0,36 metres or more; or (ii) with a peak throughput of 120 litres per second or more; excluding where– (a) such infrastructure is for bulk transportation of water or storm water or storm water drainage inside a road reserve or railway line reserve; or (b) where such development will occur within an urban area.	NA Site is within the urban edge
	10	The development and related operation of infrastructure exceeding 1 000 metres in length for the bulk transportation of sewage, effluent, process water, waste water, return water, industrial discharge or slimes -  (i) with an internal diameter of 0,36 metres or more; or  (ii) with a peak throughput of 120 litres per second or more;  excluding where–  (a) such infrastructure is for the bulk transportation of sewage, effluent, process water, waste water, return water, industrial discharge or slimes inside a road reserve or railway line reserve; or  (b) where such development will occur within an urban area.	N/A. Site is within the urban edge.
	11	The development of facilities or infrastructure for the transmission and distribution of electricity–  (i) outside urban areas or industrial complexes with a capacity of more than 33 but less than 275 kilovolts; or  (ii) inside urban areas or industrial complexes with a capacity of 275 kilovolts or more;  excluding the development of bypass infrastructure for the transmission and distribution of electricity where such bypass infrastructure is–  (a) temporarily required to allow for maintenance of existing infrastructure;  (b) 2 kilometres or shorter in length;  (c) within an existing transmission line servitude; and  (d) will be removed within 18 months of the commencement of development.	NA. Electricity supply to be provided will be less than the identified threshold within the urban edge.
	12	The development of–  (i) dams or weirs, where the dam or weir, including infrastructure and water surface area, exceeds 100 square metres; or  (ii) infrastructure or structures with a physical footprint of 100 square metres or more;  where such development occurs–  (a) within a watercourse;	Yes. Site occurs within 32m of a water resource.

		<p>(b) in front of a development setback; or</p> <p>(c) if no development setback exists, within 32 metres of a watercourse, measured from the edge of a watercourse;</p>	
	24	<p>The development of a road—</p> <p>(i) for which an environmental authorisation was obtained for the route determination in terms of activity 5 in Government Notice 387 of 2006 or activity 18 in Government Notice 545 of 2010; or</p> <p>(ii) with a reserve wider than 13,5 meters, or where no reserve exists where the road is wider than 8 metres;</p> <p>but excluding a road—</p> <p>(a) which is identified and included in activity 27 in Listing Notice 2 of 2014;</p> <p>(b) where the entire road falls within an urban area; or</p> <p>(c) which is 1 kilometre or shorter.</p>	<p>NA</p> <p>Site is located within the urban edge.</p>
	27	<p>The clearance of an area of 1 hectares or more, but less than 20 hectares of indigenous vegetation, except where such clearance of indigenous vegetation is required for—</p> <p>(i) the undertaking of a linear activity; or</p> <p>(ii) maintenance purposes undertaken in accordance with a maintenance management plan.</p>	<p>Yes</p> <p>Site clearance of vegetation highly likely to exceed 1 ha</p>
	28	<p>Residential, mixed, retail, commercial, industrial or institutional developments where such land was used for agriculture, game farming, equestrian purposes or afforestation on or after 01 April 1998 and where such development:</p> <p>(i) will occur inside an urban area, where the total land to be developed is bigger than 5 hectares; or</p> <p>(ii) will occur outside an urban area, where the total land to be developed is bigger than 1 hectare;</p> <p>excluding where such land has already been developed for residential, mixed, retail, commercial, industrial or institutional purposes.</p>	<p>Yes</p> <p>Site is 149ha in extent and currently zoned for agriculture.</p>
2	15	<p>The clearance of an area of 20 hectares or more of indigenous vegetation, excluding where such clearance of indigenous vegetation is required for—</p> <p>(i) the undertaking of a linear activity; or</p> <p>(ii) maintenance purposes undertaken in accordance with a maintenance management plan.</p>	<p>Yes</p> <p>The site is 149ha in extent. It is likely that indigenous vegetation is to be cleared in excess of 20 ha.</p>
	27	<p>The development of a road—</p> <p>(iii) with a reserve wider than 30 metres; or</p> <p>(iv) catering for more than one lane of traffic in both directions;</p> <p>but excluding a road—</p> <p>(a) for which an environmental authorisation was obtained for the route determination in terms of</p>	<p>NA</p> <p>Site is located within the urban edge.</p>

		<p>activity 5 in Government Notice 387 of 2006 or activity 18 in Government Notice 545 of 2010, in which case activity 24 in Listing Notice 1 of 2014 applies;</p> <p>(b) which is 1 kilometre or shorter; or</p> <p>(c) where the entire road falls within an urban area.</p>	
3	4	<p>The development of a road wider than 4 metres with a reserve less than 13,5 metres.</p> <p>c. Gauteng</p> <p>i. A protected area identified in terms of NEMPAA, excluding conservancies;</p> <p>ii. National Protected Area Expansion Strategy Focus Areas;</p> <p>iii. Gauteng Protected Area Expansion Priority Areas;</p> <p>iv. Sites identified as Critical Biodiversity Areas (CBAs) or Ecological Support Areas (ESAs) in the Gauteng Conservation Plan or in bioregional plans;</p> <p>v. Sites identified within threatened ecosystems listed in terms of the National Environmental Management Act: Biodiversity Act (Act No. 10 of 2004);</p> <p>vi. Sensitive areas identified in an environmental management framework adopted by the relevant environmental authority;</p> <p>vii. Sites identified as high potential agricultural land in terms of Gauteng Agricultural Potential Atlas;</p> <p>viii. Important Bird and Biodiversity Area (IBA);</p> <p>ix. Sites or areas identified in terms of an international convention;</p> <p>x. Sites managed as protected areas by provincial authorities, or declared as nature reserves in terms of the Nature Conservation Ordinance (Ordinance 12 of 1983) or the NEMPAA;</p> <p>xi. Sites designated as nature reserves in terms of municipal Spatial Development Frameworks; or</p> <p>xii. Sites zoned for conservation use or public open space or equivalent zoning.</p>	<p>Potentially.</p> <p>The site is zoned for agriculture and is classified as having a very high sensitivity in respect to the terrestrial biodiversity.</p> <p>Soweto Highveld Grassland = Vu,</p>
	12	<p>The clearance of an area of 300 square metres or more of indigenous vegetation except where such clearance of indigenous vegetation is required for maintenance purposes undertaken in accordance with a maintenance management plan.</p> <p>c. Gauteng</p> <p>i. Within any critically endangered or endangered ecosystem listed in terms of section 52 of the NEMBA or prior to the publication of such a list, within an area that has been identified as critically endangered in the National Spatial Biodiversity Assessment 2004;</p> <p>ii. Within Critical Biodiversity Areas or Ecological Support Areas identified in the Gauteng Conservation Plan or bioregional plans; or</p>	<p>Potentially</p> <p>Site is in 149ha in extent, currently zoned for agriculture and it is highly likely that indigenous vegetation of more than 300 m2 will be cleared.</p> <p>The site is regarded as</p>

		<p>iii. On land, where, at the time of the coming into effect of this Notice or thereafter such land was zoned open space, conservation or had an equivalent zoning.</p>	<p>having a very high terrestrial biodiversity sensitivity. Soweto Highveld Grassland = Vu.</p>
14		<p>The development of—</p> <ul style="list-style-type: none"> <li>(i) dams or weirs, where the dam or weir, including infrastructure and water surface area exceeds 10 square metres; or</li> <li>(ii) infrastructure or structures with a physical footprint of 10 square metres or more;</li> </ul> <p>where such development occurs—</p> <ul style="list-style-type: none"> <li>(a) within a watercourse;</li> <li>(b) in front of a development setback; or</li> <li>(c) if no development setback has been adopted, within 32 metres of a watercourse, measured from the edge of a watercourse; excluding the development of infrastructure or structures within existing ports or harbours that will not increase the development footprint of the port or harbour.</li> </ul> <p>c. Gauteng</p> <ul style="list-style-type: none"> <li>i. A protected area identified in terms of NEMPAA, excluding conservancies;</li> <li>ii. National Protected Area Expansion Strategy Focus Areas;</li> <li>iii. Gauteng Protected Area Expansion Priority Areas;</li> <li>iv. Sites identified as Critical Biodiversity Areas (CBAs) or Ecological Support Areas (ESAs) in the Gauteng Conservation Plan or in bioregional plans;</li> <li>v. Sites identified within threatened ecosystems listed in terms of the National Environmental Management Act: Biodiversity Act (Act No. 10 of 2004);</li> <li>vi. Sensitive areas identified in an environmental management framework adopted by the relevant environmental authority;</li> <li>vii. Sites or areas identified in terms of an international convention;</li> <li>viii. Sites managed as protected areas by provincial authorities, or declared as nature reserves in terms of the Nature Conservation Ordinance (Ordinance 12 of 1983) or the NEMPAA;</li> <li>ix. Sites designated as nature reserves in terms of municipal Spatial Development Frameworks; or</li> <li>x. Sites zoned for conservation use or public open space or equivalent zoning.</li> </ul>	<p>Potentially Site is in close proximity of NFEPA system, is currently zoned as agriculture and falls within a very high sensitivity of terrestrial biodiversity due to a vulnerable ecosystem, even though the site is degraded. Soweto Highveld Grassland = Vu.</p>



	15	<p>The transformation of land bigger than 1000 square metres in size, to residential, retail, commercial, industrial or institutional use, where, such land was zoned open space, conservation or had an equivalent zoning, on or after 02 August 2010.</p> <p>b. Gauteng</p> <p>i. All areas.</p>	<p>Potentially. The site is currently zoned as agriculture.</p>
--	----	--	---

Therefore, this site requires an Environmental Impact Assessment in terms of NEMA and the EIA Regulations (2014) in order to authorise development for purposes of residential, mixed, retail, commercial, industrial or institutional use.

### 3.5.2 *Listed and specified activities in terms of Section 21 of the NWA*

The following water uses are triggered due to the development site falling within the 500m buffer of both the NFEPA and the watercourse:

- Section 21 (c) - *Impeding or diverting the flow of water in a watercourse;*
- Section 21 (d) - *engaging in a stream flow reduction activity;* and
- Section 21 (i) - *altering the bed, banks, course or characteristics of a watercourse;*

Therefore, this site requires a Water Use Authorisation/General Authorisation in terms of the NWA in order to authorise the water uses associated with the development.

## 4 BASELINE ENVIRONMENTAL DESCRIPTION

### 4.1 Biophysical Environment

The site is not located within a sensitive area as delineated by the Gauteng Conservation Plan. However, to the north west there is a Critical Biodiversity Area associated with a tributary of the Rietspruit. This tributary has been identified as a National Freshwater Ecosystem Priority Area (NFEPA) and is of high conservation value. See Figure 4-1 below. The south western portion of Unitas Park ext 16 is located within the 500m buffer of the NFEPA as well as within the 500m buffer of the watercourse (Rietspruit). From site investigation it is likely that there is surface water on site, even if this is temporary or ephemeral.

The site is located within the Soweto Highveld Grassland ecosystem type, which is listed as Vulnerable (GN 1002, GG 34809, 2011). However, during the site inspection, the land was noted as being heavily disturbed due to anthropogenic practices such as agriculture as well as being surrounded by development. Thus, does not present a good opportunity to preserve this ecosystem type.

According to the Department of Environmental Affairs, the following sensitivities pertain to the site:

- Agricultural theme- High sensitivity
- Animal species theme- Medium sensitivity
- Aquatic biodiversity theme- Low sensitivity
- Plant species theme- Medium sensitivity
- Terrestrial biodiversity theme- Very high sensitivity (Soweto Highveld Grassland ecosystem- vulnerable)

### 4.2 Socio-economic Environment

According to the Sedibeng Growth and Development Strategy 2 (Sedibeng District Municipality, 2012), the Unitas Park population is of low-Living Standards Measurement with a low access to services. This places the community as vulnerable to impact. The community also has a high unemployment rate. These factors must be considered when proposing development within Unitas Park. The community is not positioned to address impacts to their human health, living conditions or environment. Therefore, it is important that the developer communicate with neighbouring community members in order to minimize negative impacts of the development. This will be focused within the construction phase of the project.

According to the Department of Environmental Affairs, the following sensitivities pertain to the site:

- Civil aviation theme- High sensitivity
- Defence theme- Low sensitivity

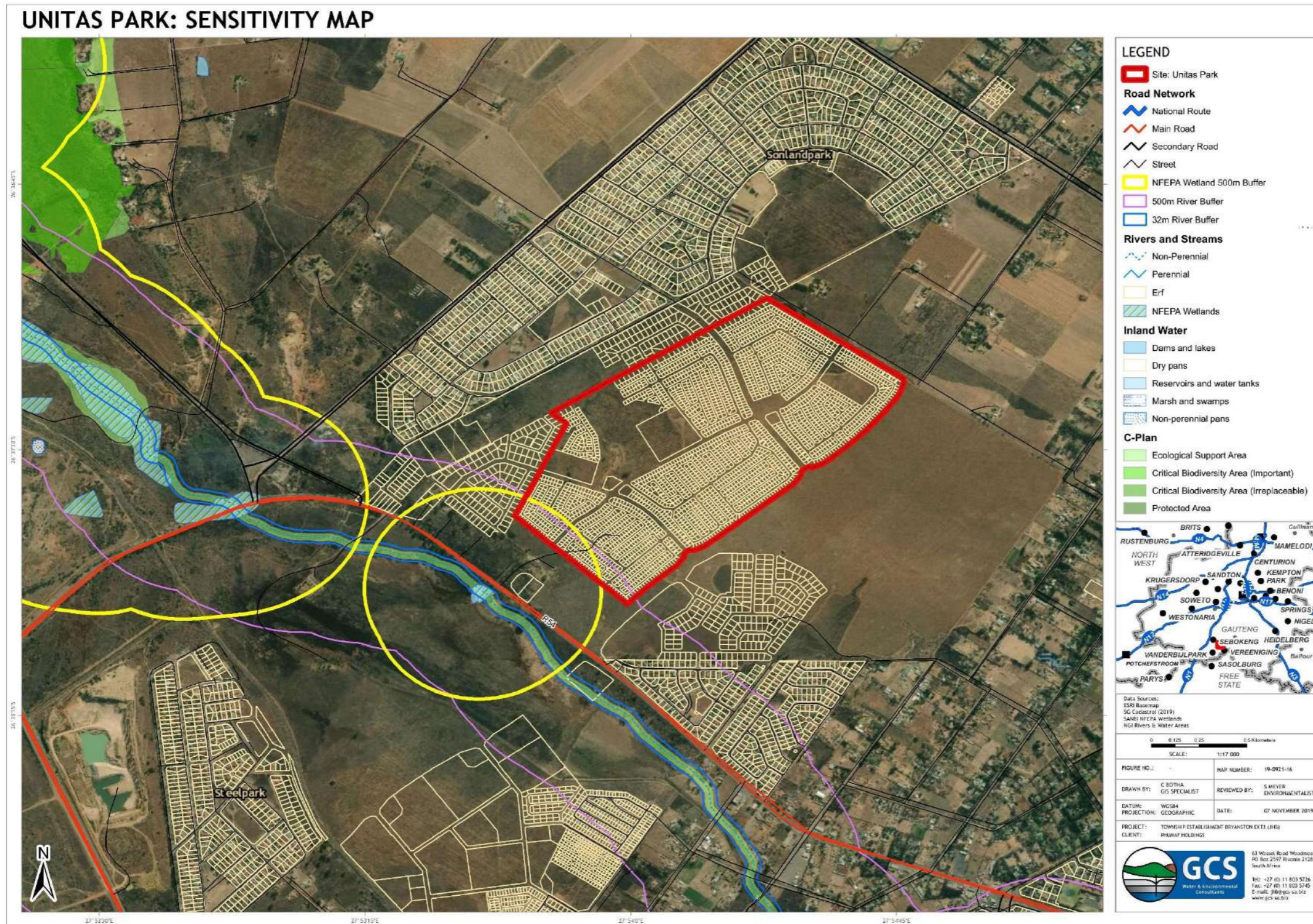


Figure 4-1: Unitas Park ext 16 Sensitivity Map

**Table 4.1: Preliminary Impacts Identified.**

POTENTIAL ENVIRONMENTAL IMPACT	IDENTIFIED ACTIVITY	RECOMMENDED MITIGATION MEASURES	ACTION PLAN
GEOLOGY			
Altering of geological strata	Foundations	Little to no impact and therefore no mitigation necessary	Compile and implement an Environmental Management Plan.
TOPOGRAPHY AND DRAINAGE			
Alteration of natural topography	Residential development	Stormwater drainage is an important consideration. This will impact on the quality and quantity of surface water reaching the Rietspruit tributary.	Undertake ecological and wetland screening. Implement a stormwater management plan during construction. Compile and implement an Environmental Management Plan. Water Use License will be required under Section 21 (c), (d) and (i).
SOILS, LAND USE AND LAND CAPABILITY			
Loss of soil resource, land use and land capability	Residential development	This site and most of the surrounding area is vacant. It is important to understand the land capability, and this should be carried out as a desktop study to inform the EIA.	Desktop Land capability study.
Contamination of soil resources	Residential development	Impact to the critical biodiversity area and watercourse to south west of the site. This needs to be managed, especially during construction.	Compile and Implement an Environmental Management Plan.

POTENTIAL ENVIRONMENTAL IMPACT	IDENTIFIED ACTIVITY	RECOMMENDED MITIGATION MEASURES	ACTION PLAN
			Undertake wetland and ecological assessment.  Implement Environmental Awareness and Response Plan.
SURFACE WATER			
Change in Drainage patterns	Residential Development	Ensure drainage to the downstream tributary remains constant. Investigate the potential impact to the watercourse and the NFEPA.	Design for optimal drainage and compile and implement a Stormwater Management Plan.  Implement Environmental Awareness and Response Plan.  Ecological and wetland assessment.
Contamination of Surface Water resources	Residential Development	Keep clean and dirty water areas separate and don't allow for contaminated water or spills to enter the environment	Compile and Implement Stormwater Management Plan and Environmental Management Plan.  Implement Environmental Awareness and Response Plan.  Ecological and wetland assessment.
HYDROGEOLOGY			
Potential contamination of groundwater resources	Residential Development	Little to no impact expected	Compile and Implement Environmental Management Plan.

ECOLOGY			
Disruption of ecological connectivity	Residential Development	No land use changes or other disturbances of animals outside of the study area should be allowed.  The NFEPA and wetland buffer will be impacted and need to be assessed.	Signs should be erected on site and access roads limiting the speed to no more than 40 km/hour.  Compile and Implement Environmental Management Plan.  Wetland and ecological assessment.
Loss and degradation of faunal habitat	Residential Development	Impacts should be limited	Prohibit habitat degradation or destruction outside of boundary fences.  Compile and Implement Environmental Management Plan.  Wetland and ecological assessment.
Loss of biodiversity	Residential Development	Biodiversity will be higher and more sensitive closer to the NFEPA and watercourse and this must be investigated.	Compile and Implement Environmental Management Plan.  Wetland and ecological assessment.
Spreading of weeds and alien vegetation	Residential Development	Little to no impact expected. However, the NFEPA and watercourse will be impacted upon by any change in vegetation.	Compile and Implement Environmental Management Plan.  Wetland and ecological assessment.
NOISE			
Noise nuisance	Construction phase	Workers should be equipped with appropriate gear to ameliorate the effects of noise levels.  Construction activities will be limited to the hours of 07h00 to 18h00 weekdays.	Compile and Implement Environmental Management Plan.

AIR QUALITY			
Fugitive dust releases	Construction Phase	Manage dust during construction phase.	Compile and Implement Environmental Management Plan. Implement speed limits on roads. Implement dust suppression.
HERITAGE			
Possible damage to heritage artefacts	Residential development	Little to no impact expected.	Notice of Intent to Develop submitted to SAHRA Compile and Implement Environmental Management Plan. Implement Environmental Awareness and Response Plan.
SOCIO-ECONOMIC			
Increase in crime	Influx of job seekers	Manage the site access. Manage employee movement. Provide a grievance mechanism with adjacent landowners.	Compile and Implement Environmental Management Plan. Stakeholder Communication Strategy and Grievance Mechanism.
Noise and dust	Construction Phase	Addressed above.	Compile and Implement Environmental Management Plan.



## 5 RECOMMENDATIONS AND WAY FORWARD

### 5.1 Authorisations

Numerous NEMA listed activities are triggered (see Section 3.5.1) and therefore a full Scoping and Environmental Impact Assessment (S&EIR) is required for authorisation. In addition, water uses are triggered through NWA and so a Water Use License Application (WULA) will need to be submitted with the Department of Water Affairs (See Section 3.5.2).

The S&EIR will be carried out through the following phases :

- Project Initiation and pre-Application Meetings;
- Project Announcement and Draft Scoping Report;
- Specialist Investigation;
- Public Review and Meetings;
- Submit Final Scoping Report;
- Updated Specialist Reports;
- Draft Impact Assessment Report for public review;
- Final Impact Assessment Report submission;
- Follow up with Competent Authority.

The WULA will be carried out through the following phases:

- Project Initiation and Pre-Application Meeting;
- Wetland assessment and matrix;
- Confirm GA or WULA;
- Authority Site Visit;
- Complete forms and technical reports;
- Public Review of Submission; and
- Submission and Follow up.

### 5.2 Supporting Documents / Activities

From the findings of this environmental screening process, it is evident that potential environmental and social impacts may be of moderate to high consequence. Therefore, the required processes, EIA and WULA, have been triggered. Several supporting assessments, processes and reports are recommended, and should be carried out in tandem with the licensing and authorisation processes.

The following specialist studies should be carried out to clarify the sensitivity of the site:

- Aquatic ecology and wetland assessment;
- Ecological assessment; and
- Agricultural assessment.

It is recommended that the following is carried out in order to follow best practice and minimise environmental harm:

- Environmental Management Plan (EMP) is compiled and implemented during the construction phase.
- An ecological and wetland assessment is carried out to confirm the sensitivity of the wetland and watercourse, so as to input recommendations to the EMP.
- An Environmental Control Officer (ECO) is employed by the client during the construction phase to audit the site on a regular basis and ensure compliance of to the EMP.
- A Notice of Intent to Develop (NID) should be sent to the South African Heritage Resources Agency (SAHRA) to indicate the proposed development.

### **5.3 Way forward and Conclusion**

GCS recommends that specialist investigations are carried out on site to determine the sensitivity of the potential watercourse, the indigenous vegetation as well as to determine whether or not the site represents a good opportunity to preserve highly sensitive agricultural land, as indicated in the DEA screening report.

GCS will undertake the S&EIR process on behalf of the client.

GCS will provide a quotation to undertake all of the assessments and reports required to support the EIA and WUL application processes. A meeting will be set up with the client in order to discuss the way forward, including timelines and deliverables.

Annexure 4-2  
(B)  
DEA Screening Report



**SCREENING REPORT FOR AN ENVIRONMENTAL AUTHORIZATION OR  
FOR A PART TWO AMENDMENT OF AN ENVIRONMENTAL AUTHORISATION  
AS REQUIRED BY THE 2014 EIA REGULATIONS – PROPOSED SITE  
ENVIRONMENTAL SENSITIVITY**

**EIA Reference number:** Gauteng Rapid Land Release Programme

**Project name:** Unitas Park Extension 16

**Project title:** Environmental Screening Report

**Date screening report generated:** 10/03/2020 21:00:05

**Applicant:** Phumaf Holdings

**Compiler:** GCS

**Compiler signature:**

.....

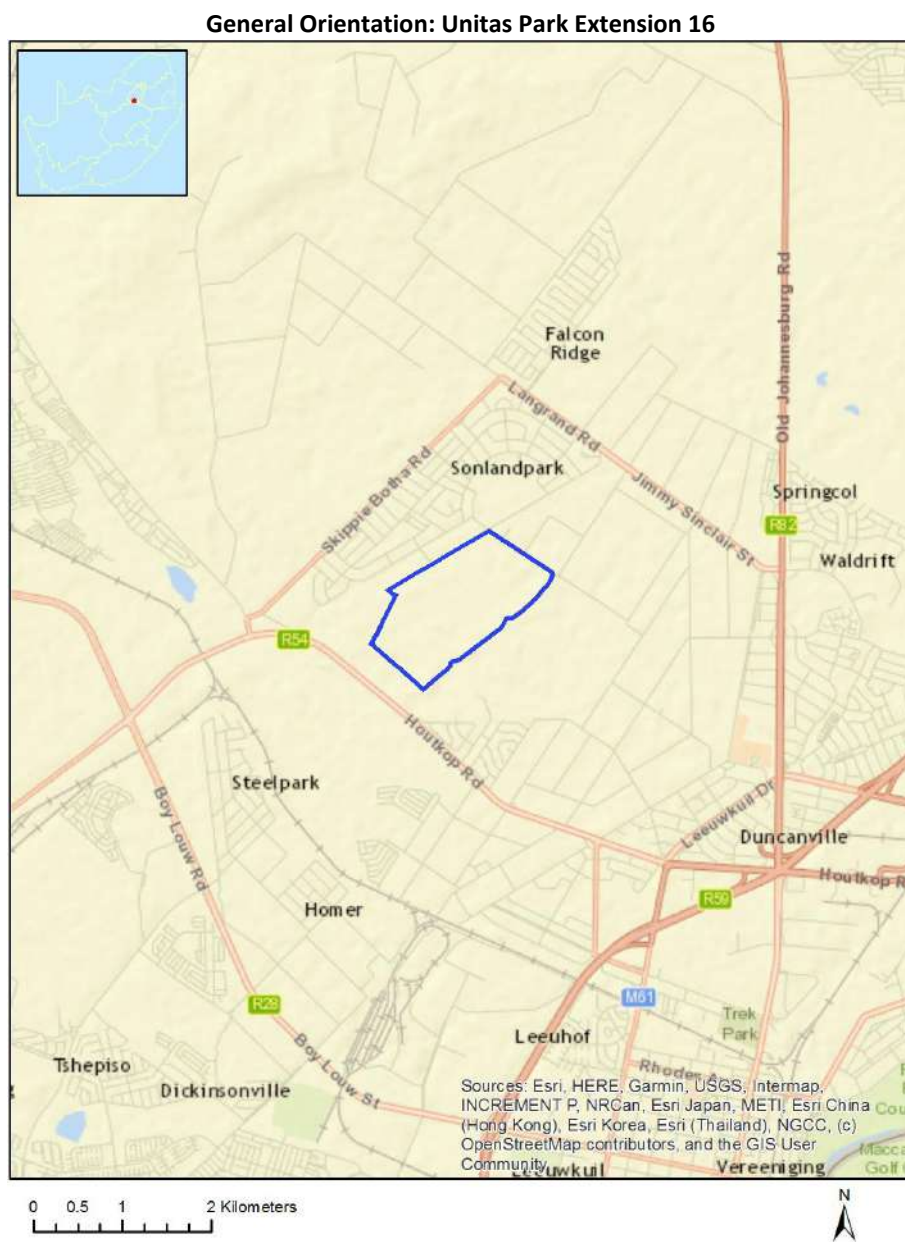


## Table of Contents

Proposed Project Location .....	3
Orientation map 1: General location .....	3
Map of proposed site and relevant area(s) .....	4
Cadastral details of the proposed site .....	4
Wind and Solar developments with an approved Environmental Authorisation or applications under consideration within 30 km of the proposed area .....	49
Environmental Management Frameworks relevant to the application .....	49
Environmental screening results and assessment outcomes .....	50
Relevant development incentives, restrictions, exclusions or prohibitions .....	50
Map indicating proposed development footprint within applicable development incentive, restriction, exclusion or prohibition zones.....	51
Proposed Development Area Environmental Sensitivity.....	51
Specialist assessments identified.....	52
Results of the environmental sensitivity of the proposed area .....	54
MAP OF RELATIVE AGRICULTURE THEME SENSITIVITY .....	54
MAP OF RELATIVE ANIMAL SPECIES THEME SENSITIVITY.....	55
MAP OF RELATIVE AQUATIC BIODIVERSITY THEME SENSITIVITY .....	56
MAP OF RELATIVE CIVIL AVIATION THEME SENSITIVITY .....	57
MAP OF RELATIVE PLANT SPECIES THEME SENSITIVITY .....	58
MAP OF RELATIVE DEFENCE THEME SENSITIVITY.....	59
MAP OF RELATIVE TERRESTRIAL BIODIVERSITY THEME SENSITIVITY .....	60

# Proposed Project Location

## Orientation map 1: General location



## Map of proposed site and relevant area(s)



## Cadastral details of the proposed site

Property details:

No	Farm Name	Farm/ Erf No	Portion	Latitude	Longitude	Property Type
1	UNITAS PARK	5123	0	26°37'47.26S	27°53'48.77E	Erven
2	UNITAS PARK	5125	0	26°37'47.91S	27°53'49.64E	Erven
3	UNITAS PARK	4985	0	26°37'52.3S	27°54'0.05E	Erven
4	UNITAS PARK	4987	0	26°37'51.7S	27°54'0.88E	Erven
5	UNITAS PARK	2988	0	26°37'22.16S	27°54'15.12E	Erven
6	UNITAS PARK	2990	0	26°37'23.08S	27°54'15.5E	Erven
7	UNITAS PARK	2997	0	26°37'22.38S	27°54'14.37E	Erven
8	UNITAS PARK	2999	0	26°37'21.49S	27°54'14.03E	Erven
9	UNITAS PARK	4649	0	26°37'31.76S	27°54'10.85E	Erven
10	UNITAS PARK	4651	0	26°37'31.22S	27°54'10.11E	Erven
11	UNITAS PARK	2469	0	26°37'35.39S	27°53'45.6E	Erven
12	UNITAS PARK	2666	0	26°37'38.25S	27°53'49.95E	Erven
13	UNITAS PARK	5110	0	26°37'45.29S	27°53'48.72E	Erven
14	UNITAS PARK	5117	0	26°37'44.99S	27°53'49.95E	Erven
15	UNITAS PARK	5124	0	26°37'47.58S	27°53'49.23E	Erven
16	UNITAS PARK	4988	0	26°37'51.41S	27°54'1.28E	Erven
17	UNITAS PARK	4995	0	26°37'49.09S	27°54'4.1E	Erven
18	UNITAS PARK	2980	0	26°37'18.48S	27°54'13.57E	Erven
19	UNITAS PARK	2991	0	26°37'23.54S	27°54'15.68E	Erven
20	UNITAS PARK	2998	0	26°37'21.93S	27°54'14.2E	Erven
21	UNITAS PARK	4632	0	26°37'31.41S	27°54'11.46E	Erven
22	UNITAS PARK	2665	0	26°37'38.69S	27°53'49.71E	Erven
23	UNITAS PARK	5120	0	26°37'46.07S	27°53'48.88E	Erven
24	UNITAS PARK	5122	0	26°37'46.91S	27°53'48.28E	Erven
25	UNITAS PARK	4990	0	26°37'50.78S	27°54'2.11E	Erven
26	UNITAS PARK	4992	0	26°37'50.1S	27°54'2.94E	Erven
27	UNITAS PARK	2983	0	26°37'19.86S	27°54'14.16E	Erven
28	UNITAS PARK	2985	0	26°37'20.78S	27°54'14.54E	Erven
29	UNITAS PARK	2987	0	26°37'21.7S	27°54'14.93E	Erven
30	UNITAS PARK	3000	0	26°37'21.03S	27°54'13.84E	Erven

31	UNITAS PARK	3002	0	26°37'20.11S	27°54'13.46E	Erven
32	UNITAS PARK	4644	0	26°37'33.69S	27°54'12.53E	Erven
33	UNITAS PARK	4646	0	26°37'32.93S	27°54'11.9E	Erven
34	UNITAS PARK	2470	0	26°37'35.57S	27°53'46.13E	Erven
35	UNITAS PARK	2471	0	26°37'35.72S	27°53'46.62E	Erven
36	UNITAS PARK	5111	0	26°37'44.92S	27°53'49.03E	Erven
37	UNITAS PARK	5112	0	26°37'44.54S	27°53'49.38E	Erven
38	UNITAS PARK	4982	0	26°37'53.39S	27°53'58.58E	Erven
39	UNITAS PARK	4983	0	26°37'53.02S	27°53'59.29E	Erven
40	UNITAS PARK	4997	0	26°37'48.46S	27°54'4.94E	Erven
41	UNITAS PARK	5108	0	26°37'46.03S	27°53'48E	Erven
42	UNITAS PARK	5115	0	26°37'44.21S	27°53'50.66E	Erven
43	UNITAS PARK	5126	0	26°37'48.24S	27°53'50.07E	Erven
44	UNITAS PARK	4986	0	26°37'52.01S	27°54'0.47E	Erven
45	UNITAS PARK	4993	0	26°37'49.75S	27°54'3.34E	Erven
46	UNITAS PARK	2982	0	26°37'19.4S	27°54'13.96E	Erven
47	UNITAS PARK	2989	0	26°37'22.62S	27°54'15.3E	Erven
48	UNITAS PARK	2996	0	26°37'22.82S	27°54'14.53E	Erven
49	UNITAS PARK	4634	0	26°37'32.18S	27°54'12.17E	Erven
50	UNITAS PARK	4641	0	26°37'34.92S	27°54'13.59E	Erven
51	UNITAS PARK	4648	0	26°37'32.16S	27°54'11.2E	Erven
52	UNITAS PARK	4085	0	26°37'37.35S	27°54'14.27E	Erven
53	UNITAS PARK	4092	0	26°37'38.34S	27°54'12.01E	Erven
54	UNITAS PARK	2467	0	26°37'35.06S	27°53'44.61E	Erven
55	UNITAS PARK	5119	0	26°37'45.7S	27°53'49.2E	Erven
56	UNITAS PARK	5121	0	26°37'46.46S	27°53'48.48E	Erven
57	UNITAS PARK	4989	0	26°37'51.11S	27°54'1.69E	Erven
58	UNITAS PARK	4991	0	26°37'50.43S	27°54'2.53E	Erven
59	UNITAS PARK	2984	0	26°37'20.32S	27°54'14.35E	Erven
60	UNITAS PARK	2986	0	26°37'21.24S	27°54'14.74E	Erven
61	UNITAS PARK	3001	0	26°37'20.57S	27°54'13.65E	Erven
62	UNITAS PARK	4630	0	26°37'30.58S	27°54'11.42E	Erven
63	UNITAS PARK	4645	0	26°37'33.29S	27°54'12.2E	Erven
64	UNITAS PARK	4647	0	26°37'32.55S	27°54'11.56E	Erven
65	UNITAS PARK	4088	0	26°37'36.8S	27°54'12.98E	Erven
66	UNITAS PARK	4090	0	26°37'37.46S	27°54'12.01E	Erven
67	UNITAS PARK	3806	0	26°37'13.4S	27°54'37.82E	Erven
68	UNITAS PARK	5113	0	26°37'44.14S	27°53'49.74E	Erven
69	UNITAS PARK	5114	0	26°37'43.76S	27°53'50.14E	Erven
70	UNITAS PARK	4940	0	26°37'52.54S	27°53'58.2E	Erven
71	UNITAS PARK	4941	0	26°37'52.88S	27°53'57.77E	Erven
72	UNITAS PARK	4984	0	26°37'52.66S	27°53'59.68E	Erven
73	UNITAS PARK	4998	0	26°37'48.15S	27°54'5.35E	Erven
74	UNITAS PARK	4999	0	26°37'47.85S	27°54'5.77E	Erven
75	UNITAS PARK	2994	0	26°37'23.74S	27°54'14.91E	Erven
76	UNITAS PARK	2995	0	26°37'23.26S	27°54'14.71E	Erven
77	UNITAS PARK	4635	0	26°37'32.6S	27°54'12.5E	Erven
78	UNITAS PARK	4636	0	26°37'32.99S	27°54'12.82E	Erven
79	UNITAS PARK	4639	0	26°37'34.04S	27°54'13.77E	Erven
80	UNITAS PARK	4079	0	26°37'39.63S	27°54'16.31E	Erven
81	UNITAS PARK	4080	0	26°37'39.26S	27°54'15.96E	Erven
82	UNITAS PARK	4097	0	26°37'38.09S	27°54'14.06E	Erven
83	UNITAS PARK	4098	0	26°37'38.51S	27°54'14.4E	Erven
84	UNITAS PARK	3815	0	26°37'15.79S	27°54'41.89E	Erven
85	UNITAS PARK	3174	0	26°37'8.94S	27°54'15.7E	Erven
86	UNITAS PARK	3536	0	26°37'17.5S	27°54'19.49E	Erven
87	UNITAS PARK	3537	0	26°37'17.03S	27°54'19.27E	Erven
88	UNITAS PARK	3386	0	26°37'11.52S	27°54'31.34E	Erven
89	UNITAS PARK	3387	0	26°37'11.78S	27°54'31.8E	Erven
90	UNITAS PARK	5136	0	26°37'51.42S	27°53'54.13E	Erven



91	UNITAS PARK	4082	0	26°37'38.51S	27°54'15.27E	Erven
92	UNITAS PARK	4084	0	26°37'37.74S	27°54'14.61E	Erven
93	UNITAS PARK	4086	0	26°37'36.91S	27°54'13.92E	Erven
94	UNITAS PARK	3810	0	26°37'14.47S	27°54'39.64E	Erven
95	UNITAS PARK	3812	0	26°37'15S	27°54'40.55E	Erven
96	UNITAS PARK	3814	0	26°37'15.53S	27°54'41.44E	Erven
97	UNITAS PARK	3175	0	26°37'8.54S	27°54'16.44E	Erven
98	UNITAS PARK	3177	0	26°37'7.72S	27°54'17.93E	Erven
99	UNITAS PARK	3548	0	26°37'12.76S	27°54'20.07E	Erven
100	UNITAS PARK	3550	0	26°37'13.58S	27°54'20.01E	Erven
101	UNITAS PARK	3389	0	26°37'12.41S	27°54'32.24E	Erven
102	UNITAS PARK	3391	0	26°37'12.35S	27°54'31.39E	Erven
103	UNITAS PARK	5133	0	26°37'50.48S	27°53'52.93E	Erven
104	UNITAS PARK	5135	0	26°37'51.09S	27°53'53.73E	Erven
105	UNITAS PARK	5041	0	26°37'51.59S	27°53'56.43E	Erven
106	UNITAS PARK	5043	0	26°37'51.03S	27°53'55.56E	Erven
107	UNITAS PARK	4979	0	26°37'53.5S	27°53'59.72E	Erven
108	UNITAS PARK	4981	0	26°37'53.67S	27°53'58.91E	Erven
109	UNITAS PARK	3006	0	26°37'18.23S	27°54'12.71E	Erven
110	UNITAS PARK	3008	0	26°37'17.31S	27°54'12.34E	Erven
111	UNITAS PARK	4658	0	26°37'33.48S	27°54'8.65E	Erven
112	UNITAS PARK	4660	0	26°37'34.21S	27°54'9.3E	Erven
113	UNITAS PARK	4667	0	26°37'36.92S	27°54'10.83E	Erven
114	UNITAS PARK	4669	0	26°37'36.1S	27°54'10.04E	Erven
115	UNITAS PARK	4276	0	26°37'35.86S	27°54'23.07E	Erven
116	UNITAS PARK	4278	0	26°37'35.27S	27°54'23.94E	Erven
117	UNITAS PARK	3185	0	26°37'5.47S	27°54'24.46E	Erven
118	UNITAS PARK	3187	0	26°37'6.1S	27°54'25.59E	Erven
119	UNITAS PARK	3558	0	26°37'16.8S	27°54'19.98E	Erven
120	UNITAS PARK	4087	0	26°37'36.44S	27°54'13.51E	Erven
121	UNITAS PARK	4089	0	26°37'37.15S	27°54'12.5E	Erven
122	UNITAS PARK	3807	0	26°37'13.68S	27°54'38.27E	Erven
123	UNITAS PARK	3809	0	26°37'14.21S	27°54'39.19E	Erven
124	UNITAS PARK	3180	0	26°37'6.56S	27°54'20.44E	Erven
125	UNITAS PARK	3530	0	26°37'20.24S	27°54'20.52E	Erven
126	UNITAS PARK	3545	0	26°37'13.53S	27°54'18.64E	Erven
127	UNITAS PARK	3547	0	26°37'12.99S	27°54'19.59E	Erven
128	UNITAS PARK	3392	0	26°37'12.03S	27°54'30.99E	Erven
129	UNITAS PARK	3394	0	26°37'11.5S	27°54'30.05E	Erven
130	UNITAS PARK	3396	0	26°37'10.99S	27°54'29.13E	Erven
131	UNITAS PARK	5128	0	26°37'48.89S	27°53'50.91E	Erven
132	UNITAS PARK	5130	0	26°37'49.54S	27°53'51.69E	Erven
133	UNITAS PARK	5046	0	26°37'49.92S	27°53'56.88E	Erven
134	UNITAS PARK	5048	0	26°37'49.26S	27°53'55.89E	Erven
135	UNITAS PARK	4976	0	26°37'52.5S	27°54'0.93E	Erven
136	UNITAS PARK	4978	0	26°37'53.17S	27°54'0.12E	Erven
137	UNITAS PARK	3011	0	26°37'14.73S	27°54'13.76E	Erven
138	UNITAS PARK	3013	0	26°37'15.52S	27°54'14.31E	Erven
139	UNITAS PARK	4655	0	26°37'32.2S	27°54'8.33E	Erven
140	UNITAS PARK	4657	0	26°37'33.06S	27°54'8.3E	Erven
141	UNITAS PARK	4670	0	26°37'35.73S	27°54'9.71E	Erven
142	UNITAS PARK	4672	0	26°37'34.99S	27°54'9.08E	Erven
143	UNITAS PARK	4271	0	26°37'37.33S	27°54'20.91E	Erven
144	UNITAS PARK	4273	0	26°37'36.74S	27°54'21.79E	Erven
145	UNITAS PARK	3188	0	26°37'6.39S	27°54'26.06E	Erven
146	UNITAS PARK	3190	0	26°37'6.9S	27°54'26.9E	Erven
147	UNITAS PARK	3553	0	26°37'14.5S	27°54'18.98E	Erven
148	UNITAS PARK	3555	0	26°37'15.45S	27°54'19.41E	Erven
149	UNITAS PARK	4961	0	26°37'47.46S	27°54'6.2E	Erven
150	UNITAS PARK	2992	0	26°37'24.01S	27°54'15.87E	Erven

151	UNITAS PARK	2993	0	26°37'24.32S	27°54'15.16E	Erven
152	UNITAS PARK	4637	0	26°37'33.33S	27°54'13.13E	Erven
153	UNITAS PARK	4638	0	26°37'33.69S	27°54'13.44E	Erven
154	UNITAS PARK	4078	0	26°37'40S	27°54'16.65E	Erven
155	UNITAS PARK	4081	0	26°37'38.89S	27°54'15.61E	Erven
156	UNITAS PARK	4095	0	26°37'37.25S	27°54'13.37E	Erven
157	UNITAS PARK	4096	0	26°37'37.67S	27°54'13.74E	Erven
158	UNITAS PARK	3816	0	26°37'16.05S	27°54'42.33E	Erven
159	UNITAS PARK	3173	0	26°37'9.35S	27°54'14.75E	Erven
160	UNITAS PARK	3535	0	26°37'17.96S	27°54'19.67E	Erven
161	UNITAS PARK	3538	0	26°37'16.57S	27°54'19.09E	Erven
162	UNITAS PARK	3384	0	26°37'10.99S	27°54'30.42E	Erven
163	UNITAS PARK	3385	0	26°37'11.25S	27°54'30.88E	Erven
164	UNITAS PARK	5137	0	26°37'51.75S	27°53'54.53E	Erven
165	UNITAS PARK	5138	0	26°37'52.08S	27°53'54.95E	Erven
166	UNITAS PARK	4969	0	26°37'50.24S	27°54'3.78E	Erven
167	UNITAS PARK	4970	0	26°37'50.55S	27°54'3.36E	Erven
168	UNITAS PARK	5001	0	26°37'45.35S	27°54'6.23E	Erven
169	UNITAS PARK	5002	0	26°37'45.1S	27°54'6.58E	Erven
170	UNITAS PARK	3005	0	26°37'18.7S	27°54'12.9E	Erven
171	UNITAS PARK	3019	0	26°37'18.32S	27°54'15.45E	Erven
172	UNITAS PARK	3020	0	26°37'18.77S	27°54'15.63E	Erven
173	UNITAS PARK	4664	0	26°37'35.75S	27°54'10.64E	Erven
174	UNITAS PARK	4665	0	26°37'36.14S	27°54'10.98E	Erven
175	UNITAS PARK	4105	0	26°37'41.2S	27°54'16.7E	Erven
176	UNITAS PARK	4266	0	26°37'38.84S	27°54'18.81E	Erven
177	UNITAS PARK	4280	0	26°37'34.66S	27°54'24.78E	Erven
178	UNITAS PARK	3808	0	26°37'13.95S	27°54'38.74E	Erven
179	UNITAS PARK	3179	0	26°37'6.91S	27°54'19.51E	Erven
180	UNITAS PARK	3529	0	26°37'20.7S	27°54'20.7E	Erven
181	UNITAS PARK	3544	0	26°37'13.77S	27°54'18.07E	Erven
182	UNITAS PARK	3546	0	26°37'13.29S	27°54'19.15E	Erven
183	UNITAS PARK	3393	0	26°37'11.76S	27°54'30.54E	Erven
184	UNITAS PARK	3395	0	26°37'11.25S	27°54'29.56E	Erven
185	UNITAS PARK	5129	0	26°37'49.22S	27°53'51.3E	Erven
186	UNITAS PARK	5131	0	26°37'49.85S	27°53'52.08E	Erven
187	UNITAS PARK	5045	0	26°37'50.25S	27°53'56.5E	Erven
188	UNITAS PARK	5047	0	26°37'49.62S	27°53'56.31E	Erven
189	UNITAS PARK	5049	0	26°37'48.91S	27°53'55.48E	Erven
190	UNITAS PARK	4975	0	26°37'52.17S	27°54'1.33E	Erven
191	UNITAS PARK	4977	0	26°37'52.84S	27°54'0.53E	Erven
192	UNITAS PARK	3010	0	26°37'14.34S	27°54'13.43E	Erven
193	UNITAS PARK	3012	0	26°37'15.12S	27°54'14.03E	Erven
194	UNITAS PARK	4654	0	26°37'31.98S	27°54'8.78E	Erven
195	UNITAS PARK	4656	0	26°37'32.56S	27°54'7.86E	Erven
196	UNITAS PARK	4671	0	26°37'35.36S	27°54'9.4E	Erven
197	UNITAS PARK	4673	0	26°37'34.6S	27°54'8.74E	Erven
198	UNITAS PARK	4272	0	26°37'37.02S	27°54'21.35E	Erven
199	UNITAS PARK	4274	0	26°37'36.44S	27°54'22.23E	Erven
200	UNITAS PARK	3189	0	26°37'6.65S	27°54'26.48E	Erven
201	UNITAS PARK	3191	0	26°37'7.15S	27°54'27.32E	Erven
202	UNITAS PARK	3552	0	26°37'14.06S	27°54'18.99E	Erven
203	UNITAS PARK	3554	0	26°37'14.98S	27°54'19.2E	Erven
204	UNITAS PARK	3556	0	26°37'15.89S	27°54'19.62E	Erven
205	UNITAS PARK	3569	0	26°37'20.66S	27°54'22.93E	Erven
206	UNITAS PARK	3571	0	26°37'20.65S	27°54'25.9E	Erven
207	UNITAS PARK	4099	0	26°37'38.92S	27°54'14.74E	Erven
208	UNITAS PARK	3813	0	26°37'15.27S	27°54'41.01E	Erven
209	UNITAS PARK	3176	0	26°37'8.12S	27°54'17.16E	Erven
210	UNITAS PARK	3531	0	26°37'19.79S	27°54'20.35E	Erven

211	UNITAS PARK	3542	0	26°37'14.75S	27°54'18.28E	Erven
212	UNITAS PARK	3549	0	26°37'13.34S	27°54'20.42E	Erven
213	UNITAS PARK	3388	0	26°37'12.03S	27°54'32.41E	Erven
214	UNITAS PARK	5127	0	26°37'48.57S	27°53'50.49E	Erven
215	UNITAS PARK	5134	0	26°37'50.78S	27°53'53.33E	Erven
216	UNITAS PARK	5042	0	26°37'51.33S	27°53'56.01E	Erven
217	UNITAS PARK	4966	0	26°37'49.28S	27°54'5.04E	Erven
218	UNITAS PARK	4973	0	26°37'51.51S	27°54'2.14E	Erven
219	UNITAS PARK	4980	0	26°37'53.87S	27°53'59.32E	Erven
220	UNITAS PARK	3009	0	26°37'14.63S	27°54'12.85E	Erven
221	UNITAS PARK	3016	0	26°37'16.96S	27°54'14.95E	Erven
222	UNITAS PARK	3023	0	26°37'20.13S	27°54'16.2E	Erven
223	UNITAS PARK	4661	0	26°37'34.61S	27°54'9.64E	Erven
224	UNITAS PARK	4668	0	26°37'36.52S	27°54'10.42E	Erven
225	UNITAS PARK	4101	0	26°37'39.68S	27°54'15.44E	Erven
226	UNITAS PARK	4270	0	26°37'37.63S	27°54'20.47E	Erven
227	UNITAS PARK	4277	0	26°37'35.56S	27°54'23.5E	Erven
228	UNITAS PARK	3184	0	26°37'5.16S	27°54'23.28E	Erven
229	UNITAS PARK	3195	0	26°37'8.25S	27°54'29.15E	Erven
230	UNITAS PARK	3202	0	26°37'10.1S	27°54'32.44E	Erven
231	UNITAS PARK	3557	0	26°37'16.34S	27°54'19.81E	Erven
232	UNITAS PARK	3568	0	26°37'20.82S	27°54'22.37E	Erven
233	UNITAS PARK	5055	0	26°37'46.95S	27°53'53.06E	Erven
234	UNITAS PARK	5062	0	26°37'45.22S	27°53'51.9E	Erven
235	UNITAS PARK	5003	0	26°37'45.64S	27°54'6.96E	Erven
236	UNITAS PARK	3181	0	26°37'6.1S	27°54'21.21E	Erven
237	UNITAS PARK	3198	0	26°37'9.15S	27°54'30.59E	Erven
238	UNITAS PARK	3199	0	26°37'9.33S	27°54'31.03E	Erven
239	UNITAS PARK	3561	0	26°37'18.18S	27°54'20.52E	Erven
240	UNITAS PARK	3564	0	26°37'19.55S	27°54'21.08E	Erven
241	UNITAS PARK	5051	0	26°37'48.21S	27°53'54.68E	Erven
242	UNITAS PARK	5052	0	26°37'47.89S	27°53'54.29E	Erven
243	UNITAS PARK	5066	0	26°37'46.51S	27°53'53.49E	Erven
244	UNITAS PARK	5069	0	26°37'47.52S	27°53'54.74E	Erven
245	UNITAS PARK	5013	0	26°37'48.94S	27°54'7.54E	Erven
246	UNITAS PARK	5014	0	26°37'49.27S	27°54'7.13E	Erven
247	UNITAS PARK	3031	0	26°37'23.31S	27°54'16.66E	Erven
248	UNITAS PARK	3032	0	26°37'22.78S	27°54'16.49E	Erven
249	UNITAS PARK	4674	0	26°37'34.2S	27°54'8.4E	Erven
250	UNITAS PARK	4677	0	26°37'33.01S	27°54'7.36E	Erven
251	UNITAS PARK	4678	0	26°37'32.73S	27°54'7.11E	Erven
252	UNITAS PARK	4691	0	26°37'37.31S	27°54'6.97E	Erven
253	UNITAS PARK	4692	0	26°37'37.57S	27°54'6.61E	Erven
254	UNITAS PARK	4294	0	26°37'32.99S	27°54'25.53E	Erven
255	UNITAS PARK	4295	0	26°37'33.39S	27°54'25.84E	Erven
256	UNITAS PARK	3209	0	26°37'12.84S	27°54'34.19E	Erven
257	UNITAS PARK	3212	0	26°37'13.33S	27°54'32.99E	Erven
258	UNITAS PARK	3213	0	26°37'12.85S	27°54'33.29E	Erven
259	UNITAS PARK	3574	0	26°37'19.79S	27°54'27.18E	Erven
260	UNITAS PARK	3575	0	26°37'19.49S	27°54'27.61E	Erven
261	UNITAS PARK	3592	0	26°37'15.32S	27°54'32.38E	Erven
262	UNITAS PARK	3593	0	26°37'15.74S	27°54'32.04E	Erven
263	UNITAS PARK	5084	0	26°37'46.77S	27°53'51.13E	Erven
264	UNITAS PARK	5085	0	26°37'47.08S	27°53'51.55E	Erven
265	UNITAS PARK	3560	0	26°37'17.72S	27°54'20.33E	Erven
266	UNITAS PARK	3565	0	26°37'20S	27°54'21.26E	Erven
267	UNITAS PARK	3567	0	26°37'21S	27°54'21.71E	Erven
268	UNITAS PARK	5063	0	26°37'45.55S	27°53'52.29E	Erven
269	UNITAS PARK	5065	0	26°37'46.18S	27°53'53.08E	Erven
270	UNITAS PARK	5070	0	26°37'47.85S	27°53'55.14E	Erven

271	UNITAS PARK	5072	0	26°37'48.51S	27°53'55.95E	Erven
272	UNITAS PARK	5004	0	26°37'46.03S	27°54'6.36E	Erven
273	UNITAS PARK	3025	0	26°37'21.03S	27°54'16.59E	Erven
274	UNITAS PARK	3027	0	26°37'21.93S	27°54'16.97E	Erven
275	UNITAS PARK	3029	0	26°37'22.85S	27°54'17.32E	Erven
276	UNITAS PARK	3034	0	26°37'21.84S	27°54'16.17E	Erven
277	UNITAS PARK	3036	0	26°37'20.94S	27°54'15.74E	Erven
278	UNITAS PARK	4687	0	26°37'35.91S	27°54'6.15E	Erven
279	UNITAS PARK	4689	0	26°37'36.65S	27°54'6.84E	Erven
280	UNITAS PARK	4281	0	26°37'34.34S	27°54'25.23E	Erven
281	UNITAS PARK	4283	0	26°37'33.37S	27°54'24.98E	Erven
282	UNITAS PARK	3206	0	26°37'11.36S	27°54'34.42E	Erven
283	UNITAS PARK	3208	0	26°37'12.29S	27°54'34.61E	Erven
284	UNITAS PARK	3215	0	26°37'11.9S	27°54'34E	Erven
285	UNITAS PARK	3217	0	26°37'11.27S	27°54'32.94E	Erven
286	UNITAS PARK	3588	0	26°37'14.56S	27°54'32.05E	Erven
287	UNITAS PARK	3590	0	26°37'14.53S	27°54'32.9E	Erven
288	UNITAS PARK	5078	0	26°37'50.48S	27°53'57.6E	Erven
289	UNITAS PARK	5080	0	26°37'51.08S	27°53'56.81E	Erven
290	UNITAS PARK	5087	0	26°37'47.74S	27°53'52.34E	Erven
291	UNITAS PARK	5089	0	26°37'48.39S	27°53'53.13E	Erven
292	UNITAS PARK	2668	0	26°37'23.98S	27°53'49.69E	Erven
293	UNITAS PARK	2670	0	26°37'23.02S	27°53'49.41E	Erven
294	UNITAS PARK	3570	0	26°37'20.48S	27°54'23.46E	Erven
295	UNITAS PARK	3572	0	26°37'20.39S	27°54'26.39E	Erven
296	UNITAS PARK	5058	0	26°37'46.03S	27°53'51.84E	Erven
297	UNITAS PARK	5060	0	26°37'45.42S	27°53'51.01E	Erven
298	UNITAS PARK	5005	0	26°37'46.04S	27°54'7.37E	Erven
299	UNITAS PARK	5007	0	26°37'46.56S	27°54'7.81E	Erven
300	UNITAS PARK	5022	0	26°37'51.78S	27°54'3.82E	Erven
301	UNITAS PARK	5024	0	26°37'52.38S	27°54'2.95E	Erven
302	UNITAS PARK	3039	0	26°37'19.58S	27°54'15.18E	Erven
303	UNITAS PARK	3041	0	26°37'18.65S	27°54'14.81E	Erven
304	UNITAS PARK	4684	0	26°37'34.7S	27°54'5.15E	Erven
305	UNITAS PARK	4686	0	26°37'35.51S	27°54'5.8E	Erven
306	UNITAS PARK	4284	0	26°37'32.97S	27°54'24.63E	Erven
307	UNITAS PARK	4286	0	26°37'32.21S	27°54'23.94E	Erven
308	UNITAS PARK	4288	0	26°37'31.45S	27°54'23.28E	Erven
309	UNITAS PARK	4301	0	26°37'35.43S	27°54'24.8E	Erven
310	UNITAS PARK	3203	0	26°37'10.41S	27°54'32.93E	Erven
311	UNITAS PARK	3218	0	26°37'10.99S	27°54'32.5E	Erven
312	UNITAS PARK	3220	0	26°37'10.43S	27°54'31.58E	Erven
313	UNITAS PARK	3583	0	26°37'16.63S	27°54'30.58E	Erven
314	UNITAS PARK	3585	0	26°37'15.81S	27°54'31.18E	Erven
315	UNITAS PARK	5075	0	26°37'49.45S	27°53'57.21E	Erven
316	UNITAS PARK	5077	0	26°37'50.12S	27°53'58.16E	Erven
317	UNITAS PARK	5090	0	26°37'48.71S	27°53'53.53E	Erven
318	UNITAS PARK	5092	0	26°37'49.37S	27°53'54.35E	Erven
319	UNITAS PARK	5037	0	26°37'54.02S	27°53'57.54E	Erven
320	UNITAS PARK	5039	0	26°37'53.36S	27°53'56.74E	Erven
321	UNITAS PARK	3053	0	26°37'16.18S	27°54'6.1E	Erven
322	UNITAS PARK	3055	0	26°37'15.65S	27°54'7.06E	Erven
323	UNITAS PARK	5059	0	26°37'45.72S	27°53'51.42E	Erven
324	UNITAS PARK	5061	0	26°37'44.91S	27°53'51.43E	Erven
325	UNITAS PARK	5006	0	26°37'46.57S	27°54'6.88E	Erven
326	UNITAS PARK	5008	0	26°37'46.89S	27°54'7.23E	Erven
327	UNITAS PARK	5021	0	26°37'51.5S	27°54'4.28E	Erven
328	UNITAS PARK	5023	0	26°37'52.07S	27°54'3.37E	Erven
329	UNITAS PARK	3038	0	26°37'20.04S	27°54'15.36E	Erven
330	UNITAS PARK	3040	0	26°37'19.12S	27°54'15E	Erven

331	UNITAS PARK	4683	0	26°37'34.19S	27°54'4.67E	Erven
332	UNITAS PARK	4685	0	26°37'35.1S	27°54'5.47E	Erven
333	UNITAS PARK	4285	0	26°37'32.57S	27°54'24.29E	Erven
334	UNITAS PARK	4287	0	26°37'31.83S	27°54'23.61E	Erven
335	UNITAS PARK	4302	0	26°37'35.71S	27°54'24.34E	Erven
336	UNITAS PARK	3204	0	26°37'10.71S	27°54'33.42E	Erven
337	UNITAS PARK	3219	0	26°37'10.71S	27°54'32.05E	Erven
338	UNITAS PARK	3221	0	26°37'10.16S	27°54'31.12E	Erven
339	UNITAS PARK	3584	0	26°37'16.22S	27°54'30.88E	Erven
340	UNITAS PARK	3586	0	26°37'15.39S	27°54'31.47E	Erven
341	UNITAS PARK	5074	0	26°37'49.16S	27°53'56.78E	Erven
342	UNITAS PARK	5076	0	26°37'49.73S	27°53'57.65E	Erven
343	UNITAS PARK	5091	0	26°37'49.04S	27°53'53.94E	Erven
344	UNITAS PARK	5093	0	26°37'49.69S	27°53'54.76E	Erven
345	UNITAS PARK	5038	0	26°37'53.68S	27°53'57.15E	Erven
346	UNITAS PARK	5040	0	26°37'53.09S	27°53'56.28E	Erven
347	UNITAS PARK	3054	0	26°37'15.91S	27°54'6.58E	Erven
348	UNITAS PARK	3056	0	26°37'15.39S	27°54'7.54E	Erven
349	UNITAS PARK	4697	0	26°37'35.46S	27°54'4.94E	Erven
350	UNITAS PARK	4699	0	26°37'34.61S	27°54'4.18E	Erven
351	UNITAS PARK	4701	0	26°37'34.93S	27°54'3.21E	Erven
352	UNITAS PARK	5010	0	26°37'47.01S	27°54'8.25E	Erven
353	UNITAS PARK	5017	0	26°37'50.19S	27°54'5.92E	Erven
354	UNITAS PARK	3028	0	26°37'22.39S	27°54'17.14E	Erven
355	UNITAS PARK	3035	0	26°37'21.4S	27°54'15.94E	Erven
356	UNITAS PARK	3042	0	26°37'18.19S	27°54'14.63E	Erven
357	UNITAS PARK	4681	0	26°37'33.66S	27°54'5.65E	Erven
358	UNITAS PARK	4688	0	26°37'36.28S	27°54'6.5E	Erven
359	UNITAS PARK	4695	0	26°37'36.19S	27°54'5.62E	Erven
360	UNITAS PARK	4291	0	26°37'31.8S	27°54'24.49E	Erven
361	UNITAS PARK	4298	0	26°37'34.56S	27°54'26.1E	Erven
362	UNITAS PARK	3205	0	26°37'11.01S	27°54'33.84E	Erven
363	UNITAS PARK	3216	0	26°37'11.55S	27°54'33.38E	Erven
364	UNITAS PARK	3223	0	26°37'9.62S	27°54'30.18E	Erven
365	UNITAS PARK	3578	0	26°37'18.52S	27°54'28.87E	Erven
366	UNITAS PARK	3582	0	26°37'17.04S	27°54'30.27E	Erven
367	UNITAS PARK	3589	0	26°37'14.18S	27°54'32.34E	Erven
368	UNITAS PARK	5081	0	26°37'46.59S	27°53'49.77E	Erven
369	UNITAS PARK	5088	0	26°37'48.06S	27°53'52.73E	Erven
370	UNITAS PARK	5025	0	26°37'52.71S	27°54'2.54E	Erven
371	UNITAS PARK	5036	0	26°37'54.37S	27°53'57.93E	Erven
372	UNITAS PARK	2669	0	26°37'23.68S	27°53'50.17E	Erven
373	UNITAS PARK	3049	0	26°37'15.07S	27°54'13.1E	Erven
374	UNITAS PARK	3060	0	26°37'14.42S	27°54'9.44E	Erven
375	UNITAS PARK	3067	0	26°37'15S	27°54'9.77E	Erven
376	UNITAS PARK	4702	0	26°37'35.2S	27°54'2.72E	Erven
377	UNITAS PARK	4510	0	26°37'36.73S	27°54'9.24E	Erven
378	UNITAS PARK	4305	0	26°37'36.65S	27°54'23.06E	Erven
379	UNITAS PARK	4312	0	26°37'38.74S	27°54'20.06E	Erven
380	UNITAS PARK	4323	0	26°37'37.12S	27°54'18.29E	Erven
381	UNITAS PARK	5029	0	26°37'54.02S	27°54'0.93E	Erven
382	UNITAS PARK	5032	0	26°37'54.99S	27°53'59.72E	Erven
383	UNITAS PARK	2672	0	26°37'23.82S	27°53'47.65E	Erven
384	UNITAS PARK	3046	0	26°37'16.34S	27°54'13.87E	Erven
385	UNITAS PARK	3063	0	26°37'13.67S	27°54'10.84E	Erven
386	UNITAS PARK	3064	0	26°37'14.19S	27°54'11.23E	Erven
387	UNITAS PARK	4503	0	26°37'34.02S	27°54'6.87E	Erven
388	UNITAS PARK	4506	0	26°37'35.17S	27°54'7.92E	Erven
389	UNITAS PARK	4308	0	26°37'37.54S	27°54'21.77E	Erven
390	UNITAS PARK	4309	0	26°37'37.84S	27°54'21.35E	Erven

391	UNITAS PARK	3226	0	26°37'8.81S	27°54'28.71E	Erven
392	UNITAS PARK	3227	0	26°37'9.41S	27°54'28.43E	Erven
393	UNITAS PARK	3241	0	26°37'6.39S	27°54'24.69E	Erven
394	UNITAS PARK	3244	0	26°37'5.95S	27°54'23.29E	Erven
395	UNITAS PARK	3606	0	26°37'20.59S	27°54'27.2E	Erven
396	UNITAS PARK	3607	0	26°37'20.9S	27°54'26.76E	Erven
397	UNITAS PARK	5095	0	26°37'50.48S	27°53'54.77E	Erven
398	UNITAS PARK	5096	0	26°37'50.15S	27°53'54.29E	Erven
399	UNITAS PARK	4895	0	26°37'47.51S	27°54'0.15E	Erven
400	UNITAS PARK	4898	0	26°37'46.64S	27°54'1.36E	Erven
401	UNITAS PARK	4899	0	26°37'46.32S	27°54'1.74E	Erven
402	UNITAS PARK	2682	0	26°37'25.83S	27°53'49.6E	Erven
403	UNITAS PARK	2683	0	26°37'26.13S	27°53'49.21E	Erven
404	UNITAS PARK	3074	0	26°37'16.67S	27°54'6.49E	Erven
405	UNITAS PARK	3075	0	26°37'16.91S	27°54'6.01E	Erven
406	UNITAS PARK	2858	0	26°37'24.34S	27°54'11.51E	Erven
407	UNITAS PARK	4517	0	26°37'36.4S	27°54'7.96E	Erven
408	UNITAS PARK	4518	0	26°37'35.99S	27°54'7.64E	Erven
409	UNITAS PARK	4493	0	26°37'35.52S	27°54'12.74E	Erven
410	UNITAS PARK	3050	0	26°37'16.89S	27°54'4.76E	Erven
411	UNITAS PARK	3052	0	26°37'16.43S	27°54'5.65E	Erven
412	UNITAS PARK	4703	0	26°37'35.45S	27°54'2.22E	Erven
413	UNITAS PARK	4502	0	26°37'34.37S	27°54'6.33E	Erven
414	UNITAS PARK	4507	0	26°37'35.56S	27°54'8.27E	Erven
415	UNITAS PARK	4509	0	26°37'36.34S	27°54'8.91E	Erven
416	UNITAS PARK	4320	0	26°37'38.03S	27°54'17.08E	Erven
417	UNITAS PARK	4322	0	26°37'37.42S	27°54'17.89E	Erven
418	UNITAS PARK	3229	0	26°37'10.29S	27°54'27.69E	Erven
419	UNITAS PARK	3231	0	26°37'9.48S	27°54'27.52E	Erven
420	UNITAS PARK	3602	0	26°37'19.34S	27°54'29E	Erven
421	UNITAS PARK	3604	0	26°37'19.98S	27°54'28.08E	Erven
422	UNITAS PARK	3611	0	26°37'22.77S	27°54'26.81E	Erven
423	UNITAS PARK	3613	0	26°37'22.12S	27°54'27.62E	Erven
424	UNITAS PARK	5098	0	26°37'49.49S	27°53'53.45E	Erven
425	UNITAS PARK	5100	0	26°37'48.83S	27°53'52.62E	Erven
426	UNITAS PARK	2678	0	26°37'24.53S	27°53'50.76E	Erven
427	UNITAS PARK	2680	0	26°37'25.37S	27°53'50.59E	Erven
428	UNITAS PARK	2688	0	26°37'26.42S	27°53'52.04E	Erven
429	UNITAS PARK	2690	0	26°37'27.03S	27°53'51.05E	Erven
430	UNITAS PARK	2876	0	26°37'24.11S	27°54'9.98E	Erven
431	UNITAS PARK	2857	0	26°37'24.65S	27°54'11.06E	Erven
432	UNITAS PARK	4520	0	26°37'35.2S	27°54'7E	Erven
433	UNITAS PARK	4484	0	26°37'32.77S	27°54'9.46E	Erven
434	UNITAS PARK	4332	0	26°37'34.46S	27°54'22.23E	Erven
435	UNITAS PARK	4334	0	26°37'33.86S	27°54'23.02E	Erven
436	UNITAS PARK	4339	0	26°37'34.61S	27°54'23.02E	Erven
437	UNITAS PARK	4341	0	26°37'35.18S	27°54'22.14E	Erven
438	UNITAS PARK	3264	0	26°37'11.8S	27°54'17.59E	Erven
439	UNITAS PARK	4698	0	26°37'35.09S	27°54'4.59E	Erven
440	UNITAS PARK	4700	0	26°37'34.68S	27°54'3.62E	Erven
441	UNITAS PARK	4512	0	26°37'37.53S	27°54'9.91E	Erven
442	UNITAS PARK	4514	0	26°37'37.51S	27°54'8.97E	Erven
443	UNITAS PARK	4317	0	26°37'39.81S	27°54'17.99E	Erven
444	UNITAS PARK	4319	0	26°37'38.38S	27°54'16.59E	Erven
445	UNITAS PARK	3234	0	26°37'8.3S	27°54'27.83E	Erven
446	UNITAS PARK	3236	0	26°37'7.75S	27°54'26.92E	Erven
447	UNITAS PARK	3597	0	26°37'17.38S	27°54'30.86E	Erven
448	UNITAS PARK	3599	0	26°37'18.25S	27°54'30.12E	Erven
449	UNITAS PARK	3614	0	26°37'21.81S	27°54'28.03E	Erven
450	UNITAS PARK	3616	0	26°37'21.2S	27°54'28.94E	Erven

451	UNITAS PARK	5103	0	26°37'47.89S	27°53'51.47E	Erven
452	UNITAS PARK	5105	0	26°37'47.26S	27°53'50.63E	Erven
453	UNITAS PARK	2675	0	26°37'25.32S	27°53'49.33E	Erven
454	UNITAS PARK	2677	0	26°37'24.8S	27°53'50.28E	Erven
455	UNITAS PARK	2691	0	26°37'27.25S	27°53'50.61E	Erven
456	UNITAS PARK	2693	0	26°37'28.17S	27°53'49.99E	Erven
457	UNITAS PARK	3068	0	26°37'15.24S	27°54'9.32E	Erven
458	UNITAS PARK	2871	0	26°37'22.71S	27°54'10.88E	Erven
459	UNITAS PARK	2873	0	26°37'23.13S	27°54'11.47E	Erven
460	UNITAS PARK	4485	0	26°37'32.4S	27°54'10.04E	Erven
461	UNITAS PARK	4487	0	26°37'33.23S	27°54'10.77E	Erven
462	UNITAS PARK	4327	0	26°37'35.92S	27°54'20.05E	Erven
463	UNITAS PARK	4329	0	26°37'35.32S	27°54'20.91E	Erven
464	UNITAS PARK	4344	0	26°37'36.1S	27°54'20.87E	Erven
465	UNITAS PARK	4346	0	26°37'36.72S	27°54'20.01E	Erven
466	UNITAS PARK	3261	0	26°37'10.53S	27°54'16.67E	Erven
467	UNITAS PARK	3263	0	26°37'11.36S	27°54'17.29E	Erven
468	UNITAS PARK	4511	0	26°37'37.12S	27°54'9.58E	Erven
469	UNITAS PARK	4513	0	26°37'37.91S	27°54'9.34E	Erven
470	UNITAS PARK	4316	0	26°37'40.07S	27°54'18.35E	Erven
471	UNITAS PARK	4318	0	26°37'39.44S	27°54'17.73E	Erven
472	UNITAS PARK	3233	0	26°37'8.54S	27°54'28.26E	Erven
473	UNITAS PARK	3235	0	26°37'8.03S	27°54'27.37E	Erven
474	UNITAS PARK	3598	0	26°37'17.79S	27°54'30.58E	Erven
475	UNITAS PARK	3600	0	26°37'18.59S	27°54'29.77E	Erven
476	UNITAS PARK	3615	0	26°37'21.51S	27°54'28.49E	Erven
477	UNITAS PARK	5102	0	26°37'48.2S	27°53'51.88E	Erven
478	UNITAS PARK	5104	0	26°37'47.58S	27°53'51.05E	Erven
479	UNITAS PARK	2674	0	26°37'24.93S	27°53'48.73E	Erven
480	UNITAS PARK	2676	0	26°37'25.06S	27°53'49.85E	Erven
481	UNITAS PARK	2692	0	26°37'27.71S	27°53'50.25E	Erven
482	UNITAS PARK	2694	0	26°37'28.56S	27°53'49.75E	Erven
483	UNITAS PARK	2872	0	26°37'22.41S	27°54'11.35E	Erven
484	UNITAS PARK	2874	0	26°37'23.54S	27°54'10.89E	Erven
485	UNITAS PARK	4486	0	26°37'32.82S	27°54'10.42E	Erven
486	UNITAS PARK	4488	0	26°37'33.6S	27°54'11.07E	Erven
487	UNITAS PARK	4328	0	26°37'35.61S	27°54'20.48E	Erven
488	UNITAS PARK	4330	0	26°37'35.03S	27°54'21.35E	Erven
489	UNITAS PARK	4343	0	26°37'35.8S	27°54'21.3E	Erven
490	UNITAS PARK	4345	0	26°37'36.41S	27°54'20.45E	Erven
491	UNITAS PARK	3260	0	26°37'10.13S	27°54'16.36E	Erven
492	UNITAS PARK	3262	0	26°37'10.91S	27°54'16.97E	Erven
493	UNITAS PARK	3625	0	26°37'20.8S	27°54'30.66E	Erven
494	UNITAS PARK	3627	0	26°37'21.55S	27°54'29.85E	Erven
495	UNITAS PARK	4903	0	26°37'45.09S	27°54'3.3E	Erven
496	UNITAS PARK	4905	0	26°37'45.24S	27°54'4.17E	Erven
497	UNITAS PARK	3230	0	26°37'9.94S	27°54'27.17E	Erven
498	UNITAS PARK	3237	0	26°37'7.46S	27°54'26.48E	Erven
499	UNITAS PARK	3596	0	26°37'16.99S	27°54'31.16E	Erven
500	UNITAS PARK	3603	0	26°37'19.68S	27°54'28.52E	Erven
501	UNITAS PARK	3610	0	26°37'23.12S	27°54'26.32E	Erven
502	UNITAS PARK	5099	0	26°37'49.16S	27°53'53.03E	Erven
503	UNITAS PARK	5106	0	26°37'46.95S	27°53'50.21E	Erven
504	UNITAS PARK	4902	0	26°37'45.39S	27°54'2.91E	Erven
505	UNITAS PARK	2679	0	26°37'25.08S	27°53'51.04E	Erven
506	UNITAS PARK	2687	0	26°37'26.02S	27°53'51.66E	Erven
507	UNITAS PARK	3071	0	26°37'15.95S	27°54'7.94E	Erven
508	UNITAS PARK	2868	0	26°37'23.61S	27°54'9.59E	Erven
509	UNITAS PARK	2875	0	26°37'23.83S	27°54'10.43E	Erven
510	UNITAS PARK	4521	0	26°37'34.79S	27°54'6.65E	Erven

511	UNITAS PARK	4490	0	26°37'34.36S	27°54'11.77E	Erven
512	UNITAS PARK	4497	0	26°37'34.77S	27°54'11.16E	Erven
513	UNITAS PARK	4326	0	26°37'36.23S	27°54'19.62E	Erven
514	UNITAS PARK	4333	0	26°37'34.15S	27°54'22.62E	Erven
515	UNITAS PARK	4340	0	26°37'34.9S	27°54'22.57E	Erven
516	UNITAS PARK	3247	0	26°37'6.72S	27°54'21.91E	Erven
517	UNITAS PARK	3251	0	26°37'7.72S	27°54'20.03E	Erven
518	UNITAS PARK	3258	0	26°37'9.46S	27°54'16.78E	Erven
519	UNITAS PARK	3265	0	26°37'12.34S	27°54'18.06E	Erven
520	UNITAS PARK	3624	0	26°37'20.42S	27°54'31.06E	Erven
521	UNITAS PARK	3631	0	26°37'23.32S	27°54'30.44E	Erven
522	UNITAS PARK	3638	0	26°37'26.11S	27°54'32.63E	Erven
523	UNITAS PARK	4906	0	26°37'45.59S	27°54'3.8E	Erven
524	UNITAS PARK	4917	0	26°37'48.98S	27°53'59.5E	Erven
525	UNITAS PARK	4779	0	26°37'42.02S	27°53'52.29E	Erven
526	UNITAS PARK	4494	0	26°37'35.91S	27°54'12.23E	Erven
527	UNITAS PARK	4336	0	26°37'33.67S	27°54'23.8E	Erven
528	UNITAS PARK	4337	0	26°37'34.03S	27°54'24.09E	Erven
529	UNITAS PARK	3254	0	26°37'8.39S	27°54'18.64E	Erven
530	UNITAS PARK	3255	0	26°37'8.67S	27°54'18.17E	Erven
531	UNITAS PARK	3268	0	26°37'12.2S	27°54'16.86E	Erven
532	UNITAS PARK	3617	0	26°37'20.92S	27°54'29.37E	Erven
533	UNITAS PARK	3620	0	26°37'20.04S	27°54'30.57E	Erven
534	UNITAS PARK	3634	0	26°37'24.57S	27°54'31.25E	Erven
535	UNITAS PARK	3635	0	26°37'24.95S	27°54'31.56E	Erven
536	UNITAS PARK	4910	0	26°37'46.84S	27°54'2.26E	Erven
537	UNITAS PARK	4913	0	26°37'47.79S	27°54'1.09E	Erven
538	UNITAS PARK	2697	0	26°37'29.85S	27°53'48.96E	Erven
539	UNITAS PARK	2698	0	26°37'30.25S	27°53'49.02E	Erven
540	UNITAS PARK	2715	0	26°37'29.2S	27°53'54.16E	Erven
541	UNITAS PARK	2716	0	26°37'28.72S	27°53'54.09E	Erven
542	UNITAS PARK	2835	0	26°37'25.93S	27°54'14.17E	Erven
543	UNITAS PARK	2838	0	26°37'25.21S	27°54'15.65E	Erven
544	UNITAS PARK	4435	0	26°37'28.28S	27°54'20.78E	Erven
545	UNITAS PARK	4436	0	26°37'28.78S	27°54'20.86E	Erven
546	UNITAS PARK	4353	0	26°37'38.8S	27°54'17.04E	Erven
547	UNITAS PARK	4354	0	26°37'37.05S	27°54'15.59E	Erven
548	UNITAS PARK	4368	0	26°37'32.57S	27°54'21.96E	Erven
549	UNITAS PARK	3270	0	26°37'11.28S	27°54'16.29E	Erven
550	UNITAS PARK	3284	0	26°37'7.66S	27°54'22.29E	Erven
551	UNITAS PARK	3285	0	26°37'7.41S	27°54'22.75E	Erven
552	UNITAS PARK	3650	0	26°37'24.01S	27°54'30.02E	Erven
553	UNITAS PARK	3651	0	26°37'23.57S	27°54'29.76E	Erven
554	UNITAS PARK	4780	0	26°37'41.75S	27°53'52.75E	Erven
555	UNITAS PARK	5139	0	26°37'52.4S	27°53'55.39E	Erven
556	UNITAS PARK	4967	0	26°37'49.61S	27°54'4.61E	Erven
557	UNITAS PARK	4968	0	26°37'49.94S	27°54'4.18E	Erven
558	UNITAS PARK	3003	0	26°37'19.65S	27°54'13.28E	Erven
559	UNITAS PARK	3004	0	26°37'19.19S	27°54'13.09E	Erven
560	UNITAS PARK	3018	0	26°37'17.87S	27°54'15.27E	Erven
561	UNITAS PARK	3021	0	26°37'19.23S	27°54'15.81E	Erven
562	UNITAS PARK	4662	0	26°37'34.99S	27°54'9.97E	Erven
563	UNITAS PARK	4663	0	26°37'35.38S	27°54'10.31E	Erven
564	UNITAS PARK	4106	0	26°37'41.58S	27°54'17.04E	Erven
565	UNITAS PARK	4265	0	26°37'39.15S	27°54'18.41E	Erven
566	UNITAS PARK	4279	0	26°37'34.97S	27°54'24.36E	Erven
567	UNITAS PARK	3182	0	26°37'5.56S	27°54'22E	Erven
568	UNITAS PARK	3183	0	26°37'4.76S	27°54'22.77E	Erven
569	UNITAS PARK	3196	0	26°37'8.55S	27°54'29.63E	Erven
570	UNITAS PARK	3197	0	26°37'8.85S	27°54'30.11E	Erven



571	UNITAS PARK	3562	0	26°37'18.64S	27°54'20.71E	Erven
572	UNITAS PARK	3563	0	26°37'19.09S	27°54'20.9E	Erven
573	UNITAS PARK	5050	0	26°37'48.56S	27°53'55.07E	Erven
574	UNITAS PARK	5053	0	26°37'47.58S	27°53'53.88E	Erven
575	UNITAS PARK	5067	0	26°37'46.86S	27°53'53.91E	Erven
576	UNITAS PARK	5068	0	26°37'47.19S	27°53'54.33E	Erven
577	UNITAS PARK	5015	0	26°37'49.54S	27°54'6.7E	Erven
578	UNITAS PARK	5016	0	26°37'49.85S	27°54'6.31E	Erven
579	UNITAS PARK	3030	0	26°37'23.47S	27°54'17.32E	Erven
580	UNITAS PARK	3033	0	26°37'22.3S	27°54'16.33E	Erven
581	UNITAS PARK	4675	0	26°37'33.81S	27°54'8.05E	Erven
582	UNITAS PARK	4676	0	26°37'33.42S	27°54'7.7E	Erven
583	UNITAS PARK	4693	0	26°37'37.02S	27°54'6.26E	Erven
584	UNITAS PARK	3266	0	26°37'12.59S	27°54'17.64E	Erven
585	UNITAS PARK	3621	0	26°37'19.51S	27°54'31.07E	Erven
586	UNITAS PARK	3623	0	26°37'20.08S	27°54'31.47E	Erven
587	UNITAS PARK	4907	0	26°37'45.9S	27°54'3.42E	Erven
588	UNITAS PARK	4909	0	26°37'46.54S	27°54'2.65E	Erven
589	UNITAS PARK	4914	0	26°37'48.08S	27°54'0.69E	Erven
590	UNITAS PARK	4916	0	26°37'48.68S	27°53'59.89E	Erven
591	UNITAS PARK	2709	0	26°37'31.72S	27°53'53.8E	Erven
592	UNITAS PARK	2711	0	26°37'31.12S	27°53'54.44E	Erven
593	UNITAS PARK	2860	0	26°37'24.58S	27°54'12.18E	Erven
594	UNITAS PARK	2862	0	26°37'25.51S	27°54'12.01E	Erven
595	UNITAS PARK	4431	0	26°37'27.89S	27°54'18.98E	Erven
596	UNITAS PARK	4433	0	26°37'27.45S	27°54'20.16E	Erven
597	UNITAS PARK	4440	0	26°37'28.82S	27°54'17.41E	Erven
598	UNITAS PARK	4442	0	26°37'28.46S	27°54'18.19E	Erven
599	UNITAS PARK	4365	0	26°37'33.52S	27°54'20.59E	Erven
600	UNITAS PARK	4367	0	26°37'32.88S	27°54'21.5E	Erven
601	UNITAS PARK	3271	0	26°37'10.86S	27°54'15.97E	Erven
602	UNITAS PARK	3273	0	26°37'10.06S	27°54'15.32E	Erven
603	UNITAS PARK	3644	0	26°37'26.46S	27°54'32.04E	Erven
604	UNITAS PARK	3646	0	26°37'25.72S	27°54'31.36E	Erven
605	UNITAS PARK	3653	0	26°37'22.7S	27°54'29.3E	Erven
606	UNITAS PARK	3655	0	26°37'22.39S	27°54'28.49E	Erven
607	UNITAS PARK	4784	0	26°37'40.68S	27°53'54.53E	Erven
608	UNITAS PARK	4786	0	26°37'40.08S	27°53'55.35E	Erven
609	UNITAS PARK	2725	0	26°37'24.49S	27°53'51.88E	Erven
610	UNITAS PARK	2727	0	26°37'23.59S	27°53'51.31E	Erven
611	UNITAS PARK	2734	0	26°37'29.75S	27°53'53.21E	Erven
612	UNITAS PARK	3626	0	26°37'21.19S	27°54'30.25E	Erven
613	UNITAS PARK	3628	0	26°37'21.89S	27°54'29.44E	Erven
614	UNITAS PARK	4904	0	26°37'44.78S	27°54'3.7E	Erven
615	UNITAS PARK	4919	0	26°37'49.04S	27°53'58.69E	Erven
616	UNITAS PARK	4776	0	26°37'43.01S	27°53'50.97E	Erven
617	UNITAS PARK	2706	0	26°37'30.69S	27°53'53.09E	Erven
618	UNITAS PARK	2708	0	26°37'31.54S	27°53'53.21E	Erven
619	UNITAS PARK	2865	0	26°37'26.19S	27°54'11.67E	Erven
620	UNITAS PARK	2867	0	26°37'25.39S	27°54'11.03E	Erven
621	UNITAS PARK	4500	0	26°37'33.63S	27°54'10.14E	Erven
622	UNITAS PARK	4428	0	26°37'28.98S	27°54'19.9E	Erven
623	UNITAS PARK	4443	0	26°37'29.01S	27°54'18.58E	Erven
624	UNITAS PARK	4445	0	26°37'29.74S	27°54'19.2E	Erven
625	UNITAS PARK	4360	0	26°37'35.09S	27°54'18.34E	Erven
626	UNITAS PARK	4362	0	26°37'34.46S	27°54'19.23E	Erven
627	UNITAS PARK	3276	0	26°37'9.64S	27°54'18.57E	Erven
628	UNITAS PARK	3278	0	26°37'9.15S	27°54'19.5E	Erven
629	UNITAS PARK	3641	0	26°37'27.23S	27°54'33.14E	Erven
630	UNITAS PARK	3643	0	26°37'26.86S	27°54'32.36E	Erven

631	UNITAS PARK	3658	0	26°37'23.3S	27°54'27.22E	Erven
632	UNITAS PARK	3660	0	26°37'24.16S	27°54'26.89E	Erven
633	UNITAS PARK	4787	0	26°37'39.72S	27°53'55.67E	Erven
634	UNITAS PARK	4789	0	26°37'39.74S	27°53'56.54E	Erven
635	UNITAS PARK	4791	0	26°37'40.49S	27°53'55.93E	Erven
636	UNITAS PARK	2720	0	26°37'26.76S	27°53'53.35E	Erven
637	UNITAS PARK	2722	0	26°37'25.82S	27°53'52.74E	Erven
638	UNITAS PARK	2737	0	26°37'29.15S	27°53'51.7E	Erven
639	UNITAS PARK	2843	0	26°37'24.58S	27°54'17.96E	Erven
640	UNITAS PARK	2736	0	26°37'29.11S	27°53'52.32E	Erven
641	UNITAS PARK	3085	0	26°37'13.25S	27°54'9.49E	Erven
642	UNITAS PARK	4447	0	26°37'30.51S	27°54'19.88E	Erven
643	UNITAS PARK	4452	0	26°37'29.43S	27°54'18.01E	Erven
644	UNITAS PARK	4454	0	26°37'29.37S	27°54'16.09E	Erven
645	UNITAS PARK	4378	0	26°37'35.29S	27°54'19.17E	Erven
646	UNITAS PARK	4380	0	26°37'35.93S	27°54'18.25E	Erven
647	UNITAS PARK	4387	0	26°37'35.52S	27°54'14.86E	Erven
648	UNITAS PARK	4389	0	26°37'34.94S	27°54'15.71E	Erven
649	UNITAS PARK	3310	0	26°37'9.3S	27°54'22.76E	Erven
650	UNITAS PARK	3312	0	26°37'8.79S	27°54'23.69E	Erven
651	UNITAS PARK	3666	0	26°37'26.66S	27°54'28.53E	Erven
652	UNITAS PARK	3668	0	26°37'27.38S	27°54'29.17E	Erven
653	UNITAS PARK	2484	0	26°37'36.51S	27°53'43.33E	Erven
654	UNITAS PARK	2486	0	26°37'37.36S	27°53'42.87E	Erven
655	UNITAS PARK	4803	0	26°37'43.92S	27°53'53.37E	Erven
656	UNITAS PARK	4805	0	26°37'43.31S	27°53'53.81E	Erven
657	UNITAS PARK	2744	0	26°37'27.89S	27°53'51.41E	Erven
658	UNITAS PARK	2746	0	26°37'28.48S	27°53'52.21E	Erven
659	UNITAS PARK	2748	0	26°37'22.01S	27°53'59.15E	Erven
660	UNITAS PARK	2750	0	26°37'21.49S	27°53'59.98E	Erven
661	UNITAS PARK	3104	0	26°37'11.88S	27°54'9.98E	Erven
662	UNITAS PARK	3106	0	26°37'11.11S	27°54'11.67E	Erven
663	UNITAS PARK	4474	0	26°37'32.71S	27°54'14.91E	Erven
664	UNITAS PARK	4476	0	26°37'33.56S	27°54'15.63E	Erven
665	UNITAS PARK	4401	0	26°37'31.35S	27°54'20.83E	Erven
666	UNITAS PARK	4403	0	26°37'30.62S	27°54'21.86E	Erven
667	UNITAS PARK	4918	0	26°37'49.36S	27°53'59.11E	Erven
668	UNITAS PARK	4920	0	26°37'48.68S	27°53'58.36E	Erven
669	UNITAS PARK	2705	0	26°37'31.33S	27°53'52.37E	Erven
670	UNITAS PARK	2707	0	26°37'31.13S	27°53'52.96E	Erven
671	UNITAS PARK	2864	0	26°37'25.83S	27°54'12.47E	Erven
672	UNITAS PARK	2866	0	26°37'25.8S	27°54'11.36E	Erven
673	UNITAS PARK	4501	0	26°37'33.21S	27°54'9.84E	Erven
674	UNITAS PARK	4429	0	26°37'28.65S	27°54'19.58E	Erven
675	UNITAS PARK	4444	0	26°37'29.4S	27°54'18.87E	Erven
676	UNITAS PARK	4446	0	26°37'30.12S	27°54'19.53E	Erven
677	UNITAS PARK	4361	0	26°37'34.77S	27°54'18.81E	Erven
678	UNITAS PARK	4363	0	26°37'34.15S	27°54'19.67E	Erven
679	UNITAS PARK	3275	0	26°37'9.88S	27°54'18.11E	Erven
680	UNITAS PARK	3277	0	26°37'9.39S	27°54'19.03E	Erven
681	UNITAS PARK	3279	0	26°37'8.9S	27°54'19.97E	Erven
682	UNITAS PARK	3640	0	26°37'26.9S	27°54'33.45E	Erven
683	UNITAS PARK	3642	0	26°37'27.5S	27°54'32.76E	Erven
684	UNITAS PARK	3657	0	26°37'22.99S	27°54'27.7E	Erven
685	UNITAS PARK	3659	0	26°37'23.64S	27°54'26.72E	Erven
686	UNITAS PARK	4788	0	26°37'39.35S	27°53'56.03E	Erven
687	UNITAS PARK	4790	0	26°37'40.14S	27°53'56.27E	Erven
688	UNITAS PARK	2721	0	26°37'26.27S	27°53'53.04E	Erven
689	UNITAS PARK	2723	0	26°37'25.39S	27°53'52.44E	Erven
690	UNITAS PARK	2738	0	26°37'29.86S	27°53'51.68E	Erven

691	UNITAS PARK	2844	0	26°37'24.97S	27°54'18.18E	Erven
692	UNITAS PARK	3081	0	26°37'12.28S	27°54'11.4E	Erven
693	UNITAS PARK	3083	0	26°37'12.79S	27°54'10.46E	Erven
694	UNITAS PARK	4456	0	26°37'29.64S	27°54'16.77E	Erven
695	UNITAS PARK	2701	0	26°37'30.66S	27°53'50.63E	Erven
696	UNITAS PARK	2712	0	26°37'30.63S	27°53'54.37E	Erven
697	UNITAS PARK	2861	0	26°37'25.05S	27°54'11.62E	Erven
698	UNITAS PARK	2831	0	26°37'26.94S	27°54'12.25E	Erven
699	UNITAS PARK	2842	0	26°37'24.24S	27°54'17.71E	Erven
700	UNITAS PARK	4432	0	26°37'27.69S	27°54'19.6E	Erven
701	UNITAS PARK	4439	0	26°37'28.33S	27°54'20.1E	Erven
702	UNITAS PARK	4350	0	26°37'37.92S	27°54'18.28E	Erven
703	UNITAS PARK	4357	0	26°37'36.1S	27°54'16.9E	Erven
704	UNITAS PARK	4364	0	26°37'33.83S	27°54'20.13E	Erven
705	UNITAS PARK	3274	0	26°37'10.11S	27°54'17.63E	Erven
706	UNITAS PARK	3281	0	26°37'8.38S	27°54'20.91E	Erven
707	UNITAS PARK	3288	0	26°37'7.52S	27°54'23.74E	Erven
708	UNITAS PARK	3647	0	26°37'25.34S	27°54'31.02E	Erven
709	UNITAS PARK	3654	0	26°37'22.2S	27°54'29.04E	Erven
710	UNITAS PARK	4783	0	26°37'40.95S	27°53'54.09E	Erven
711	UNITAS PARK	4794	0	26°37'41.43S	27°53'54.64E	Erven
712	UNITAS PARK	2717	0	26°37'28.24S	27°53'54.02E	Erven
713	UNITAS PARK	2724	0	26°37'24.94S	27°53'52.14E	Erven
714	UNITAS PARK	2728	0	26°37'23.15S	27°53'51.02E	Erven
715	UNITAS PARK	2735	0	26°37'29.73S	27°53'52.63E	Erven
716	UNITAS PARK	2846	0	26°37'25.39S	27°54'16.94E	Erven
717	UNITAS PARK	2853	0	26°37'26.99S	27°54'13.6E	Erven
718	UNITAS PARK	3079	0	26°37'11.75S	27°54'12.33E	Erven
719	UNITAS PARK	3086	0	26°37'13.47S	27°54'9.05E	Erven
720	UNITAS PARK	4453	0	26°37'29.58S	27°54'15.68E	Erven
721	UNITAS PARK	4460	0	26°37'31.15S	27°54'18.09E	Erven
722	UNITAS PARK	4464	0	26°37'31.18S	27°54'17.16E	Erven
723	UNITAS PARK	4458	0	26°37'30.39S	27°54'17.45E	Erven
724	UNITAS PARK	4374	0	26°37'34.01S	27°54'21.03E	Erven
725	UNITAS PARK	4376	0	26°37'34.65S	27°54'20.09E	Erven
726	UNITAS PARK	4391	0	26°37'34.35S	27°54'16.54E	Erven
727	UNITAS PARK	3291	0	26°37'8.45S	27°54'22.17E	Erven
728	UNITAS PARK	3306	0	26°37'10.25S	27°54'20.88E	Erven
729	UNITAS PARK	3308	0	26°37'9.79S	27°54'21.82E	Erven
730	UNITAS PARK	3670	0	26°37'28.1S	27°54'29.82E	Erven
731	UNITAS PARK	3672	0	26°37'28.98S	27°54'30.67E	Erven
732	UNITAS PARK	2480	0	26°37'34.42S	27°53'44.65E	Erven
733	UNITAS PARK	2482	0	26°37'35.62S	27°53'43.86E	Erven
734	UNITAS PARK	4807	0	26°37'42.81S	27°53'54.66E	Erven
735	UNITAS PARK	4809	0	26°37'42.22S	27°53'55.46E	Erven
736	UNITAS PARK	4822	0	26°37'42.41S	27°53'56.33E	Erven
737	UNITAS PARK	2740	0	26°37'29.62S	27°53'50.43E	Erven
738	UNITAS PARK	2742	0	26°37'28.78S	27°53'50.85E	Erven
739	UNITAS PARK	2752	0	26°37'20.94S	27°54'0.89E	Erven
740	UNITAS PARK	2754	0	26°37'20.44S	27°54'1.94E	Erven
741	UNITAS PARK	3100	0	26°37'13.52S	27°54'6.87E	Erven
742	UNITAS PARK	3102	0	26°37'12.69S	27°54'8.42E	Erven
743	UNITAS PARK	4478	0	26°37'33.56S	27°54'14.67E	Erven
744	UNITAS PARK	4480	0	26°37'32.81S	27°54'14.05E	Erven
745	UNITAS PARK	4397	0	26°37'32.5S	27°54'19.16E	Erven
746	UNITAS PARK	4399	0	26°37'31.94S	27°54'20.01E	Erven
747	UNITAS PARK	4414	0	26°37'32.36S	27°54'20.41E	Erven
748	UNITAS PARK	3315	0	26°37'7.68S	27°54'24.89E	Erven
749	UNITAS PARK	3330	0	26°37'10.56S	27°54'21.68E	Erven
750	UNITAS PARK	3332	0	26°37'11.06S	27°54'20.74E	Erven

751	UNITAS PARK	3985	0	26°37'27.02S	27°54'30.18E	Erven
752	UNITAS PARK	4797	0	26°37'42.22S	27°53'53.26E	Erven
753	UNITAS PARK	4798	0	26°37'42.5S	27°53'52.82E	Erven
754	UNITAS PARK	2731	0	26°37'28.36S	27°53'52.91E	Erven
755	UNITAS PARK	2732	0	26°37'28.77S	27°53'52.95E	Erven
756	UNITAS PARK	2849	0	26°37'26.03S	27°54'15.48E	Erven
757	UNITAS PARK	2850	0	26°37'26.25S	27°54'14.98E	Erven
758	UNITAS PARK	4449	0	26°37'30.55S	27°54'18.94E	Erven
759	UNITAS PARK	4450	0	26°37'30.17S	27°54'18.64E	Erven
760	UNITAS PARK	4467	0	26°37'29.99S	27°54'16.25E	Erven
761	UNITAS PARK	4468	0	26°37'31.17S	27°54'12.62E	Erven
762	UNITAS PARK	4382	0	26°37'36.56S	27°54'17.32E	Erven
763	UNITAS PARK	4383	0	26°37'36.88S	27°54'16.86E	Erven
764	UNITAS PARK	4386	0	26°37'35.82S	27°54'14.44E	Erven
765	UNITAS PARK	3298	0	26°37'10.18S	27°54'18.93E	Erven
766	UNITAS PARK	3299	0	26°37'10.42S	27°54'18.44E	Erven
767	UNITAS PARK	3663	0	26°37'25.53S	27°54'27.52E	Erven
768	UNITAS PARK	3664	0	26°37'25.91S	27°54'27.82E	Erven
769	UNITAS PARK	3678	0	26°37'27.83S	27°54'28.65E	Erven
770	UNITAS PARK	3681	0	26°37'26.63S	27°54'27.59E	Erven
771	UNITAS PARK	2474	0	26°37'35.46S	27°53'48.01E	Erven
772	UNITAS PARK	2488	0	26°37'38.26S	27°53'42.39E	Erven
773	UNITAS PARK	2489	0	26°37'38.69S	27°53'42.13E	Erven
774	UNITAS PARK	4816	0	26°37'40.62S	27°53'58.75E	Erven
775	UNITAS PARK	4817	0	26°37'40.9S	27°53'58.28E	Erven
776	UNITAS PARK	2747	0	26°37'27.6S	27°53'52.14E	Erven
777	UNITAS PARK	2786	0	26°37'26.91S	27°54'6.54E	Erven
778	UNITAS PARK	3092	0	26°37'14.96S	27°54'6.26E	Erven
779	UNITAS PARK	3093	0	26°37'15.2S	27°54'5.77E	Erven
780	UNITAS PARK	3987	0	26°37'26.23S	27°54'29.56E	Erven
781	UNITAS PARK	3989	0	26°37'25.43S	27°54'28.89E	Erven
782	UNITAS PARK	2494	0	26°37'40.92S	27°53'40.81E	Erven
783	UNITAS PARK	2496	0	26°37'41.62S	27°53'41.69E	Erven
784	UNITAS PARK	2511	0	26°37'43.2S	27°53'47.58E	Erven
785	UNITAS PARK	2513	0	26°37'42.42S	27°53'48.31E	Erven
786	UNITAS PARK	4837	0	26°37'43.9S	27°53'56.13E	Erven
787	UNITAS PARK	4839	0	26°37'43.31S	27°53'56.94E	Erven
788	UNITAS PARK	2763	0	26°37'21.25S	27°54'3.88E	Erven
789	UNITAS PARK	2765	0	26°37'21.97S	27°54'4.51E	Erven
790	UNITAS PARK	3110	0	26°37'11.69S	27°54'14.11E	Erven
791	UNITAS PARK	3112	0	26°37'12.35S	27°54'14.52E	Erven
792	UNITAS PARK	3127	0	26°37'19.12S	27°54'18E	Erven
793	UNITAS PARK	3129	0	26°37'20.02S	27°54'18.33E	Erven
794	UNITAS PARK	4161	0	26°37'38.91S	27°54'3.1E	Erven
795	UNITAS PARK	4163	0	26°37'39.52S	27°54'4.02E	Erven
796	UNITAS PARK	4424	0	26°37'35.4S	27°54'16.09E	Erven
797	UNITAS PARK	4426	0	26°37'35.99S	27°54'15.24E	Erven
798	UNITAS PARK	3339	0	26°37'11.81S	27°54'21.96E	Erven
799	UNITAS PARK	3341	0	26°37'11.32S	27°54'22.89E	Erven
800	UNITAS PARK	3356	0	26°37'11.12S	27°54'27.02E	Erven
801	UNITAS PARK	3998	0	26°37'25.87S	27°54'30.07E	Erven
802	UNITAS PARK	3969	0	26°37'30.14S	27°54'32.44E	Erven
803	UNITAS PARK	3971	0	26°37'30.71S	27°54'31.6E	Erven
804	UNITAS PARK	2526	0	26°37'42.27S	27°53'44.24E	Erven
805	UNITAS PARK	2528	0	26°37'41.61S	27°53'43.42E	Erven
806	UNITAS PARK	4853	0	26°37'43.53S	27°53'57.82E	Erven
807	UNITAS PARK	4855	0	26°37'44.14S	27°53'57E	Erven
808	UNITAS PARK	2781	0	26°37'20.65S	27°54'5.73E	Erven
809	UNITAS PARK	4372	0	26°37'33.36S	27°54'21.92E	Erven
810	UNITAS PARK	4379	0	26°37'35.61S	27°54'18.71E	Erven

811	UNITAS PARK	4390	0	26°37'34.64S	27°54'16.13E	Erven
812	UNITAS PARK	3295	0	26°37'9.45S	27°54'20.33E	Erven
813	UNITAS PARK	3302	0	26°37'11.28S	27°54'19.04E	Erven
814	UNITAS PARK	3313	0	26°37'8.53S	27°54'24.17E	Erven
815	UNITAS PARK	3667	0	26°37'27.02S	27°54'28.84E	Erven
816	UNITAS PARK	3674	0	26°37'29.52S	27°54'29.96E	Erven
817	UNITAS PARK	2478	0	26°37'34.78S	27°53'45.81E	Erven
818	UNITAS PARK	2485	0	26°37'36.91S	27°53'43.08E	Erven
819	UNITAS PARK	4802	0	26°37'43.94S	27°53'52.28E	Erven
820	UNITAS PARK	4813	0	26°37'40.97S	27°53'57.03E	Erven
821	UNITAS PARK	4820	0	26°37'41.82S	27°53'57.13E	Erven
822	UNITAS PARK	2743	0	26°37'28.33S	27°53'51.11E	Erven
823	UNITAS PARK	2751	0	26°37'21.21S	27°54'0.4E	Erven
824	UNITAS PARK	3089	0	26°37'14.19S	27°54'7.61E	Erven
825	UNITAS PARK	3096	0	26°37'15.99S	27°54'4.3E	Erven
826	UNITAS PARK	3107	0	26°37'10.53S	27°54'12.5E	Erven
827	UNITAS PARK	4475	0	26°37'33.11S	27°54'15.31E	Erven
828	UNITAS PARK	4482	0	26°37'31.97S	27°54'13.37E	Erven
829	UNITAS PARK	4395	0	26°37'33.1S	27°54'18.26E	Erven
830	UNITAS PARK	4402	0	26°37'31.04S	27°54'21.23E	Erven
831	UNITAS PARK	4409	0	26°37'30.91S	27°54'22.6E	Erven
832	UNITAS PARK	3319	0	26°37'8.82S	27°54'26.75E	Erven
833	UNITAS PARK	3326	0	26°37'9.61S	27°54'23.6E	Erven
834	UNITAS PARK	3333	0	26°37'11.32S	27°54'20.28E	Erven
835	UNITAS PARK	3984	0	26°37'27.42S	27°54'30.49E	Erven
836	UNITAS PARK	3991	0	26°37'24.48S	27°54'28.23E	Erven
837	UNITAS PARK	2497	0	26°37'41.95S	27°53'42.09E	Erven
838	UNITAS PARK	2783	0	26°37'21.48S	27°54'6.31E	Erven
839	UNITAS PARK	2801	0	26°37'18.33S	27°54'3.25E	Erven
840	UNITAS PARK	3130	0	26°37'20.48S	27°54'18.51E	Erven
841	UNITAS PARK	3145	0	26°37'21.15S	27°54'17.98E	Erven
842	UNITAS PARK	3147	0	26°37'20.23S	27°54'17.6E	Erven
843	UNITAS PARK	4176	0	26°37'43.55S	27°54'8.07E	Erven
844	UNITAS PARK	4121	0	26°37'46.14S	27°54'11.42E	Erven
845	UNITAS PARK	4123	0	26°37'46.56S	27°54'10.17E	Erven
846	UNITAS PARK	4018	0	26°37'25.84S	27°54'21.81E	Erven
847	UNITAS PARK	4020	0	26°37'25.2S	27°54'20.96E	Erven
848	UNITAS PARK	4035	0	26°37'29.76S	27°54'24.2E	Erven
849	UNITAS PARK	3359	0	26°37'11.95S	27°54'28.37E	Erven
850	UNITAS PARK	3374	0	26°37'12.2S	27°54'27.51E	Erven
851	UNITAS PARK	3376	0	26°37'11.67S	27°54'26.6E	Erven
852	UNITAS PARK	3897	0	26°37'21.79S	27°54'32.17E	Erven
853	UNITAS PARK	3899	0	26°37'22.72S	27°54'32.09E	Erven
854	UNITAS PARK	2539	0	26°37'37.02S	27°53'44.4E	Erven
855	UNITAS PARK	2541	0	26°37'36.15S	27°53'44.95E	Erven
856	UNITAS PARK	2556	0	26°37'42.09S	27°53'45.11E	Erven
857	UNITAS PARK	4867	0	26°37'45.02S	27°53'57.65E	Erven
858	UNITAS PARK	4882	0	26°37'44.24S	27°53'59.72E	Erven
859	UNITAS PARK	4884	0	26°37'44.85S	27°53'58.94E	Erven
860	UNITAS PARK	2812	0	26°37'19.06S	27°53'58.54E	Erven
861	UNITAS PARK	2814	0	26°37'20.15S	27°53'58.6E	Erven
862	UNITAS PARK	3157	0	26°37'15.64S	27°54'15.75E	Erven
863	UNITAS PARK	3159	0	26°37'14.76S	27°54'15.3E	Erven
864	UNITAS PARK	4133	0	26°37'44.34S	27°54'7.83E	Erven
865	UNITAS PARK	4135	0	26°37'43.52S	27°54'7.13E	Erven
866	UNITAS PARK	4115	0	26°37'44.49S	27°54'14.12E	Erven
867	UNITAS PARK	4410	0	26°37'31.19S	27°54'22.11E	Erven
868	UNITAS PARK	4412	0	26°37'31.76S	27°54'21.23E	Erven
869	UNITAS PARK	3334	0	26°37'11.54S	27°54'19.81E	Erven
870	UNITAS PARK	3683	0	26°37'25.81S	27°54'26.89E	Erven

871	UNITAS PARK	3981	0	26°37'28.5S	27°54'31.56E	Erven
872	UNITAS PARK	3983	0	26°37'27.78S	27°54'30.83E	Erven
873	UNITAS PARK	2498	0	26°37'42.27S	27°53'42.5E	Erven
874	UNITAS PARK	2500	0	26°37'42.95S	27°53'43.33E	Erven
875	UNITAS PARK	2507	0	26°37'44.71S	27°53'46.22E	Erven
876	UNITAS PARK	2509	0	26°37'43.93S	27°53'46.91E	Erven
877	UNITAS PARK	4841	0	26°37'42.7S	27°53'57.73E	Erven
878	UNITAS PARK	4843	0	26°37'42.08S	27°53'58.51E	Erven
879	UNITAS PARK	2759	0	26°37'20.81S	27°54'2.7E	Erven
880	UNITAS PARK	2761	0	26°37'21.32S	27°54'1.72E	Erven
881	UNITAS PARK	3114	0	26°37'13.14S	27°54'15.1E	Erven
882	UNITAS PARK	3116	0	26°37'13.98S	27°54'15.66E	Erven
883	UNITAS PARK	3123	0	26°37'17.3S	27°54'17.25E	Erven
884	UNITAS PARK	3125	0	26°37'18.19S	27°54'17.65E	Erven
885	UNITAS PARK	4165	0	26°37'40.18S	27°54'4.91E	Erven
886	UNITAS PARK	4167	0	26°37'40.84S	27°54'5.67E	Erven
887	UNITAS PARK	4420	0	26°37'34.23S	27°54'17.79E	Erven
888	UNITAS PARK	4422	0	26°37'34.82S	27°54'16.93E	Erven
889	UNITAS PARK	3343	0	26°37'10.64S	27°54'23.88E	Erven
890	UNITAS PARK	3345	0	26°37'11.37S	27°54'24.38E	Erven
891	UNITAS PARK	3350	0	26°37'12.57S	27°54'21.85E	Erven
892	UNITAS PARK	3352	0	26°37'10.09S	27°54'25.17E	Erven
893	UNITAS PARK	3354	0	26°37'10.55S	27°54'26.11E	Erven
894	UNITAS PARK	3973	0	26°37'30.6S	27°54'30.72E	Erven
895	UNITAS PARK	3975	0	26°37'29.9S	27°54'31.61E	Erven
896	UNITAS PARK	2501	0	26°37'43.29S	27°53'43.75E	Erven
897	UNITAS PARK	2508	0	26°37'44.28S	27°53'46.52E	Erven
898	UNITAS PARK	4824	0	26°37'43.06S	27°53'55.56E	Erven
899	UNITAS PARK	4831	0	26°37'44.3S	27°53'52.67E	Erven
900	UNITAS PARK	4835	0	26°37'44.46S	27°53'55.34E	Erven
901	UNITAS PARK	4842	0	26°37'42.39S	27°53'58.12E	Erven
902	UNITAS PARK	2760	0	26°37'21.03S	27°54'2.24E	Erven
903	UNITAS PARK	2767	0	26°37'23S	27°54'5.81E	Erven
904	UNITAS PARK	2771	0	26°37'21.4S	27°54'5.39E	Erven
905	UNITAS PARK	3108	0	26°37'11.17S	27°54'13.26E	Erven
906	UNITAS PARK	3115	0	26°37'13.55S	27°54'15.38E	Erven
907	UNITAS PARK	3126	0	26°37'18.65S	27°54'17.82E	Erven
908	UNITAS PARK	4150	0	26°37'38.54S	27°54'1.32E	Erven
909	UNITAS PARK	4157	0	26°37'37.69S	27°54'1.39E	Erven
910	UNITAS PARK	4168	0	26°37'40.47S	27°54'6.14E	Erven
911	UNITAS PARK	4421	0	26°37'34.52S	27°54'17.36E	Erven
912	UNITAS PARK	4005	0	26°37'30.84S	27°54'26.15E	Erven
913	UNITAS PARK	3337	0	26°37'12.31S	27°54'21.02E	Erven
914	UNITAS PARK	3344	0	26°37'11.01S	27°54'24.15E	Erven
915	UNITAS PARK	3351	0	26°37'12.87S	27°54'21.38E	Erven
916	UNITAS PARK	4002	0	26°37'27.39S	27°54'31.45E	Erven
917	UNITAS PARK	3967	0	26°37'29.56S	27°54'33.28E	Erven
918	UNITAS PARK	3974	0	26°37'30.25S	27°54'31.17E	Erven
919	UNITAS PARK	2515	0	26°37'43.25S	27°53'48.54E	Erven
920	UNITAS PARK	2522	0	26°37'43.55S	27°53'45.9E	Erven
921	UNITAS PARK	2533	0	26°37'39.58S	27°53'42.9E	Erven
922	UNITAS PARK	4850	0	26°37'42.62S	27°53'58.98E	Erven
923	UNITAS PARK	4857	0	26°37'44.72S	27°53'56.21E	Erven
924	UNITAS PARK	2779	0	26°37'19.8S	27°54'5.17E	Erven
925	UNITAS PARK	4117	0	26°37'45.1S	27°54'13.31E	Erven
926	UNITAS PARK	4119	0	26°37'45.74S	27°54'12.43E	Erven
927	UNITAS PARK	4046	0	26°37'33.06S	27°54'27.05E	Erven
928	UNITAS PARK	4048	0	26°37'33.13S	27°54'28.09E	Erven
929	UNITAS PARK	3402	0	26°37'12.52S	27°54'24.15E	Erven
930	UNITAS PARK	3404	0	26°37'12.02S	27°54'25.05E	Erven

931	UNITAS PARK	3908	0	26°37'26.2S	27°54'34.55E	Erven
932	UNITAS PARK	3910	0	26°37'25.88S	27°54'33.76E	Erven
933	UNITAS PARK	3944	0	26°37'24.85S	27°54'38.25E	Erven
934	UNITAS PARK	3946	0	26°37'24.12S	27°54'38.92E	Erven
935	UNITAS PARK	2563	0	26°37'41.35S	27°53'45.82E	Erven
936	UNITAS PARK	2565	0	26°37'40.72S	27°53'44.97E	Erven
937	UNITAS PARK	2578	0	26°37'38.06S	27°53'46.59E	Erven
938	UNITAS PARK	4891	0	26°37'47.04S	27°53'56.17E	Erven
939	UNITAS PARK	4706	0	26°37'38.42S	27°53'57.49E	Erven
940	UNITAS PARK	4719	0	26°37'42.16S	27°54'3.65E	Erven
941	UNITAS PARK	4721	0	26°37'42.85S	27°54'4.29E	Erven
942	UNITAS PARK	2882	0	26°37'20.16S	27°54'8.26E	Erven
943	UNITAS PARK	2884	0	26°37'20.91S	27°54'8.69E	Erven
944	UNITAS PARK	4530	0	26°37'37.2S	27°54'5.1E	Erven
945	UNITAS PARK	4532	0	26°37'38.18S	27°54'5.11E	Erven
946	UNITAS PARK	4235	0	26°37'42.6S	27°54'11.88E	Erven
947	UNITAS PARK	4237	0	26°37'43.33S	27°54'12.53E	Erven
948	UNITAS PARK	4252	0	26°37'40.15S	27°54'14.48E	Erven
949	UNITAS PARK	3694	0	26°37'27.45S	27°54'25.71E	Erven
950	UNITAS PARK	3709	0	26°37'29.02S	27°54'27.97E	Erven
951	UNITAS PARK	3711	0	26°37'30.19S	27°54'28.08E	Erven
952	UNITAS PARK	3427	0	26°37'12.77S	27°54'25.08E	Erven
953	UNITAS PARK	2468	0	26°37'35.23S	27°53'45.09E	Erven
954	UNITAS PARK	5107	0	26°37'46.42S	27°53'47.56E	Erven
955	UNITAS PARK	5109	0	26°37'45.66S	27°53'48.41E	Erven
956	UNITAS PARK	5116	0	26°37'44.64S	27°53'50.32E	Erven
957	UNITAS PARK	5118	0	26°37'45.34S	27°53'49.57E	Erven
958	UNITAS PARK	4994	0	26°37'49.43S	27°54'3.71E	Erven
959	UNITAS PARK	4996	0	26°37'48.77S	27°54'4.52E	Erven
960	UNITAS PARK	4962	0	26°37'47.92S	27°54'6.6E	Erven
961	UNITAS PARK	2981	0	26°37'18.94S	27°54'13.77E	Erven
962	UNITAS PARK	4631	0	26°37'30.87S	27°54'10.91E	Erven
963	UNITAS PARK	4633	0	26°37'31.79S	27°54'11.84E	Erven
964	UNITAS PARK	4640	0	26°37'34.46S	27°54'14.13E	Erven
965	UNITAS PARK	4642	0	26°37'34.5S	27°54'13.24E	Erven
966	UNITAS PARK	4091	0	26°37'37.79S	27°54'11.53E	Erven
967	UNITAS PARK	4093	0	26°37'37.9S	27°54'12.47E	Erven
968	UNITAS PARK	3803	0	26°37'12.5S	27°54'36.34E	Erven
969	UNITAS PARK	3805	0	26°37'13.09S	27°54'37.37E	Erven
970	UNITAS PARK	3429	0	26°37'13.33S	27°54'24.02E	Erven
971	UNITAS PARK	3431	0	26°37'13.85S	27°54'23.15E	Erven
972	UNITAS PARK	3952	0	26°37'23.47S	27°54'40.57E	Erven
973	UNITAS PARK	3954	0	26°37'24.23S	27°54'39.8E	Erven
974	UNITAS PARK	3865	0	26°37'24.75S	27°54'36.45E	Erven
975	UNITAS PARK	2586	0	26°37'41.17S	27°53'46.73E	Erven
976	UNITAS PARK	2588	0	26°37'41.87S	27°53'47.5E	Erven
977	UNITAS PARK	4726	0	26°37'44.61S	27°54'4.87E	Erven
978	UNITAS PARK	4728	0	26°37'43.63S	27°54'4.09E	Erven
979	UNITAS PARK	4743	0	26°37'47.72S	27°53'58.12E	Erven
980	UNITAS PARK	4745	0	26°37'47.91S	27°53'57.33E	Erven
981	UNITAS PARK	2905	0	26°37'21.55S	27°54'10.91E	Erven
982	UNITAS PARK	2907	0	26°37'21.22S	27°54'10.04E	Erven
983	UNITAS PARK	4552	0	26°37'37.14S	27°54'2.68E	Erven
984	UNITAS PARK	4554	0	26°37'36.56S	27°54'1.85E	Erven
985	UNITAS PARK	4257	0	26°37'42.15S	27°54'15.32E	Erven
986	UNITAS PARK	4259	0	26°37'41.38S	27°54'14.6E	Erven
987	UNITAS PARK	4261	0	26°37'40.57S	27°54'13.91E	Erven
988	UNITAS PARK	4186	0	26°37'39.52S	27°54'11.44E	Erven
989	UNITAS PARK	3716	0	26°37'30.76S	27°54'29.48E	Erven
990	UNITAS PARK	3731	0	26°37'29.66S	27°54'35.49E	Erven

991	UNITAS PARK	3733	0	26°37'29.04S	27°54'36.31E	Erven
992	UNITAS PARK	3451	0	26°37'16.71S	27°54'28.55E	Erven
993	UNITAS PARK	3453	0	26°37'16.13S	27°54'27.58E	Erven
994	UNITAS PARK	3872	0	26°37'23.47S	27°54'36.74E	Erven
995	UNITAS PARK	3874	0	26°37'22.85S	27°54'37.49E	Erven
996	UNITAS PARK	2606	0	26°37'37.99S	27°53'53.06E	Erven
997	UNITAS PARK	2608	0	26°37'37.55S	27°53'52.16E	Erven
998	UNITAS PARK	2610	0	26°37'37.2S	27°53'51.11E	Erven
999	UNITAS PARK	4471	0	26°37'31.63S	27°54'13.94E	Erven
1000	UNITAS PARK	4472	0	26°37'31.99S	27°54'14.25E	Erven
1001	UNITAS PARK	4142	0	26°37'40.99S	27°54'4.7E	Erven
1002	UNITAS PARK	4145	0	26°37'40.02S	27°54'3.47E	Erven
1003	UNITAS PARK	4405	0	26°37'29.81S	27°54'21.64E	Erven
1004	UNITAS PARK	4406	0	26°37'30.01S	27°54'22.18E	Erven
1005	UNITAS PARK	3322	0	26°37'8.87S	27°54'25.41E	Erven
1006	UNITAS PARK	3323	0	26°37'8.6S	27°54'24.97E	Erven
1007	UNITAS PARK	3684	0	26°37'25.32S	27°54'26.61E	Erven
1008	UNITAS PARK	3687	0	26°37'23.86S	27°54'25.94E	Erven
1009	UNITAS PARK	3994	0	26°37'24.18S	27°54'28.9E	Erven
1010	UNITAS PARK	3995	0	26°37'24.66S	27°54'29.14E	Erven
1011	UNITAS PARK	2504	0	26°37'44.23S	27°53'44.93E	Erven
1012	UNITAS PARK	2505	0	26°37'44.57S	27°53'45.35E	Erven
1013	UNITAS PARK	4827	0	26°37'43.97S	27°53'54.37E	Erven
1014	UNITAS PARK	4828	0	26°37'44.26S	27°53'53.9E	Erven
1015	UNITAS PARK	2756	0	26°37'19.87S	27°54'2.92E	Erven
1016	UNITAS PARK	2757	0	26°37'20.18S	27°54'3.23E	Erven
1017	UNITAS PARK	2774	0	26°37'20.16S	27°54'4.62E	Erven
1018	UNITAS PARK	2775	0	26°37'19.72S	27°54'4.3E	Erven
1019	UNITAS PARK	3118	0	26°37'14.85S	27°54'16.21E	Erven
1020	UNITAS PARK	3119	0	26°37'15.44S	27°54'16.42E	Erven
1021	UNITAS PARK	3122	0	26°37'16.84S	27°54'17.06E	Erven
1022	UNITAS PARK	4153	0	26°37'37.72S	27°53'59.92E	Erven
1023	UNITAS PARK	4154	0	26°37'36.9S	27°53'59.16E	Erven
1024	UNITAS PARK	4417	0	26°37'33.32S	27°54'19.11E	Erven
1025	UNITAS PARK	4418	0	26°37'33.63S	27°54'18.65E	Erven
1026	UNITAS PARK	4009	0	26°37'29.39S	27°54'24.79E	Erven
1027	UNITAS PARK	4747	0	26°37'47.22S	27°53'57.62E	Erven
1028	UNITAS PARK	4749	0	26°37'46.52S	27°53'58.43E	Erven
1029	UNITAS PARK	4764	0	26°37'41.82S	27°54'2.31E	Erven
1030	UNITAS PARK	4766	0	26°37'41.16S	27°54'1.41E	Erven
1031	UNITAS PARK	2925	0	26°37'15.48S	27°54'11.42E	Erven
1032	UNITAS PARK	2927	0	26°37'15.73S	27°54'12.28E	Erven
1033	UNITAS PARK	4571	0	26°37'32.09S	27°54'7.06E	Erven
1034	UNITAS PARK	4573	0	26°37'31.59S	27°54'8.02E	Erven
1035	UNITAS PARK	4190	0	26°37'41.01S	27°54'12.79E	Erven
1036	UNITAS PARK	4192	0	26°37'41.76S	27°54'13.44E	Erven
1037	UNITAS PARK	4207	0	26°37'39.97S	27°54'9.55E	Erven
1038	UNITAS PARK	4209	0	26°37'40.73S	27°54'8.55E	Erven
1039	UNITAS PARK	3750	0	26°37'24.78S	27°54'40.9E	Erven
1040	UNITAS PARK	3752	0	26°37'24.09S	27°54'41.57E	Erven
1041	UNITAS PARK	3754	0	26°37'23.41S	27°54'42.28E	Erven
1042	UNITAS PARK	3470	0	26°37'19.34S	27°54'24.93E	Erven
1043	UNITAS PARK	3472	0	26°37'20.06S	27°54'24.44E	Erven
1044	UNITAS PARK	3921	0	26°37'23.7S	27°54'34.2E	Erven
1045	UNITAS PARK	3923	0	26°37'22.91S	27°54'33.55E	Erven
1046	UNITAS PARK	3938	0	26°37'23.61S	27°54'35E	Erven
1047	UNITAS PARK	2634	0	26°37'40.31S	27°53'52.11E	Erven
1048	UNITAS PARK	2636	0	26°37'40.9S	27°53'51.19E	Erven
1049	UNITAS PARK	4775	0	26°37'39S	27°53'57.16E	Erven
1050	UNITAS PARK	4943	0	26°37'52.05S	27°53'57.73E	Erven



1051	UNITAS PARK	2936	0	26°37'19.43S	27°54'12.07E	Erven
1052	UNITAS PARK	2938	0	26°37'20.35S	27°54'12.43E	Erven
1053	UNITAS PARK	2953	0	26°37'22.95S	27°54'12.68E	Erven
1054	UNITAS PARK	2955	0	26°37'21.99S	27°54'12.26E	Erven
1055	UNITAS PARK	4596	0	26°37'25.98S	27°54'19.05E	Erven
1056	UNITAS PARK	2789	0	26°37'18.47S	27°53'57.74E	Erven
1057	UNITAS PARK	2796	0	26°37'16.56S	27°54'3.07E	Erven
1058	UNITAS PARK	3134	0	26°37'22.31S	27°54'19.32E	Erven
1059	UNITAS PARK	3141	0	26°37'22.98S	27°54'18.76E	Erven
1060	UNITAS PARK	3148	0	26°37'19.77S	27°54'17.41E	Erven
1061	UNITAS PARK	4175	0	26°37'43.14S	27°54'7.73E	Erven
1062	UNITAS PARK	4125	0	26°37'46.09S	27°54'9.45E	Erven
1063	UNITAS PARK	4132	0	26°37'43.94S	27°54'8.49E	Erven
1064	UNITAS PARK	4025	0	26°37'27.16S	27°54'21.69E	Erven
1065	UNITAS PARK	4032	0	26°37'29.22S	27°54'22.9E	Erven
1066	UNITAS PARK	3361	0	26°37'12.48S	27°54'29.24E	Erven
1067	UNITAS PARK	3372	0	26°37'12.72S	27°54'28.43E	Erven
1068	UNITAS PARK	3379	0	26°37'10.75S	27°54'25.21E	Erven
1069	UNITAS PARK	3892	0	26°37'20.62S	27°54'32.4E	Erven
1070	UNITAS PARK	3903	0	26°37'24.32S	27°54'33.4E	Erven
1071	UNITAS PARK	2537	0	26°37'37.86S	27°53'43.85E	Erven
1072	UNITAS PARK	2544	0	26°37'37.25S	27°53'45.04E	Erven
1073	UNITAS PARK	2555	0	26°37'41.77S	27°53'44.71E	Erven
1074	UNITAS PARK	4871	0	26°37'43.7S	27°53'59.24E	Erven
1075	UNITAS PARK	4878	0	26°37'43.03S	27°54'1.31E	Erven
1076	UNITAS PARK	4889	0	26°37'46.35S	27°53'56.94E	Erven
1077	UNITAS PARK	2809	0	26°37'18.27S	27°53'59.95E	Erven
1078	UNITAS PARK	2816	0	26°37'19.67S	27°53'59.55E	Erven
1079	UNITAS PARK	3155	0	26°37'16.56S	27°54'16.13E	Erven
1080	UNITAS PARK	3162	0	26°37'13.57S	27°54'14.41E	Erven
1081	UNITAS PARK	3169	0	26°37'13.05S	27°54'11.74E	Erven
1082	UNITAS PARK	4139	0	26°37'42.06S	27°54'5.75E	Erven
1083	UNITAS PARK	4113	0	26°37'43.91S	27°54'14.91E	Erven
1084	UNITAS PARK	4229	0	26°37'41.08S	27°54'9.71E	Erven
1085	UNITAS PARK	4598	0	26°37'26.73S	27°54'19.53E	Erven
1086	UNITAS PARK	4600	0	26°37'27.15S	27°54'18.29E	Erven
1087	UNITAS PARK	4215	0	26°37'43.03S	27°54'9.98E	Erven
1088	UNITAS PARK	4217	0	26°37'43.78S	27°54'10.61E	Erven
1089	UNITAS PARK	3760	0	26°37'21.71S	27°54'41.85E	Erven
1090	UNITAS PARK	3762	0	26°37'22.58S	27°54'42.93E	Erven
1091	UNITAS PARK	3777	0	26°37'16.95S	27°54'43.94E	Erven
1092	UNITAS PARK	3779	0	26°37'17.27S	27°54'43E	Erven
1093	UNITAS PARK	3498	0	26°37'18.04S	27°54'27.7E	Erven
1094	UNITAS PARK	3500	0	26°37'18.7S	27°54'26.83E	Erven
1095	UNITAS PARK	3826	0	26°37'16.91S	27°54'40.48E	Erven
1096	UNITAS PARK	3828	0	26°37'17.45S	27°54'41.36E	Erven
1097	UNITAS PARK	2650	0	26°37'37.77S	27°53'48.22E	Erven
1098	UNITAS PARK	2652	0	26°37'36.88S	27°53'48.74E	Erven
1099	UNITAS PARK	4959	0	26°37'46.88S	27°54'4.24E	Erven
1100	UNITAS PARK	4921	0	26°37'46.22S	27°54'5.04E	Erven
1101	UNITAS PARK	4936	0	26°37'51.28S	27°53'59.83E	Erven
1102	UNITAS PARK	4938	0	26°37'51.9S	27°53'58.97E	Erven
1103	UNITAS PARK	2969	0	26°37'17.74S	27°54'8.48E	Erven
1104	UNITAS PARK	2971	0	26°37'18.27S	27°54'7.55E	Erven
1105	UNITAS PARK	2973	0	26°37'18.78S	27°54'6.62E	Erven
1106	UNITAS PARK	4614	0	26°37'31.25S	27°54'15.94E	Erven
1107	UNITAS PARK	4616	0	26°37'32.01S	27°54'16.54E	Erven
1108	UNITAS PARK	4056	0	26°37'36.2S	27°54'26E	Erven
1109	UNITAS PARK	4058	0	26°37'36.85S	27°54'25.16E	Erven
1110	UNITAS PARK	4073	0	26°37'41.33S	27°54'18.71E	Erven

1111	UNITAS PARK	4075	0	26°37'41.21S	27°54'17.6E	Erven
1112	UNITAS PARK	3793	0	26°37'13.93S	27°54'37.44E	Erven
1113	UNITAS PARK	3795	0	26°37'13.44S	27°54'36.49E	Erven
1114	UNITAS PARK	3080	0	26°37'12.02S	27°54'11.86E	Erven
1115	UNITAS PARK	3082	0	26°37'12.54S	27°54'10.94E	Erven
1116	UNITAS PARK	4457	0	26°37'30.02S	27°54'17.12E	Erven
1117	UNITAS PARK	4459	0	26°37'30.77S	27°54'17.78E	Erven
1118	UNITAS PARK	4375	0	26°37'34.33S	27°54'20.56E	Erven
1119	UNITAS PARK	4377	0	26°37'34.97S	27°54'19.63E	Erven
1120	UNITAS PARK	4392	0	26°37'34.04S	27°54'16.96E	Erven
1121	UNITAS PARK	3292	0	26°37'8.7S	27°54'21.68E	Erven
1122	UNITAS PARK	3305	0	26°37'10.52S	27°54'20.41E	Erven
1123	UNITAS PARK	3307	0	26°37'10.03S	27°54'21.35E	Erven
1124	UNITAS PARK	3309	0	26°37'9.54S	27°54'22.29E	Erven
1125	UNITAS PARK	3669	0	26°37'27.75S	27°54'29.5E	Erven
1126	UNITAS PARK	3671	0	26°37'28.5S	27°54'30.16E	Erven
1127	UNITAS PARK	2479	0	26°37'34.64S	27°53'45.33E	Erven
1128	UNITAS PARK	2481	0	26°37'35.14S	27°53'44.09E	Erven
1129	UNITAS PARK	4806	0	26°37'43.07S	27°53'54.23E	Erven
1130	UNITAS PARK	4808	0	26°37'42.51S	27°53'55.05E	Erven
1131	UNITAS PARK	2739	0	26°37'29.74S	27°53'51.13E	Erven
1132	UNITAS PARK	2741	0	26°37'29.19S	27°53'50.63E	Erven
1133	UNITAS PARK	2753	0	26°37'20.67S	27°54'1.4E	Erven
1134	UNITAS PARK	2755	0	26°37'20.22S	27°54'2.48E	Erven
1135	UNITAS PARK	3101	0	26°37'13.08S	27°54'7.65E	Erven
1136	UNITAS PARK	3103	0	26°37'12.28S	27°54'9.21E	Erven
1137	UNITAS PARK	4479	0	26°37'33.19S	27°54'14.36E	Erven
1138	UNITAS PARK	4481	0	26°37'32.39S	27°54'13.7E	Erven
1139	UNITAS PARK	4396	0	26°37'32.79S	27°54'18.71E	Erven
1140	UNITAS PARK	4398	0	26°37'32.22S	27°54'19.6E	Erven
1141	UNITAS PARK	4413	0	26°37'32.06S	27°54'20.82E	Erven
1142	UNITAS PARK	3314	0	26°37'8.19S	27°54'24.55E	Erven
1143	UNITAS PARK	3513	0	26°37'18.46S	27°54'22.55E	Erven
1144	UNITAS PARK	3515	0	26°37'19.45S	27°54'23.07E	Erven
1145	UNITAS PARK	3840	0	26°37'20.73S	27°54'42.08E	Erven
1146	UNITAS PARK	3842	0	26°37'19.78S	27°54'42.71E	Erven
1147	UNITAS PARK	3855	0	26°37'16.11S	27°54'37.78E	Erven
1148	UNITAS PARK	3857	0	26°37'15.59S	27°54'36.84E	Erven
1149	UNITAS PARK	3381	0	26°37'10.17S	27°54'29.08E	Erven
1150	UNITAS PARK	4012	0	26°37'28.21S	27°54'23.8E	Erven
1151	UNITAS PARK	3347	0	26°37'11.84S	27°54'23.23E	Erven
1152	UNITAS PARK	3348	0	26°37'12.05S	27°54'22.76E	Erven
1153	UNITAS PARK	3963	0	26°37'28.16S	27°54'34.21E	Erven
1154	UNITAS PARK	3964	0	26°37'28.65S	27°54'34.57E	Erven
1155	UNITAS PARK	2518	0	26°37'44.34S	27°53'47.41E	Erven
1156	UNITAS PARK	2519	0	26°37'44.71S	27°53'47.06E	Erven
1157	UNITAS PARK	4846	0	26°37'41.16S	27°53'59.72E	Erven
1158	UNITAS PARK	4847	0	26°37'41.65S	27°54'0.25E	Erven
1159	UNITAS PARK	4861	0	26°37'45.99S	27°53'54.69E	Erven
1160	UNITAS PARK	4864	0	26°37'45.76S	27°53'56.43E	Erven
1161	UNITAS PARK	2792	0	26°37'17.2S	27°54'0.07E	Erven
1162	UNITAS PARK	2793	0	26°37'16.75S	27°54'0.99E	Erven
1163	UNITAS PARK	3137	0	26°37'23.66S	27°54'19.96E	Erven
1164	UNITAS PARK	3138	0	26°37'24.12S	27°54'20.08E	Erven
1165	UNITAS PARK	3152	0	26°37'17.94S	27°54'16.7E	Erven
1166	UNITAS PARK	4171	0	26°37'41.66S	27°54'6.32E	Erven
1167	UNITAS PARK	4128	0	26°37'44.9S	27°54'9.28E	Erven
1168	UNITAS PARK	4129	0	26°37'45.29S	27°54'8.66E	Erven
1169	UNITAS PARK	4028	0	26°37'27.84S	27°54'22.52E	Erven
1170	UNITAS PARK	4029	0	26°37'28.21S	27°54'22.88E	Erven

1171	UNITAS PARK	3365	0	26°37'13.51S	27°54'31.24E	Erven
1172	UNITAS PARK	3368	0	26°37'13.83S	27°54'30.23E	Erven
1173	UNITAS PARK	3980	0	26°37'28.46S	27°54'33.77E	Erven
1174	UNITAS PARK	3889	0	26°37'21.73S	27°54'31.28E	Erven
1175	UNITAS PARK	3906	0	26°37'25.42S	27°54'34.33E	Erven
1176	UNITAS PARK	3907	0	26°37'25.87S	27°54'34.88E	Erven
1177	UNITAS PARK	2547	0	26°37'38.56S	27°53'44.28E	Erven
1178	UNITAS PARK	2548	0	26°37'39S	27°53'44.05E	Erven
1179	UNITAS PARK	2551	0	26°37'40.33S	27°53'43.25E	Erven
1180	UNITAS PARK	4874	0	26°37'42.83S	27°54'0.45E	Erven
1181	UNITAS PARK	4875	0	26°37'42.55S	27°54'0.85E	Erven
1182	UNITAS PARK	2805	0	26°37'17.32S	27°54'1.8E	Erven
1183	UNITAS PARK	2806	0	26°37'17.54S	27°54'1.31E	Erven
1184	UNITAS PARK	2820	0	26°37'18.62S	27°54'1.47E	Erven
1185	UNITAS PARK	2823	0	26°37'18.98S	27°54'2.44E	Erven
1186	UNITAS PARK	3165	0	26°37'13.16S	27°54'13.3E	Erven
1187	UNITAS PARK	3166	0	26°37'13.36S	27°54'12.78E	Erven
1188	UNITAS PARK	4109	0	26°37'42.68S	27°54'16.73E	Erven
1189	UNITAS PARK	4110	0	26°37'42.96S	27°54'16.23E	Erven
1190	UNITAS PARK	4038	0	26°37'30.84S	27°54'25.28E	Erven
1191	UNITAS PARK	4041	0	26°37'31.74S	27°54'26E	Erven
1192	UNITAS PARK	3691	0	26°37'28.61S	27°54'26.75E	Erven
1193	UNITAS PARK	3692	0	26°37'28.24S	27°54'26.39E	Erven
1194	UNITAS PARK	3412	0	26°37'14.1S	27°54'28.68E	Erven
1195	UNITAS PARK	3413	0	26°37'14.34S	27°54'29.15E	Erven
1196	UNITAS PARK	3916	0	26°37'23.49S	27°54'31.71E	Erven
1197	UNITAS PARK	3919	0	26°37'22.08S	27°54'30.94E	Erven
1198	UNITAS PARK	2570	0	26°37'38.62S	27°53'45.48E	Erven
1199	UNITAS PARK	2573	0	26°37'37.29S	27°53'46.22E	Erven
1200	UNITAS PARK	4711	0	26°37'39.54S	27°54'0.01E	Erven
1201	UNITAS PARK	4712	0	26°37'39.81S	27°54'0.51E	Erven
1202	UNITAS PARK	2829	0	26°37'20.41S	27°53'59.42E	Erven
1203	UNITAS PARK	2830	0	26°37'20.69S	27°53'58.93E	Erven
1204	UNITAS PARK	2890	0	26°37'22.46S	27°54'8.66E	Erven
1205	UNITAS PARK	4524	0	26°37'36.78S	27°54'3.3E	Erven
1206	UNITAS PARK	3532	0	26°37'19.34S	27°54'20.18E	Erven
1207	UNITAS PARK	3534	0	26°37'18.43S	27°54'19.84E	Erven
1208	UNITAS PARK	3539	0	26°37'16.11S	27°54'18.9E	Erven
1209	UNITAS PARK	3541	0	26°37'15.2S	27°54'18.49E	Erven
1210	UNITAS PARK	3543	0	26°37'14.27S	27°54'18.04E	Erven
1211	UNITAS PARK	4963	0	26°37'48.27S	27°54'6.21E	Erven
1212	UNITAS PARK	4965	0	26°37'48.94S	27°54'5.44E	Erven
1213	UNITAS PARK	4972	0	26°37'51.18S	27°54'2.54E	Erven
1214	UNITAS PARK	4974	0	26°37'51.84S	27°54'1.74E	Erven
1215	UNITAS PARK	3015	0	26°37'16.47S	27°54'14.76E	Erven
1216	UNITAS PARK	3017	0	26°37'17.43S	27°54'15.1E	Erven
1217	UNITAS PARK	3022	0	26°37'19.67S	27°54'16.01E	Erven
1218	UNITAS PARK	3024	0	26°37'20.57S	27°54'16.4E	Erven
1219	UNITAS PARK	4653	0	26°37'31.75S	27°54'9.19E	Erven
1220	UNITAS PARK	4100	0	26°37'39.3S	27°54'15.1E	Erven
1221	UNITAS PARK	4102	0	26°37'40.06S	27°54'15.75E	Erven
1222	UNITAS PARK	4104	0	26°37'40.81S	27°54'16.38E	Erven
1223	UNITAS PARK	4267	0	26°37'38.54S	27°54'19.2E	Erven
1224	UNITAS PARK	4269	0	26°37'37.94S	27°54'20.04E	Erven
1225	UNITAS PARK	3192	0	26°37'7.4S	27°54'27.75E	Erven
1226	UNITAS PARK	3194	0	26°37'7.94S	27°54'28.67E	Erven
1227	UNITAS PARK	3201	0	26°37'9.79S	27°54'31.94E	Erven
1228	UNITAS PARK	3551	0	26°37'13.84S	27°54'19.49E	Erven
1229	UNITAS PARK	5054	0	26°37'47.26S	27°53'53.48E	Erven
1230	UNITAS PARK	5056	0	26°37'46.64S	27°53'52.66E	Erven

1231	UNITAS PARK	5009	0	26°37'47.43S	27°54'7.67E	Erven
1232	UNITAS PARK	5011	0	26°37'47.78S	27°54'8.44E	Erven
1233	UNITAS PARK	5018	0	26°37'50.52S	27°54'5.51E	Erven
1234	UNITAS PARK	5020	0	26°37'51.19S	27°54'4.7E	Erven
1235	UNITAS PARK	4045	0	26°37'32.66S	27°54'26.8E	Erven
1236	UNITAS PARK	3688	0	26°37'29.77S	27°54'27.72E	Erven
1237	UNITAS PARK	3398	0	26°37'13.55S	27°54'22.31E	Erven
1238	UNITAS PARK	3409	0	26°37'13.29S	27°54'27.36E	Erven
1239	UNITAS PARK	3416	0	26°37'15.26S	27°54'30.03E	Erven
1240	UNITAS PARK	3912	0	26°37'25.08S	27°54'33.13E	Erven
1241	UNITAS PARK	3942	0	26°37'25.53S	27°54'37.43E	Erven
1242	UNITAS PARK	2559	0	26°37'43.05S	27°53'46.39E	Erven
1243	UNITAS PARK	2566	0	26°37'40.4S	27°53'44.55E	Erven
1244	UNITAS PARK	2577	0	26°37'37.65S	27°53'46.81E	Erven
1245	UNITAS PARK	4708	0	26°37'38.8S	27°53'58.51E	Erven
1246	UNITAS PARK	4715	0	26°37'40.74S	27°54'1.89E	Erven
1247	UNITAS PARK	2826	0	26°37'19.67S	27°54'0.81E	Erven
1248	UNITAS PARK	2879	0	26°37'19.36S	27°54'7.63E	Erven
1249	UNITAS PARK	2886	0	26°37'21.67S	27°54'9.12E	Erven
1250	UNITAS PARK	4528	0	26°37'37.18S	27°54'4.1E	Erven
1251	UNITAS PARK	4535	0	26°37'38.54S	27°54'6.03E	Erven
1252	UNITAS PARK	4542	0	26°37'38.98S	27°54'7.59E	Erven
1253	UNITAS PARK	4241	0	26°37'43.4S	27°54'11.66E	Erven
1254	UNITAS PARK	4248	0	26°37'38.64S	27°54'13.15E	Erven
1255	UNITAS PARK	3695	0	26°37'27.05S	27°54'25.37E	Erven
1256	UNITAS PARK	3706	0	26°37'27.86S	27°54'26.93E	Erven
1257	UNITAS PARK	3713	0	26°37'30.21S	27°54'29E	Erven
1258	UNITAS PARK	3423	0	26°37'13.8S	27°54'26.93E	Erven
1259	UNITAS PARK	3434	0	26°37'15.33S	27°54'22.49E	Erven
1260	UNITAS PARK	3949	0	26°37'23.04S	27°54'40.04E	Erven
1261	UNITAS PARK	3956	0	26°37'24.93S	27°54'39.08E	Erven
1262	UNITAS PARK	3960	0	26°37'26.34S	27°54'37.48E	Erven
1263	UNITAS PARK	3043	0	26°37'17.73S	27°54'14.45E	Erven
1264	UNITAS PARK	3045	0	26°37'16.8S	27°54'14.07E	Erven
1265	UNITAS PARK	4680	0	26°37'33.43S	27°54'6.03E	Erven
1266	UNITAS PARK	4682	0	26°37'33.91S	27°54'5.16E	Erven
1267	UNITAS PARK	4290	0	26°37'31.44S	27°54'24.19E	Erven
1268	UNITAS PARK	4292	0	26°37'32.18S	27°54'24.81E	Erven
1269	UNITAS PARK	4297	0	26°37'34.16S	27°54'26.54E	Erven
1270	UNITAS PARK	4299	0	26°37'34.88S	27°54'25.68E	Erven
1271	UNITAS PARK	3222	0	26°37'9.89S	27°54'30.66E	Erven
1272	UNITAS PARK	3224	0	26°37'9.35S	27°54'29.69E	Erven
1273	UNITAS PARK	3579	0	26°37'18.17S	27°54'29.24E	Erven
1274	UNITAS PARK	3581	0	26°37'17.45S	27°54'29.95E	Erven
1275	UNITAS PARK	5073	0	26°37'48.85S	27°53'56.35E	Erven
1276	UNITAS PARK	5094	0	26°37'50.02S	27°53'55.16E	Erven
1277	UNITAS PARK	5026	0	26°37'53.06S	27°54'2.15E	Erven
1278	UNITAS PARK	5028	0	26°37'53.7S	27°54'1.34E	Erven
1279	UNITAS PARK	5033	0	26°37'55.39S	27°53'59.22E	Erven
1280	UNITAS PARK	5035	0	26°37'54.73S	27°53'58.32E	Erven
1281	UNITAS PARK	3057	0	26°37'15.16S	27°54'8.01E	Erven
1282	UNITAS PARK	3059	0	26°37'14.67S	27°54'8.97E	Erven
1283	UNITAS PARK	3066	0	26°37'14.73S	27°54'10.22E	Erven
1284	UNITAS PARK	4696	0	26°37'35.82S	27°54'5.28E	Erven
1285	UNITAS PARK	4304	0	26°37'36.34S	27°54'23.48E	Erven
1286	UNITAS PARK	4306	0	26°37'36.96S	27°54'22.63E	Erven
1287	UNITAS PARK	4313	0	26°37'39.04S	27°54'19.63E	Erven
1288	UNITAS PARK	4315	0	26°37'39.63S	27°54'18.77E	Erven
1289	UNITAS PARK	3238	0	26°37'7.19S	27°54'26.04E	Erven
1290	UNITAS PARK	3240	0	26°37'6.65S	27°54'25.14E	Erven

1291	UNITAS PARK	3245	0	26°37'6.16S	27°54'22.82E	Erven
1292	UNITAS PARK	3329	0	26°37'10.32S	27°54'22.16E	Erven
1293	UNITAS PARK	3331	0	26°37'10.8S	27°54'21.21E	Erven
1294	UNITAS PARK	3986	0	26°37'26.63S	27°54'29.88E	Erven
1295	UNITAS PARK	3988	0	26°37'25.83S	27°54'29.22E	Erven
1296	UNITAS PARK	2493	0	26°37'40.35S	27°53'41.15E	Erven
1297	UNITAS PARK	2495	0	26°37'41.3S	27°53'41.25E	Erven
1298	UNITAS PARK	2510	0	26°37'43.55S	27°53'47.31E	Erven
1299	UNITAS PARK	2512	0	26°37'42.81S	27°53'47.93E	Erven
1300	UNITAS PARK	4836	0	26°37'44.19S	27°53'55.72E	Erven
1301	UNITAS PARK	4838	0	26°37'43.62S	27°53'56.53E	Erven
1302	UNITAS PARK	2764	0	26°37'21.63S	27°54'4.17E	Erven
1303	UNITAS PARK	2766	0	26°37'23.24S	27°54'5.2E	Erven
1304	UNITAS PARK	3111	0	26°37'12.06S	27°54'14.04E	Erven
1305	UNITAS PARK	3113	0	26°37'12.75S	27°54'14.82E	Erven
1306	UNITAS PARK	3128	0	26°37'19.57S	27°54'18.16E	Erven
1307	UNITAS PARK	4147	0	26°37'39.43S	27°54'2.69E	Erven
1308	UNITAS PARK	4160	0	26°37'38.6S	27°54'2.64E	Erven
1309	UNITAS PARK	4162	0	26°37'39.21S	27°54'3.56E	Erven
1310	UNITAS PARK	4164	0	26°37'39.84S	27°54'4.46E	Erven
1311	UNITAS PARK	4423	0	26°37'35.1S	27°54'16.52E	Erven
1312	UNITAS PARK	4425	0	26°37'35.69S	27°54'15.66E	Erven
1313	UNITAS PARK	3338	0	26°37'12.06S	27°54'21.5E	Erven
1314	UNITAS PARK	3340	0	26°37'11.56S	27°54'22.43E	Erven
1315	UNITAS PARK	3355	0	26°37'10.84S	27°54'26.56E	Erven
1316	UNITAS PARK	3357	0	26°37'11.41S	27°54'27.47E	Erven
1317	UNITAS PARK	3970	0	26°37'30.43S	27°54'32.02E	Erven
1318	UNITAS PARK	3972	0	26°37'31.04S	27°54'31.12E	Erven
1319	UNITAS PARK	2527	0	26°37'41.93S	27°53'43.8E	Erven
1320	UNITAS PARK	2529	0	26°37'41.3S	27°53'43.04E	Erven
1321	UNITAS PARK	3863	0	26°37'24.05S	27°54'37.19E	Erven
1322	UNITAS PARK	2582	0	26°37'39.85S	27°53'45.54E	Erven
1323	UNITAS PARK	2593	0	26°37'36.65S	27°53'51.53E	Erven
1324	UNITAS PARK	2600	0	26°37'37.75S	27°53'55.36E	Erven
1325	UNITAS PARK	4730	0	26°37'43.77S	27°54'3.24E	Erven
1326	UNITAS PARK	4741	0	26°37'47.11S	27°53'58.94E	Erven
1327	UNITAS PARK	2893	0	26°37'21.28S	27°54'7.82E	Erven
1328	UNITAS PARK	2900	0	26°37'19.31S	27°54'10.02E	Erven
1329	UNITAS PARK	2911	0	26°37'19.47S	27°54'9.28E	Erven
1330	UNITAS PARK	4548	0	26°37'38.32S	27°54'4.43E	Erven
1331	UNITAS PARK	4555	0	26°37'36.28S	27°54'1.41E	Erven
1332	UNITAS PARK	4256	0	26°37'41.76S	27°54'15.83E	Erven
1333	UNITAS PARK	4263	0	26°37'39.8S	27°54'13.26E	Erven
1334	UNITAS PARK	4182	0	26°37'39.17S	27°54'9.55E	Erven
1335	UNITAS PARK	3721	0	26°37'32.41S	27°54'30.53E	Erven
1336	UNITAS PARK	3728	0	26°37'30.56S	27°54'34.19E	Erven
1337	UNITAS PARK	3735	0	26°37'27.79S	27°54'35.31E	Erven
1338	UNITAS PARK	3449	0	26°37'16.47S	27°54'29.36E	Erven
1339	UNITAS PARK	3456	0	26°37'15.36S	27°54'26.2E	Erven
1340	UNITAS PARK	3867	0	26°37'25.45S	27°54'35.67E	Erven
1341	UNITAS PARK	3878	0	26°37'21.44S	27°54'36.5E	Erven
1342	UNITAS PARK	3885	0	26°37'19.5S	27°54'33.21E	Erven
1343	UNITAS PARK	2603	0	26°37'38.91S	27°53'54.24E	Erven
1344	UNITAS PARK	2614	0	26°37'37.18S	27°53'49.36E	Erven
1345	UNITAS PARK	2621	0	26°37'40.19S	27°53'48.52E	Erven
1346	UNITAS PARK	4752	0	26°37'45.68S	27°53'59.61E	Erven
1347	UNITAS PARK	4763	0	26°37'42.18S	27°54'2.75E	Erven
1348	UNITAS PARK	2914	0	26°37'18.24S	27°54'6.28E	Erven
1349	UNITAS PARK	4854	0	26°37'43.84S	27°53'57.41E	Erven
1350	UNITAS PARK	4856	0	26°37'44.44S	27°53'56.59E	Erven

1351	UNITAS PARK	2780	0	26°37'20.23S	27°54'5.44E	Erven
1352	UNITAS PARK	2782	0	26°37'21.06S	27°54'6.01E	Erven
1353	UNITAS PARK	2784	0	26°37'21.87S	27°54'6.65E	Erven
1354	UNITAS PARK	2800	0	26°37'18.12S	27°54'3.68E	Erven
1355	UNITAS PARK	2802	0	26°37'17.7S	27°54'3E	Erven
1356	UNITAS PARK	3144	0	26°37'21.61S	27°54'18.2E	Erven
1357	UNITAS PARK	3146	0	26°37'20.7S	27°54'17.77E	Erven
1358	UNITAS PARK	4120	0	26°37'45.92S	27°54'11.91E	Erven
1359	UNITAS PARK	4122	0	26°37'46.4S	27°54'10.92E	Erven
1360	UNITAS PARK	4019	0	26°37'25.45S	27°54'21.46E	Erven
1361	UNITAS PARK	4021	0	26°37'25.51S	27°54'20.39E	Erven
1362	UNITAS PARK	3358	0	26°37'11.67S	27°54'27.92E	Erven
1363	UNITAS PARK	3360	0	26°37'12.22S	27°54'28.79E	Erven
1364	UNITAS PARK	3375	0	26°37'11.93S	27°54'27.05E	Erven
1365	UNITAS PARK	3377	0	26°37'11.39S	27°54'26.14E	Erven
1366	UNITAS PARK	3896	0	26°37'21.4S	27°54'32.52E	Erven
1367	UNITAS PARK	3898	0	26°37'22.25S	27°54'31.81E	Erven
1368	UNITAS PARK	2540	0	26°37'36.58S	27°53'44.67E	Erven
1369	UNITAS PARK	2542	0	26°37'36.39S	27°53'45.5E	Erven
1370	UNITAS PARK	2557	0	26°37'42.41S	27°53'45.54E	Erven
1371	UNITAS PARK	4868	0	26°37'44.67S	27°53'58.08E	Erven
1372	UNITAS PARK	4881	0	26°37'43.94S	27°54'0.1E	Erven
1373	UNITAS PARK	4883	0	26°37'44.54S	27°53'59.35E	Erven
1374	UNITAS PARK	4885	0	26°37'45.16S	27°53'58.54E	Erven
1375	UNITAS PARK	2811	0	26°37'18.79S	27°53'59E	Erven
1376	UNITAS PARK	2813	0	26°37'19.31S	27°53'57.99E	Erven
1377	UNITAS PARK	3156	0	26°37'16.1S	27°54'15.94E	Erven
1378	UNITAS PARK	4538	0	26°37'38.27S	27°54'7.6E	Erven
1379	UNITAS PARK	4539	0	26°37'37.97S	27°54'8.04E	Erven
1380	UNITAS PARK	4244	0	26°37'42.26S	27°54'10.68E	Erven
1381	UNITAS PARK	4245	0	26°37'41.89S	27°54'10.33E	Erven
1382	UNITAS PARK	3699	0	26°37'24.6S	27°54'24.05E	Erven
1383	UNITAS PARK	3702	0	26°37'26.26S	27°54'25.62E	Erven
1384	UNITAS PARK	3703	0	26°37'26.66S	27°54'25.93E	Erven
1385	UNITAS PARK	3419	0	26°37'14.92S	27°54'28.76E	Erven
1386	UNITAS PARK	3420	0	26°37'14.61S	27°54'28.29E	Erven
1387	UNITAS PARK	3437	0	26°37'14.61S	27°54'23.83E	Erven
1388	UNITAS PARK	3438	0	26°37'14.36S	27°54'24.32E	Erven
1389	UNITAS PARK	3859	0	26°37'22.58S	27°54'38.69E	Erven
1390	UNITAS PARK	3860	0	26°37'23S	27°54'38.31E	Erven
1391	UNITAS PARK	2596	0	26°37'37.15S	27°53'53E	Erven
1392	UNITAS PARK	2597	0	26°37'37.29S	27°53'53.44E	Erven
1393	UNITAS PARK	4734	0	26°37'44.97S	27°54'1.68E	Erven
1394	UNITAS PARK	4737	0	26°37'45.9S	27°54'0.44E	Erven
1395	UNITAS PARK	2896	0	26°37'20.2S	27°54'7.06E	Erven
1396	UNITAS PARK	2897	0	26°37'18.51S	27°54'9.02E	Erven
1397	UNITAS PARK	4544	0	26°37'39.43S	27°54'6.41E	Erven
1398	UNITAS PARK	4545	0	26°37'39.29S	27°54'5.75E	Erven
1399	UNITAS PARK	4559	0	26°37'35.05S	27°54'1.47E	Erven
1400	UNITAS PARK	4562	0	26°37'34.32S	27°54'2.88E	Erven
1401	UNITAS PARK	4178	0	26°37'40.55S	27°54'7.62E	Erven
1402	UNITAS PARK	4179	0	26°37'40.18S	27°54'8.16E	Erven
1403	UNITAS PARK	3724	0	26°37'31.68S	27°54'32.47E	Erven
1404	UNITAS PARK	3725	0	26°37'31.4S	27°54'32.9E	Erven
1405	UNITAS PARK	3442	0	26°37'14.54S	27°54'26.14E	Erven
1406	UNITAS PARK	3158	0	26°37'15.18S	27°54'15.56E	Erven
1407	UNITAS PARK	4522	0	26°37'36.14S	27°54'2.36E	Erven
1408	UNITAS PARK	4134	0	26°37'43.9S	27°54'7.45E	Erven
1409	UNITAS PARK	4116	0	26°37'44.79S	27°54'13.72E	Erven
1410	UNITAS PARK	4118	0	26°37'45.42S	27°54'12.82E	Erven

1411	UNITAS PARK	4047	0	26°37'32.68S	27°54'27.77E	Erven
1412	UNITAS PARK	4049	0	26°37'33.61S	27°54'27.55E	Erven
1413	UNITAS PARK	3403	0	26°37'12.26S	27°54'24.6E	Erven
1414	UNITAS PARK	3405	0	26°37'12.21S	27°54'25.53E	Erven
1415	UNITAS PARK	3418	0	26°37'15.23S	27°54'29.22E	Erven
1416	UNITAS PARK	3909	0	26°37'26.5S	27°54'34.17E	Erven
1417	UNITAS PARK	3911	0	26°37'25.48S	27°54'33.48E	Erven
1418	UNITAS PARK	3943	0	26°37'25.19S	27°54'37.85E	Erven
1419	UNITAS PARK	3945	0	26°37'24.48S	27°54'38.59E	Erven
1420	UNITAS PARK	2562	0	26°37'41.67S	27°53'46.24E	Erven
1421	UNITAS PARK	2564	0	26°37'41.03S	27°53'45.39E	Erven
1422	UNITAS PARK	4890	0	26°37'46.64S	27°53'56.53E	Erven
1423	UNITAS PARK	4705	0	26°37'38.57S	27°53'56.78E	Erven
1424	UNITAS PARK	4720	0	26°37'42.5S	27°54'3.99E	Erven
1425	UNITAS PARK	4722	0	26°37'43.2S	27°54'4.62E	Erven
1426	UNITAS PARK	2883	0	26°37'20.52S	27°54'8.46E	Erven
1427	UNITAS PARK	2885	0	26°37'21.29S	27°54'8.91E	Erven
1428	UNITAS PARK	4531	0	26°37'37.62S	27°54'4.5E	Erven
1429	UNITAS PARK	4533	0	26°37'37.79S	27°54'5.49E	Erven
1430	UNITAS PARK	4234	0	26°37'42.24S	27°54'11.56E	Erven
1431	UNITAS PARK	4236	0	26°37'42.96S	27°54'12.21E	Erven
1432	UNITAS PARK	4238	0	26°37'43.79S	27°54'12.91E	Erven
1433	UNITAS PARK	4251	0	26°37'39.77S	27°54'14.14E	Erven
1434	UNITAS PARK	3977	0	26°37'29.27S	27°54'32.48E	Erven
1435	UNITAS PARK	2530	0	26°37'40.97S	27°53'42.61E	Erven
1436	UNITAS PARK	2532	0	26°37'40.05S	27°53'42.66E	Erven
1437	UNITAS PARK	4849	0	26°37'42.3S	27°53'59.35E	Erven
1438	UNITAS PARK	4851	0	26°37'42.92S	27°53'58.6E	Erven
1439	UNITAS PARK	2785	0	26°37'22.31S	27°54'6.96E	Erven
1440	UNITAS PARK	2790	0	26°37'18.1S	27°53'58.48E	Erven
1441	UNITAS PARK	2797	0	26°37'16.97S	27°54'3.35E	Erven
1442	UNITAS PARK	2799	0	26°37'17.85S	27°54'4.04E	Erven
1443	UNITAS PARK	3149	0	26°37'19.31S	27°54'17.24E	Erven
1444	UNITAS PARK	3151	0	26°37'18.4S	27°54'16.88E	Erven
1445	UNITAS PARK	4172	0	26°37'41.98S	27°54'6.67E	Erven
1446	UNITAS PARK	4174	0	26°37'42.72S	27°54'7.37E	Erven
1447	UNITAS PARK	4022	0	26°37'25.99S	27°54'20.76E	Erven
1448	UNITAS PARK	4024	0	26°37'26.77S	27°54'21.38E	Erven
1449	UNITAS PARK	4026	0	26°37'27.45S	27°54'22.19E	Erven
1450	UNITAS PARK	4031	0	26°37'28.61S	27°54'23.21E	Erven
1451	UNITAS PARK	4033	0	26°37'28.98S	27°54'23.58E	Erven
1452	UNITAS PARK	3378	0	26°37'11.12S	27°54'25.68E	Erven
1453	UNITAS PARK	3978	0	26°37'28.99S	27°54'32.9E	Erven
1454	UNITAS PARK	3893	0	26°37'20.29S	27°54'32.77E	Erven
1455	UNITAS PARK	3895	0	26°37'21.07S	27°54'32.88E	Erven
1456	UNITAS PARK	2543	0	26°37'36.85S	27°53'45.3E	Erven
1457	UNITAS PARK	2545	0	26°37'37.68S	27°53'44.77E	Erven
1458	UNITAS PARK	2552	0	26°37'40.81S	27°53'43.41E	Erven
1459	UNITAS PARK	2554	0	26°37'41.45S	27°53'44.31E	Erven
1460	UNITAS PARK	4886	0	26°37'45.47S	27°53'58.14E	Erven
1461	UNITAS PARK	4888	0	26°37'46.06S	27°53'57.34E	Erven
1462	UNITAS PARK	2808	0	26°37'18.01S	27°54'0.41E	Erven
1463	UNITAS PARK	4253	0	26°37'40.53S	27°54'14.82E	Erven
1464	UNITAS PARK	3708	0	26°37'28.65S	27°54'27.65E	Erven
1465	UNITAS PARK	3710	0	26°37'29.41S	27°54'28.3E	Erven
1466	UNITAS PARK	3428	0	26°37'13.08S	27°54'24.53E	Erven
1467	UNITAS PARK	3430	0	26°37'13.59S	27°54'23.58E	Erven
1468	UNITAS PARK	3953	0	26°37'23.85S	27°54'40.19E	Erven
1469	UNITAS PARK	3955	0	26°37'24.58S	27°54'39.45E	Erven
1470	UNITAS PARK	3866	0	26°37'25.09S	27°54'36.07E	Erven

1471	UNITAS PARK	2587	0	26°37'41.5S	27°53'47.11E	Erven
1472	UNITAS PARK	2589	0	26°37'35.91S	27°53'49.34E	Erven
1473	UNITAS PARK	4725	0	26°37'44.32S	27°54'5.22E	Erven
1474	UNITAS PARK	4727	0	26°37'44.06S	27°54'4.45E	Erven
1475	UNITAS PARK	4729	0	26°37'43.25S	27°54'3.71E	Erven
1476	UNITAS PARK	4742	0	26°37'47.42S	27°53'58.55E	Erven
1477	UNITAS PARK	4744	0	26°37'48.17S	27°53'57.71E	Erven
1478	UNITAS PARK	2904	0	26°37'21.09S	27°54'10.81E	Erven
1479	UNITAS PARK	2906	0	26°37'21.75S	27°54'10.35E	Erven
1480	UNITAS PARK	4551	0	26°37'37.44S	27°54'3.14E	Erven
1481	UNITAS PARK	4553	0	26°37'36.84S	27°54'2.27E	Erven
1482	UNITAS PARK	4258	0	26°37'41.75S	27°54'14.91E	Erven
1483	UNITAS PARK	4260	0	26°37'40.98S	27°54'14.25E	Erven
1484	UNITAS PARK	4187	0	26°37'39.96S	27°54'11.8E	Erven
1485	UNITAS PARK	3717	0	26°37'31.1S	27°54'29.83E	Erven
1486	UNITAS PARK	3732	0	26°37'29.35S	27°54'35.92E	Erven
1487	UNITAS PARK	3734	0	26°37'28.22S	27°54'35.6E	Erven
1488	UNITAS PARK	3450	0	26°37'16.95S	27°54'28.98E	Erven
1489	UNITAS PARK	3452	0	26°37'16.4S	27°54'28.05E	Erven
1490	UNITAS PARK	3454	0	26°37'15.88S	27°54'27.11E	Erven
1491	UNITAS PARK	3871	0	26°37'23.79S	27°54'36.37E	Erven
1492	UNITAS PARK	3595	0	26°37'16.57S	27°54'31.46E	Erven
1493	UNITAS PARK	4892	0	26°37'48.44S	27°53'59.05E	Erven
1494	UNITAS PARK	4894	0	26°37'47.8S	27°53'59.78E	Erven
1495	UNITAS PARK	4901	0	26°37'45.69S	27°54'2.53E	Erven
1496	UNITAS PARK	2673	0	26°37'24.47S	27°53'48.54E	Erven
1497	UNITAS PARK	3070	0	26°37'15.72S	27°54'8.38E	Erven
1498	UNITAS PARK	3072	0	26°37'16.18S	27°54'7.48E	Erven
1499	UNITAS PARK	3077	0	26°37'17.48S	27°54'5.08E	Erven
1500	UNITAS PARK	2869	0	26°37'23.31S	27°54'10.02E	Erven
1501	UNITAS PARK	4489	0	26°37'33.98S	27°54'11.42E	Erven
1502	UNITAS PARK	4491	0	26°37'34.74S	27°54'12.1E	Erven
1503	UNITAS PARK	4498	0	26°37'34.38S	27°54'10.83E	Erven
1504	UNITAS PARK	4325	0	26°37'36.53S	27°54'19.16E	Erven
1505	UNITAS PARK	3248	0	26°37'7S	27°54'21.48E	Erven
1506	UNITAS PARK	3250	0	26°37'7.48S	27°54'20.53E	Erven
1507	UNITAS PARK	3257	0	26°37'9.21S	27°54'17.25E	Erven
1508	UNITAS PARK	3259	0	26°37'9.71S	27°54'16.31E	Erven
1509	UNITAS PARK	3630	0	26°37'22.88S	27°54'30.22E	Erven
1510	UNITAS PARK	3632	0	26°37'23.75S	27°54'30.67E	Erven
1511	UNITAS PARK	3637	0	26°37'25.73S	27°54'32.25E	Erven
1512	UNITAS PARK	4778	0	26°37'42.28S	27°53'51.83E	Erven
1513	UNITAS PARK	2695	0	26°37'28.91S	27°53'49.55E	Erven
1514	UNITAS PARK	2702	0	26°37'30.82S	27°53'51.13E	Erven
1515	UNITAS PARK	2704	0	26°37'30.87S	27°53'52.31E	Erven
1516	UNITAS PARK	2832	0	26°37'26.65S	27°54'12.76E	Erven
1517	UNITAS PARK	2834	0	26°37'26.17S	27°54'13.7E	Erven
1518	UNITAS PARK	2839	0	26°37'24.99S	27°54'16.17E	Erven
1519	UNITAS PARK	2841	0	26°37'24.58S	27°54'17.16E	Erven
1520	UNITAS PARK	4347	0	26°37'37.03S	27°54'19.58E	Erven
1521	UNITAS PARK	2921	0	26°37'16.46S	27°54'9.52E	Erven
1522	UNITAS PARK	2932	0	26°37'17.66S	27°54'11.34E	Erven
1523	UNITAS PARK	4568	0	26°37'32.84S	27°54'5.63E	Erven
1524	UNITAS PARK	4575	0	26°37'31.1S	27°54'8.97E	Erven
1525	UNITAS PARK	4188	0	26°37'40.34S	27°54'12.12E	Erven
1526	UNITAS PARK	4195	0	26°37'42.94S	27°54'13.94E	Erven
1527	UNITAS PARK	4202	0	26°37'40.66S	27°54'11.58E	Erven
1528	UNITAS PARK	3741	0	26°37'28.13S	27°54'37.37E	Erven
1529	UNITAS PARK	3748	0	26°37'25.61S	27°54'40.08E	Erven
1530	UNITAS PARK	3755	0	26°37'23S	27°54'42.58E	Erven



1531	UNITAS PARK	3469	0	26°37'18.88S	27°54'24.76E	Erven
1532	UNITAS PARK	3476	0	26°37'18.13S	27°54'23.69E	Erven
1533	UNITAS PARK	3483	0	26°37'15.87S	27°54'25.31E	Erven
1534	UNITAS PARK	3928	0	26°37'21.44S	27°54'34.63E	Erven
1535	UNITAS PARK	3935	0	26°37'22.03S	27°54'34.4E	Erven
1536	UNITAS PARK	2629	0	26°37'39.37S	27°53'52.36E	Erven
1537	UNITAS PARK	2640	0	26°37'41.65S	27°53'49.27E	Erven
1538	UNITAS PARK	4771	0	26°37'39.83S	27°53'59.19E	Erven
1539	UNITAS PARK	4944	0	26°37'51.69S	27°53'58.14E	Erven
1540	UNITAS PARK	4948	0	26°37'50.42S	27°53'59.77E	Erven
1541	UNITAS PARK	4955	0	26°37'48.2S	27°54'2.61E	Erven
1542	UNITAS PARK	2940	0	26°37'21.29S	27°54'12.81E	Erven
1543	UNITAS PARK	2947	0	26°37'24.54S	27°54'14.12E	Erven
1544	UNITAS PARK	2951	0	26°37'23.79S	27°54'13E	Erven
1545	UNITAS PARK	4586	0	26°37'28.39S	27°54'14.08E	Erven
1546	UNITAS PARK	4593	0	26°37'26.77S	27°54'17.51E	Erven
1547	UNITAS PARK	4604	0	26°37'28.04S	27°54'16.38E	Erven
1548	UNITAS PARK	4213	0	26°37'42.28S	27°54'9.34E	Erven
1549	UNITAS PARK	4220	0	26°37'45.02S	27°54'10.81E	Erven
1550	UNITAS PARK	3445	0	26°37'15.38S	27°54'27.54E	Erven
1551	UNITAS PARK	3459	0	26°37'14.87S	27°54'24.66E	Erven
1552	UNITAS PARK	3460	0	26°37'15.11S	27°54'24.2E	Erven
1553	UNITAS PARK	3881	0	26°37'20.63S	27°54'35.11E	Erven
1554	UNITAS PARK	3882	0	26°37'20.35S	27°54'34.64E	Erven
1555	UNITAS PARK	2617	0	26°37'38.51S	27°53'48.61E	Erven
1556	UNITAS PARK	2618	0	26°37'38.94S	27°53'48.37E	Erven
1557	UNITAS PARK	4756	0	26°37'44.44S	27°54'1.17E	Erven
1558	UNITAS PARK	4759	0	26°37'43.55S	27°54'2.36E	Erven
1559	UNITAS PARK	2917	0	26°37'17.43S	27°54'7.61E	Erven
1560	UNITAS PARK	2918	0	26°37'17.19S	27°54'8.13E	Erven
1561	UNITAS PARK	4564	0	26°37'33.83S	27°54'3.79E	Erven
1562	UNITAS PARK	4565	0	26°37'33.59S	27°54'4.24E	Erven
1563	UNITAS PARK	4579	0	26°37'30.12S	27°54'10.84E	Erven
1564	UNITAS PARK	4582	0	26°37'29.4S	27°54'12.24E	Erven
1565	UNITAS PARK	4198	0	26°37'42.21S	27°54'12.89E	Erven
1566	UNITAS PARK	4199	0	26°37'41.84S	27°54'12.56E	Erven
1567	UNITAS PARK	3744	0	26°37'27.05S	27°54'38.49E	Erven
1568	UNITAS PARK	3745	0	26°37'26.7S	27°54'38.87E	Erven
1569	UNITAS PARK	3759	0	26°37'21.44S	27°54'41.4E	Erven
1570	UNITAS PARK	3465	0	26°37'17.06S	27°54'24.04E	Erven
1571	UNITAS PARK	3479	0	26°37'16.74S	27°54'23.15E	Erven
1572	UNITAS PARK	3480	0	26°37'16.27S	27°54'22.95E	Erven
1573	UNITAS PARK	3931	0	26°37'22.25S	27°54'35.96E	Erven
1574	UNITAS PARK	3932	0	26°37'22.56S	27°54'36.36E	Erven
1575	UNITAS PARK	2625	0	26°37'40.63S	27°53'50.45E	Erven
1576	UNITAS PARK	2626	0	26°37'40.31S	27°53'50.91E	Erven
1577	UNITAS PARK	2643	0	26°37'40.66S	27°53'48.02E	Erven
1578	UNITAS PARK	2644	0	26°37'40.36S	27°53'47.67E	Erven
1579	UNITAS PARK	2810	0	26°37'18.53S	27°53'59.5E	Erven
1580	UNITAS PARK	3161	0	26°37'13.97S	27°54'14.71E	Erven
1581	UNITAS PARK	3163	0	26°37'13.18S	27°54'14.12E	Erven
1582	UNITAS PARK	3168	0	26°37'13.42S	27°54'12E	Erven
1583	UNITAS PARK	3170	0	26°37'12.8S	27°54'12.45E	Erven
1584	UNITAS PARK	3172	0	26°37'12.29S	27°54'13.37E	Erven
1585	UNITAS PARK	4230	0	26°37'40.71S	27°54'10.23E	Erven
1586	UNITAS PARK	4037	0	26°37'30.47S	27°54'24.92E	Erven
1587	UNITAS PARK	4042	0	26°37'32.11S	27°54'26.3E	Erven
1588	UNITAS PARK	4044	0	26°37'32.21S	27°54'27.29E	Erven
1589	UNITAS PARK	3406	0	26°37'12.46S	27°54'26.02E	Erven
1590	UNITAS PARK	3408	0	26°37'13.02S	27°54'26.94E	Erven

1591	UNITAS PARK	3415	0	26°37'14.89S	27°54'30.27E	Erven
1592	UNITAS PARK	3417	0	26°37'15.6S	27°54'29.77E	Erven
1593	UNITAS PARK	3948	0	26°37'23.42S	27°54'39.67E	Erven
1594	UNITAS PARK	2567	0	26°37'39.98S	27°53'44.67E	Erven
1595	UNITAS PARK	2569	0	26°37'39.07S	27°53'45.21E	Erven
1596	UNITAS PARK	2574	0	26°37'36.79S	27°53'46.4E	Erven
1597	UNITAS PARK	2576	0	26°37'37.07S	27°53'47.28E	Erven
1598	UNITAS PARK	4723	0	26°37'43.55S	27°54'4.98E	Erven
1599	UNITAS PARK	2825	0	26°37'19.46S	27°54'1.32E	Erven
1600	UNITAS PARK	2827	0	26°37'19.89S	27°54'0.33E	Erven
1601	UNITAS PARK	2878	0	26°37'19.64S	27°54'7.17E	Erven
1602	UNITAS PARK	2880	0	26°37'19.11S	27°54'8.09E	Erven
1603	UNITAS PARK	4534	0	26°37'38.13S	27°54'5.88E	Erven
1604	UNITAS PARK	4536	0	26°37'38.84S	27°54'6.5E	Erven
1605	UNITAS PARK	4231	0	26°37'41.05S	27°54'10.54E	Erven
1606	UNITAS PARK	4233	0	26°37'41.86S	27°54'11.23E	Erven
1607	UNITAS PARK	4054	0	26°37'35.55S	27°54'26.86E	Erven
1608	UNITAS PARK	3766	0	26°37'21.05S	27°54'44.31E	Erven
1609	UNITAS PARK	3773	0	26°37'17.58S	27°54'44.98E	Erven
1610	UNITAS PARK	3488	0	26°37'17.38S	27°54'25.86E	Erven
1611	UNITAS PARK	3495	0	26°37'17.67S	27°54'26.98E	Erven
1612	UNITAS PARK	3502	0	26°37'19.34S	27°54'25.95E	Erven
1613	UNITAS PARK	3824	0	26°37'16.37S	27°54'39.57E	Erven
1614	UNITAS PARK	3831	0	26°37'18.25S	27°54'42.73E	Erven
1615	UNITAS PARK	3838	0	26°37'20.73S	27°54'43E	Erven
1616	UNITAS PARK	2648	0	26°37'38.62S	27°53'47.72E	Erven
1617	UNITAS PARK	2655	0	26°37'38.69S	27°53'50.5E	Erven
1618	UNITAS PARK	2662	0	26°37'39.87S	27°53'49.8E	Erven
1619	UNITAS PARK	4925	0	26°37'47.69S	27°54'4.24E	Erven
1620	UNITAS PARK	4932	0	26°37'49.94S	27°54'1.39E	Erven
1621	UNITAS PARK	4939	0	26°37'52.21S	27°53'58.58E	Erven
1622	UNITAS PARK	2968	0	26°37'17.53S	27°54'8.93E	Erven
1623	UNITAS PARK	2975	0	26°37'16.89S	27°54'12.18E	Erven
1624	UNITAS PARK	4610	0	26°37'29.74S	27°54'14.57E	Erven
1625	UNITAS PARK	4621	0	26°37'31.65S	27°54'15.37E	Erven
1626	UNITAS PARK	4628	0	26°37'30.01S	27°54'12.45E	Erven
1627	UNITAS PARK	4060	0	26°37'37.46S	27°54'24.31E	Erven
1628	UNITAS PARK	4071	0	26°37'40.74S	27°54'19.61E	Erven
1629	UNITAS PARK	3781	0	26°37'16.31S	27°54'42.89E	Erven
1630	UNITAS PARK	3788	0	26°37'15.22S	27°54'39.69E	Erven
1631	UNITAS PARK	3799	0	26°37'14.45S	27°54'34.97E	Erven
1632	UNITAS PARK	3509	0	26°37'16.58S	27°54'21.81E	Erven
1633	UNITAS PARK	3516	0	26°37'19.6S	27°54'22.6E	Erven
1634	UNITAS PARK	3527	0	26°37'14.99S	27°54'20.36E	Erven
1635	UNITAS PARK	3873	0	26°37'23.15S	27°54'37.12E	Erven
1636	UNITAS PARK	3888	0	26°37'18.66S	27°54'31.8E	Erven
1637	UNITAS PARK	2607	0	26°37'37.79S	27°53'52.6E	Erven
1638	UNITAS PARK	2609	0	26°37'37.37S	27°53'51.64E	Erven
1639	UNITAS PARK	4748	0	26°37'46.86S	27°53'58.03E	Erven
1640	UNITAS PARK	4750	0	26°37'46.23S	27°53'58.83E	Erven
1641	UNITAS PARK	4765	0	26°37'41.47S	27°54'1.86E	Erven
1642	UNITAS PARK	4767	0	26°37'40.88S	27°54'0.95E	Erven
1643	UNITAS PARK	2926	0	26°37'15.24S	27°54'11.9E	Erven
1644	UNITAS PARK	2928	0	26°37'16.03S	27°54'11.74E	Erven
1645	UNITAS PARK	4570	0	26°37'32.34S	27°54'6.58E	Erven
1646	UNITAS PARK	4572	0	26°37'31.84S	27°54'7.54E	Erven
1647	UNITAS PARK	4574	0	26°37'31.35S	27°54'8.5E	Erven
1648	UNITAS PARK	4189	0	26°37'40.66S	27°54'12.47E	Erven
1649	UNITAS PARK	4191	0	26°37'41.36S	27°54'13.11E	Erven
1650	UNITAS PARK	4206	0	26°37'39.63S	27°54'10.04E	Erven

1651	UNITAS PARK	4208	0	26°37'40.35S	27°54'9.04E	Erven
1652	UNITAS PARK	3751	0	26°37'24.44S	27°54'41.25E	Erven
1653	UNITAS PARK	3753	0	26°37'23.75S	27°54'41.91E	Erven
1654	UNITAS PARK	3471	0	26°37'19.83S	27°54'25.14E	Erven
1655	UNITAS PARK	3473	0	26°37'19.56S	27°54'24.28E	Erven
1656	UNITAS PARK	3922	0	26°37'23.31S	27°54'33.88E	Erven
1657	UNITAS PARK	3924	0	26°37'22.52S	27°54'33.2E	Erven
1658	UNITAS PARK	2633	0	26°37'40.04S	27°53'52.61E	Erven
1659	UNITAS PARK	2635	0	26°37'40.61S	27°53'51.64E	Erven
1660	UNITAS PARK	2637	0	26°37'41.21S	27°53'50.7E	Erven
1661	UNITAS PARK	4774	0	26°37'39.16S	27°53'57.69E	Erven
1662	UNITAS PARK	4942	0	26°37'52.44S	27°53'57.22E	Erven
1663	UNITAS PARK	2935	0	26°37'18.98S	27°54'11.89E	Erven
1664	UNITAS PARK	3696	0	26°37'26.66S	27°54'25.05E	Erven
1665	UNITAS PARK	3698	0	26°37'25.87S	27°54'24.39E	Erven
1666	UNITAS PARK	3705	0	26°37'27.45S	27°54'26.59E	Erven
1667	UNITAS PARK	3707	0	26°37'28.26S	27°54'27.3E	Erven
1668	UNITAS PARK	3433	0	26°37'14.38S	27°54'22.12E	Erven
1669	UNITAS PARK	3435	0	26°37'15.07S	27°54'22.91E	Erven
1670	UNITAS PARK	3440	0	26°37'13.95S	27°54'25.27E	Erven
1671	UNITAS PARK	3950	0	26°37'22.67S	27°54'40.41E	Erven
1672	UNITAS PARK	2590	0	26°37'36.08S	27°53'49.88E	Erven
1673	UNITAS PARK	2592	0	26°37'36.45S	27°53'51E	Erven
1674	UNITAS PARK	2599	0	26°37'37.61S	27°53'54.5E	Erven
1675	UNITAS PARK	2601	0	26°37'38.14S	27°53'55.07E	Erven
1676	UNITAS PARK	2892	0	26°37'21.67S	27°54'8.09E	Erven
1677	UNITAS PARK	2894	0	26°37'20.9S	27°54'7.57E	Erven
1678	UNITAS PARK	2901	0	26°37'19.76S	27°54'10.24E	Erven
1679	UNITAS PARK	2903	0	26°37'20.65S	27°54'10.62E	Erven
1680	UNITAS PARK	4556	0	26°37'36.02S	27°54'0.97E	Erven
1681	UNITAS PARK	4558	0	26°37'35.29S	27°54'0.98E	Erven
1682	UNITAS PARK	4563	0	26°37'34.08S	27°54'3.34E	Erven
1683	UNITAS PARK	4255	0	26°37'41.3S	27°54'15.48E	Erven
1684	UNITAS PARK	3718	0	26°37'31.57S	27°54'29.28E	Erven
1685	UNITAS PARK	3720	0	26°37'31.65S	27°54'30.31E	Erven
1686	UNITAS PARK	3727	0	26°37'30.84S	27°54'33.75E	Erven
1687	UNITAS PARK	3729	0	26°37'30.26S	27°54'34.62E	Erven
1688	UNITAS PARK	3455	0	26°37'15.64S	27°54'26.65E	Erven
1689	UNITAS PARK	3457	0	26°37'15.08S	27°54'25.75E	Erven
1690	UNITAS PARK	3868	0	26°37'24.91S	27°54'35.18E	Erven
1691	UNITAS PARK	3870	0	26°37'24.15S	27°54'36E	Erven
1692	UNITAS PARK	4349	0	26°37'37.63S	27°54'18.71E	Erven
1693	UNITAS PARK	4356	0	26°37'36.42S	27°54'16.47E	Erven
1694	UNITAS PARK	4358	0	26°37'35.77S	27°54'17.4E	Erven
1695	UNITAS PARK	3280	0	26°37'8.64S	27°54'20.44E	Erven
1696	UNITAS PARK	3282	0	26°37'8.13S	27°54'21.37E	Erven
1697	UNITAS PARK	3289	0	26°37'7.95S	27°54'23.12E	Erven
1698	UNITAS PARK	3639	0	26°37'26.48S	27°54'32.99E	Erven
1699	UNITAS PARK	4793	0	26°37'41.14S	27°53'55.16E	Erven
1700	UNITAS PARK	4795	0	26°37'41.7S	27°53'54.14E	Erven
1701	UNITAS PARK	4800	0	26°37'43.07S	27°53'51.92E	Erven
1702	UNITAS PARK	2718	0	26°37'27.76S	27°53'53.96E	Erven
1703	UNITAS PARK	2845	0	26°37'25.19S	27°54'17.43E	Erven
1704	UNITAS PARK	2847	0	26°37'25.6S	27°54'16.47E	Erven
1705	UNITAS PARK	2854	0	26°37'27.24S	27°54'13.12E	Erven
1706	UNITAS PARK	3078	0	26°37'11.41S	27°54'12.77E	Erven
1707	UNITAS PARK	4461	0	26°37'31.53S	27°54'18.44E	Erven
1708	UNITAS PARK	4463	0	26°37'31.57S	27°54'17.54E	Erven
1709	UNITAS PARK	4371	0	26°37'33.06S	27°54'22.36E	Erven
1710	UNITAS PARK	4373	0	26°37'33.67S	27°54'21.48E	Erven

1711	UNITAS PARK	3294	0	26°37'9.2S	27°54'20.78E	Erven
1712	UNITAS PARK	3296	0	26°37'9.69S	27°54'19.86E	Erven
1713	UNITAS PARK	3301	0	26°37'11.53S	27°54'18.51E	Erven
1714	UNITAS PARK	3303	0	26°37'11.02S	27°54'19.48E	Erven
1715	UNITAS PARK	3673	0	26°37'29.24S	27°54'30.33E	Erven
1716	UNITAS PARK	3675	0	26°37'28.96S	27°54'29.59E	Erven
1717	UNITAS PARK	3677	0	26°37'28.19S	27°54'28.96E	Erven
1718	UNITAS PARK	3682	0	26°37'26.22S	27°54'27.24E	Erven
1719	UNITAS PARK	2475	0	26°37'35.28S	27°53'47.37E	Erven
1720	UNITAS PARK	2477	0	26°37'34.96S	27°53'46.33E	Erven
1721	UNITAS PARK	3844	0	26°37'19.23S	27°54'42.41E	Erven
1722	UNITAS PARK	3851	0	26°37'17.14S	27°54'39.63E	Erven
1723	UNITAS PARK	4694	0	26°37'36.58S	27°54'5.94E	Erven
1724	UNITAS PARK	4293	0	26°37'32.6S	27°54'25.21E	Erven
1725	UNITAS PARK	4296	0	26°37'33.76S	27°54'26.19E	Erven
1726	UNITAS PARK	3210	0	26°37'13.24S	27°54'33.9E	Erven
1727	UNITAS PARK	3211	0	26°37'13.69S	27°54'33.57E	Erven
1728	UNITAS PARK	3576	0	26°37'19.18S	27°54'28.05E	Erven
1729	UNITAS PARK	3577	0	26°37'18.87S	27°54'28.48E	Erven
1730	UNITAS PARK	3591	0	26°37'14.91S	27°54'32.66E	Erven
1731	UNITAS PARK	3594	0	26°37'16.16S	27°54'31.74E	Erven
1732	UNITAS PARK	5082	0	26°37'46.14S	27°53'50.23E	Erven
1733	UNITAS PARK	5083	0	26°37'46.45S	27°53'50.68E	Erven
1734	UNITAS PARK	5030	0	26°37'54.34S	27°54'0.51E	Erven
1735	UNITAS PARK	5031	0	26°37'54.66S	27°54'0.13E	Erven
1736	UNITAS PARK	2671	0	26°37'23.35S	27°53'48.59E	Erven
1737	UNITAS PARK	3047	0	26°37'15.88S	27°54'13.68E	Erven
1738	UNITAS PARK	3048	0	26°37'15.47S	27°54'13.41E	Erven
1739	UNITAS PARK	3061	0	26°37'14.17S	27°54'9.89E	Erven
1740	UNITAS PARK	3062	0	26°37'13.93S	27°54'10.35E	Erven
1741	UNITAS PARK	4504	0	26°37'34.42S	27°54'7.26E	Erven
1742	UNITAS PARK	4505	0	26°37'34.79S	27°54'7.57E	Erven
1743	UNITAS PARK	4307	0	26°37'37.26S	27°54'22.19E	Erven
1744	UNITAS PARK	4310	0	26°37'38.14S	27°54'20.91E	Erven
1745	UNITAS PARK	4311	0	26°37'38.44S	27°54'20.49E	Erven
1746	UNITAS PARK	4324	0	26°37'36.83S	27°54'18.71E	Erven
1747	UNITAS PARK	3225	0	26°37'9.08S	27°54'29.2E	Erven
1748	UNITAS PARK	3242	0	26°37'6.12S	27°54'24.22E	Erven
1749	UNITAS PARK	3243	0	26°37'5.84S	27°54'23.77E	Erven
1750	UNITAS PARK	3608	0	26°37'21.18S	27°54'26.35E	Erven
1751	UNITAS PARK	3609	0	26°37'23.38S	27°54'25.71E	Erven
1752	UNITAS PARK	5097	0	26°37'49.82S	27°53'53.87E	Erven
1753	UNITAS PARK	4896	0	26°37'47.22S	27°54'0.57E	Erven
1754	UNITAS PARK	4897	0	26°37'46.93S	27°54'0.97E	Erven
1755	UNITAS PARK	2684	0	26°37'26.54S	27°53'49.01E	Erven
1756	UNITAS PARK	2686	0	26°37'26.24S	27°53'51.16E	Erven
1757	UNITAS PARK	3073	0	26°37'16.44S	27°54'6.97E	Erven
1758	UNITAS PARK	3076	0	26°37'17.19S	27°54'5.56E	Erven
1759	UNITAS PARK	4515	0	26°37'37.14S	27°54'8.61E	Erven
1760	UNITAS PARK	4516	0	26°37'36.77S	27°54'8.27E	Erven
1761	UNITAS PARK	4495	0	26°37'35.54S	27°54'11.84E	Erven
1762	UNITAS PARK	4496	0	26°37'35.16S	27°54'11.49E	Erven
1763	UNITAS PARK	4335	0	26°37'33.35S	27°54'23.5E	Erven
1764	UNITAS PARK	4338	0	26°37'34.33S	27°54'23.49E	Erven
1765	UNITAS PARK	3252	0	26°37'7.93S	27°54'19.57E	Erven
1766	UNITAS PARK	3253	0	26°37'8.16S	27°54'19.11E	Erven
1767	UNITAS PARK	3618	0	26°37'20.63S	27°54'29.78E	Erven
1768	UNITAS PARK	3619	0	26°37'20.34S	27°54'30.19E	Erven
1769	UNITAS PARK	3633	0	26°37'24.18S	27°54'30.91E	Erven
1770	UNITAS PARK	3636	0	26°37'25.34S	27°54'31.89E	Erven

1771	UNITAS PARK	4911	0	26°37'47.16S	27°54'1.88E	Erven
1772	UNITAS PARK	4912	0	26°37'47.47S	27°54'1.48E	Erven
1773	UNITAS PARK	2699	0	26°37'30.39S	27°53'49.69E	Erven
1774	UNITAS PARK	2700	0	26°37'30.55S	27°53'50.17E	Erven
1775	UNITAS PARK	2713	0	26°37'30.16S	27°53'54.3E	Erven
1776	UNITAS PARK	2714	0	26°37'29.68S	27°53'54.22E	Erven
1777	UNITAS PARK	2836	0	26°37'25.68S	27°54'14.64E	Erven
1778	UNITAS PARK	2837	0	26°37'25.44S	27°54'15.14E	Erven
1779	UNITAS PARK	4437	0	26°37'29.2S	27°54'20.6E	Erven
1780	UNITAS PARK	4438	0	26°37'29.71S	27°54'20.36E	Erven
1781	UNITAS PARK	4951	0	26°37'49.49S	27°54'0.96E	Erven
1782	UNITAS PARK	4952	0	26°37'49.14S	27°54'1.37E	Erven
1783	UNITAS PARK	2943	0	26°37'22.69S	27°54'13.33E	Erven
1784	UNITAS PARK	2944	0	26°37'23.13S	27°54'13.51E	Erven
1785	UNITAS PARK	4589	0	26°37'27.68S	27°54'15.5E	Erven
1786	UNITAS PARK	4590	0	26°37'27.43S	27°54'16.03E	Erven
1787	UNITAS PARK	4607	0	26°37'28.72S	27°54'14.93E	Erven
1788	UNITAS PARK	4210	0	26°37'41.09S	27°54'8.09E	Erven
1789	UNITAS PARK	4223	0	26°37'43.84S	27°54'9.7E	Erven
1790	UNITAS PARK	4224	0	26°37'43.49S	27°54'9.36E	Erven
1791	UNITAS PARK	4227	0	26°37'42.24S	27°54'8.37E	Erven
1792	UNITAS PARK	3769	0	26°37'19.84S	27°54'45.19E	Erven
1793	UNITAS PARK	3770	0	26°37'19.35S	27°54'45.32E	Erven
1794	UNITAS PARK	3491	0	26°37'16.38S	27°54'24.91E	Erven
1795	UNITAS PARK	3492	0	26°37'18.64S	27°54'25.73E	Erven
1796	UNITAS PARK	3817	0	26°37'15.28S	27°54'36.43E	Erven
1797	UNITAS PARK	3820	0	26°37'15.28S	27°54'37.73E	Erven
1798	UNITAS PARK	3834	0	26°37'19.06S	27°54'43.96E	Erven
1799	UNITAS PARK	3835	0	26°37'19.51S	27°54'43.99E	Erven
1800	UNITAS PARK	2623	0	26°37'40.82S	27°53'49.34E	Erven
1801	UNITAS PARK	2658	0	26°37'38.6S	27°53'51.81E	Erven
1802	UNITAS PARK	2659	0	26°37'39.02S	27°53'51.18E	Erven
1803	UNITAS PARK	4928	0	26°37'48.64S	27°54'3.06E	Erven
1804	UNITAS PARK	4929	0	26°37'48.95S	27°54'2.67E	Erven
1805	UNITAS PARK	2961	0	26°37'19.23S	27°54'11.15E	Erven
1806	UNITAS PARK	2964	0	26°37'17.86S	27°54'10.57E	Erven
1807	UNITAS PARK	2978	0	26°37'17.56S	27°54'13.22E	Erven
1808	UNITAS PARK	2979	0	26°37'18.02S	27°54'13.39E	Erven
1809	UNITAS PARK	4624	0	26°37'30.53S	27°54'14.32E	Erven
1810	UNITAS PARK	2937	0	26°37'19.89S	27°54'12.24E	Erven
1811	UNITAS PARK	2952	0	26°37'23.37S	27°54'12.85E	Erven
1812	UNITAS PARK	2954	0	26°37'22.54S	27°54'12.51E	Erven
1813	UNITAS PARK	4597	0	26°37'26.35S	27°54'19.28E	Erven
1814	UNITAS PARK	4599	0	26°37'26.95S	27°54'18.8E	Erven
1815	UNITAS PARK	4216	0	26°37'43.4S	27°54'10.28E	Erven
1816	UNITAS PARK	4218	0	26°37'44.16S	27°54'10.9E	Erven
1817	UNITAS PARK	3761	0	26°37'22.03S	27°54'42.3E	Erven
1818	UNITAS PARK	3763	0	26°37'22.25S	27°54'43.33E	Erven
1819	UNITAS PARK	3776	0	26°37'17.31S	27°54'44.48E	Erven
1820	UNITAS PARK	3778	0	26°37'17.5S	27°54'43.46E	Erven
1821	UNITAS PARK	3780	0	26°37'16.64S	27°54'43.37E	Erven
1822	UNITAS PARK	3497	0	26°37'17.66S	27°54'28.16E	Erven
1823	UNITAS PARK	3499	0	26°37'18.4S	27°54'27.26E	Erven
1824	UNITAS PARK	3825	0	26°37'16.64S	27°54'40.03E	Erven
1825	UNITAS PARK	3827	0	26°37'17.19S	27°54'40.94E	Erven
1826	UNITAS PARK	2649	0	26°37'38.16S	27°53'47.96E	Erven
1827	UNITAS PARK	2651	0	26°37'37.32S	27°53'48.5E	Erven
1828	UNITAS PARK	2653	0	26°37'36.41S	27°53'49.02E	Erven
1829	UNITAS PARK	4958	0	26°37'47.21S	27°54'3.83E	Erven
1830	UNITAS PARK	4960	0	26°37'46.55S	27°54'4.63E	Erven

1831	UNITAS PARK	4935	0	26°37'50.96S	27°54'0.2E	Erven
1832	UNITAS PARK	4937	0	26°37'51.58S	27°53'59.39E	Erven
1833	UNITAS PARK	2970	0	26°37'18.01S	27°54'8.02E	Erven
1834	UNITAS PARK	2972	0	26°37'18.53S	27°54'7.08E	Erven
1835	UNITAS PARK	4615	0	26°37'31.63S	27°54'16.23E	Erven
1836	UNITAS PARK	4617	0	26°37'32.41S	27°54'16.9E	Erven
1837	UNITAS PARK	4057	0	26°37'36.52S	27°54'25.58E	Erven
1838	UNITAS PARK	4059	0	26°37'37.15S	27°54'24.75E	Erven
1839	UNITAS PARK	2602	0	26°37'38.48S	27°53'54.67E	Erven
1840	UNITAS PARK	2604	0	26°37'38.34S	27°53'54.01E	Erven
1841	UNITAS PARK	4751	0	26°37'45.96S	27°53'59.24E	Erven
1842	UNITAS PARK	4753	0	26°37'45.39S	27°53'60E	Erven
1843	UNITAS PARK	4755	0	26°37'44.77S	27°54'0.79E	Erven
1844	UNITAS PARK	4760	0	26°37'43.27S	27°54'2.75E	Erven
1845	UNITAS PARK	4762	0	26°37'42.55S	27°54'3.07E	Erven
1846	UNITAS PARK	2929	0	26°37'16.29S	27°54'11.21E	Erven
1847	UNITAS PARK	2931	0	26°37'17.13S	27°54'11.07E	Erven
1848	UNITAS PARK	4567	0	26°37'33.1S	27°54'5.17E	Erven
1849	UNITAS PARK	4569	0	26°37'32.59S	27°54'6.1E	Erven
1850	UNITAS PARK	4194	0	26°37'42.61S	27°54'14.27E	Erven
1851	UNITAS PARK	4196	0	26°37'43.2S	27°54'13.62E	Erven
1852	UNITAS PARK	4203	0	26°37'40.26S	27°54'11.23E	Erven
1853	UNITAS PARK	4205	0	26°37'39.38S	27°54'10.55E	Erven
1854	UNITAS PARK	3756	0	26°37'22.53S	27°54'41.84E	Erven
1855	UNITAS PARK	3758	0	26°37'21.91S	27°54'41.05E	Erven
1856	UNITAS PARK	3466	0	26°37'17.46S	27°54'24.18E	Erven
1857	UNITAS PARK	3468	0	26°37'18.42S	27°54'24.59E	Erven
1858	UNITAS PARK	3925	0	26°37'22.08S	27°54'33.33E	Erven
1859	UNITAS PARK	3927	0	26°37'21.2S	27°54'34.11E	Erven
1860	UNITAS PARK	3934	0	26°37'22.36S	27°54'35.04E	Erven
1861	UNITAS PARK	3936	0	26°37'22.45S	27°54'34E	Erven
1862	UNITAS PARK	2630	0	26°37'39.06S	27°53'52.86E	Erven
1863	UNITAS PARK	2632	0	26°37'39.77S	27°53'53.08E	Erven
1864	UNITAS PARK	4945	0	26°37'51.36S	27°53'58.54E	Erven
1865	UNITAS PARK	4947	0	26°37'50.72S	27°53'59.34E	Erven
1866	UNITAS PARK	4954	0	26°37'48.52S	27°54'2.2E	Erven
1867	UNITAS PARK	4625	0	26°37'30.12S	27°54'13.99E	Erven
1868	UNITAS PARK	4064	0	26°37'38.63S	27°54'22.56E	Erven
1869	UNITAS PARK	4067	0	26°37'39.54S	27°54'21.35E	Erven
1870	UNITAS PARK	3784	0	26°37'16.33S	27°54'41.47E	Erven
1871	UNITAS PARK	3785	0	26°37'16.07S	27°54'41.03E	Erven
1872	UNITAS PARK	3802	0	26°37'13.09S	27°54'35.9E	Erven
1873	UNITAS PARK	3506	0	26°37'15.22S	27°54'21.23E	Erven
1874	UNITAS PARK	3520	0	26°37'18.17S	27°54'21.71E	Erven
1875	UNITAS PARK	3523	0	26°37'16.84S	27°54'21.15E	Erven
1876	UNITAS PARK	3524	0	26°37'16.38S	27°54'20.96E	Erven
1877	UNITAS PARK	3847	0	26°37'18.22S	27°54'41.37E	Erven
1878	UNITAS PARK	3848	0	26°37'17.94S	27°54'40.92E	Erven
1879	UNITAS PARK	4810	0	26°37'41.91S	27°53'55.85E	Erven
1880	UNITAS PARK	4812	0	26°37'41.29S	27°53'56.64E	Erven
1881	UNITAS PARK	4819	0	26°37'41.52S	27°53'57.54E	Erven
1882	UNITAS PARK	4821	0	26°37'42.11S	27°53'56.72E	Erven
1883	UNITAS PARK	3088	0	26°37'13.93S	27°54'8.16E	Erven
1884	UNITAS PARK	3090	0	26°37'14.45S	27°54'7.12E	Erven
1885	UNITAS PARK	3097	0	26°37'15.21S	27°54'3.98E	Erven
1886	UNITAS PARK	3099	0	26°37'14.08S	27°54'6.05E	Erven
1887	UNITAS PARK	4483	0	26°37'31.59S	27°54'13.02E	Erven
1888	UNITAS PARK	4141	0	26°37'41.34S	27°54'5.05E	Erven
1889	UNITAS PARK	4146	0	26°37'39.74S	27°54'3.06E	Erven
1890	UNITAS PARK	4394	0	26°37'33.41S	27°54'17.82E	Erven

1891	UNITAS PARK	3316	0	26°37'7.98S	27°54'25.4E	Erven
1892	UNITAS PARK	3318	0	26°37'8.54S	27°54'26.28E	Erven
1893	UNITAS PARK	3325	0	26°37'9.35S	27°54'24.05E	Erven
1894	UNITAS PARK	3327	0	26°37'9.87S	27°54'23.12E	Erven
1895	UNITAS PARK	3990	0	26°37'25.04S	27°54'28.54E	Erven
1896	UNITAS PARK	3992	0	26°37'23.92S	27°54'27.97E	Erven
1897	UNITAS PARK	4823	0	26°37'42.74S	27°53'55.95E	Erven
1898	UNITAS PARK	4825	0	26°37'43.37S	27°53'55.18E	Erven
1899	UNITAS PARK	4832	0	26°37'45.58S	27°53'54.2E	Erven
1900	UNITAS PARK	4834	0	26°37'44.75S	27°53'54.96E	Erven
1901	UNITAS PARK	2768	0	26°37'22.63S	27°54'6.39E	Erven
1902	UNITAS PARK	2770	0	26°37'21.81S	27°54'5.64E	Erven
1903	UNITAS PARK	2777	0	26°37'18.97S	27°54'4.63E	Erven
1904	UNITAS PARK	3109	0	26°37'11.22S	27°54'13.75E	Erven
1905	UNITAS PARK	4149	0	26°37'38.83S	27°54'1.77E	Erven
1906	UNITAS PARK	4151	0	26°37'38.26S	27°54'0.85E	Erven
1907	UNITAS PARK	4156	0	26°37'37.42S	27°54'0.95E	Erven
1908	UNITAS PARK	4074	0	26°37'41.56S	27°54'18.18E	Erven
1909	UNITAS PARK	4076	0	26°37'40.77S	27°54'17.32E	Erven
1910	UNITAS PARK	3792	0	26°37'14.15S	27°54'37.9E	Erven
1911	UNITAS PARK	3794	0	26°37'13.69S	27°54'36.97E	Erven
1912	UNITAS PARK	3512	0	26°37'17.99S	27°54'22.36E	Erven
1913	UNITAS PARK	3514	0	26°37'18.94S	27°54'22.72E	Erven
1914	UNITAS PARK	3839	0	26°37'21.14S	27°54'42.64E	Erven
1915	UNITAS PARK	3841	0	26°37'20.28S	27°54'42.49E	Erven
1916	UNITAS PARK	3856	0	26°37'15.85S	27°54'37.31E	Erven
1917	UNITAS PARK	3380	0	26°37'10.68S	27°54'28.68E	Erven
1918	UNITAS PARK	4351	0	26°37'38.21S	27°54'17.82E	Erven
1919	UNITAS PARK	4352	0	26°37'38.5S	27°54'17.42E	Erven
1920	UNITAS PARK	4355	0	26°37'36.74S	27°54'16.06E	Erven
1921	UNITAS PARK	4369	0	26°37'32.2S	27°54'22.49E	Erven
1922	UNITAS PARK	3269	0	26°37'11.71S	27°54'16.61E	Erven
1923	UNITAS PARK	3286	0	26°37'7.15S	27°54'23.25E	Erven
1924	UNITAS PARK	3287	0	26°37'6.9S	27°54'23.75E	Erven
1925	UNITAS PARK	3648	0	26°37'24.97S	27°54'30.68E	Erven
1926	UNITAS PARK	3649	0	26°37'24.52S	27°54'30.31E	Erven
1927	UNITAS PARK	3652	0	26°37'23.14S	27°54'29.53E	Erven
1928	UNITAS PARK	4781	0	26°37'41.48S	27°53'53.2E	Erven
1929	UNITAS PARK	4782	0	26°37'41.22S	27°53'53.65E	Erven
1930	UNITAS PARK	4796	0	26°37'41.96S	27°53'53.68E	Erven
1931	UNITAS PARK	4799	0	26°37'42.79S	27°53'52.4E	Erven
1932	UNITAS PARK	2729	0	26°37'27.36S	27°53'52.53E	Erven
1933	UNITAS PARK	2730	0	26°37'27.9S	27°53'52.84E	Erven
1934	UNITAS PARK	2851	0	26°37'26.46S	27°54'14.51E	Erven
1935	UNITAS PARK	2852	0	26°37'26.73S	27°54'14.08E	Erven
1936	UNITAS PARK	4448	0	26°37'30.95S	27°54'19.33E	Erven
1937	UNITAS PARK	4451	0	26°37'29.8S	27°54'18.35E	Erven
1938	UNITAS PARK	4465	0	26°37'30.81S	27°54'16.84E	Erven
1939	UNITAS PARK	4466	0	26°37'30.41S	27°54'16.55E	Erven
1940	UNITAS PARK	4384	0	26°37'37.21S	27°54'16.41E	Erven
1941	UNITAS PARK	4385	0	26°37'37.55S	27°54'15.94E	Erven
1942	UNITAS PARK	3297	0	26°37'9.94S	27°54'19.4E	Erven
1943	UNITAS PARK	3300	0	26°37'10.67S	27°54'17.95E	Erven
1944	UNITAS PARK	3661	0	26°37'24.64S	27°54'27.09E	Erven
1945	UNITAS PARK	3662	0	26°37'25.08S	27°54'27.31E	Erven
1946	UNITAS PARK	3679	0	26°37'27.47S	27°54'28.32E	Erven
1947	UNITAS PARK	4956	0	26°37'47.88S	27°54'3.02E	Erven
1948	UNITAS PARK	2957	0	26°37'21.06S	27°54'11.88E	Erven
1949	UNITAS PARK	4587	0	26°37'28.13S	27°54'14.54E	Erven
1950	UNITAS PARK	4592	0	26°37'26.97S	27°54'17.03E	Erven

1951	UNITAS PARK	4594	0	26°37'26.56S	27°54'18E	Erven
1952	UNITAS PARK	4219	0	26°37'44.68S	27°54'11.41E	Erven
1953	UNITAS PARK	4221	0	26°37'44.58S	27°54'10.39E	Erven
1954	UNITAS PARK	4228	0	26°37'41.85S	27°54'8.04E	Erven
1955	UNITAS PARK	4053	0	26°37'35.23S	27°54'27.29E	Erven
1956	UNITAS PARK	3485	0	26°37'16.47S	27°54'26.21E	Erven
1957	UNITAS PARK	3487	0	26°37'16.84S	27°54'25.71E	Erven
1958	UNITAS PARK	3494	0	26°37'18S	27°54'26.56E	Erven
1959	UNITAS PARK	3496	0	26°37'17.33S	27°54'27.41E	Erven
1960	UNITAS PARK	3830	0	26°37'17.98S	27°54'42.24E	Erven
1961	UNITAS PARK	3832	0	26°37'18.52S	27°54'43.2E	Erven
1962	UNITAS PARK	3837	0	26°37'20.33S	27°54'43.32E	Erven
1963	UNITAS PARK	2654	0	26°37'37.82S	27°53'50.26E	Erven
1964	UNITAS PARK	2656	0	26°37'38.14S	27°53'50.88E	Erven
1965	UNITAS PARK	2663	0	26°37'39.58S	27°53'49.26E	Erven
1966	UNITAS PARK	4957	0	26°37'47.54S	27°54'3.42E	Erven
1967	UNITAS PARK	2958	0	26°37'20.59S	27°54'11.73E	Erven
1968	UNITAS PARK	2960	0	26°37'19.67S	27°54'11.36E	Erven
1969	UNITAS PARK	2965	0	26°37'17.38S	27°54'10.4E	Erven
1970	UNITAS PARK	2967	0	26°37'17.33S	27°54'9.4E	Erven
1971	UNITAS PARK	4618	0	26°37'32.87S	27°54'16.42E	Erven
1972	UNITAS PARK	4620	0	26°37'31.96S	27°54'15.73E	Erven
1973	UNITAS PARK	4622	0	26°37'31.32S	27°54'15.01E	Erven
1974	UNITAS PARK	4627	0	26°37'29.79S	27°54'12.96E	Erven
1975	UNITAS PARK	4629	0	26°37'30.3S	27°54'11.94E	Erven
1976	UNITAS PARK	4077	0	26°37'40.38S	27°54'16.99E	Erven
1977	UNITAS PARK	3782	0	26°37'16.88S	27°54'42.38E	Erven
1978	UNITAS PARK	3789	0	26°37'14.93S	27°54'39.24E	Erven
1979	UNITAS PARK	3791	0	26°37'14.39S	27°54'38.35E	Erven
1980	UNITAS PARK	3517	0	26°37'19.74S	27°54'22.15E	Erven
1981	UNITAS PARK	3519	0	26°37'18.64S	27°54'21.88E	Erven
1982	UNITAS PARK	3526	0	26°37'15.47S	27°54'20.56E	Erven
1983	UNITAS PARK	3528	0	26°37'21.2S	27°54'20.97E	Erven
1984	UNITAS PARK	3680	0	26°37'27.05S	27°54'27.96E	Erven
1985	UNITAS PARK	2472	0	26°37'35.87S	27°53'47.12E	Erven
1986	UNITAS PARK	2473	0	26°37'36.06S	27°53'47.74E	Erven
1987	UNITAS PARK	2487	0	26°37'37.79S	27°53'42.64E	Erven
1988	UNITAS PARK	2490	0	26°37'39.09S	27°53'41.89E	Erven
1989	UNITAS PARK	4801	0	26°37'43.42S	27°53'51.46E	Erven
1990	UNITAS PARK	4814	0	26°37'40.66S	27°53'57.42E	Erven
1991	UNITAS PARK	4815	0	26°37'40.34S	27°53'57.84E	Erven
1992	UNITAS PARK	2788	0	26°37'32.75S	27°53'49.52E	Erven
1993	UNITAS PARK	2787	0	26°37'35.61S	27°53'56.6E	Erven
1994	UNITAS PARK	3094	0	26°37'15.46S	27°54'5.31E	Erven
1995	UNITAS PARK	3095	0	26°37'15.72S	27°54'4.83E	Erven
1996	UNITAS PARK	4469	0	26°37'30.8S	27°54'13.21E	Erven
1997	UNITAS PARK	4470	0	26°37'31.24S	27°54'13.59E	Erven
1998	UNITAS PARK	4143	0	26°37'40.63S	27°54'4.36E	Erven
1999	UNITAS PARK	4144	0	26°37'40.3S	27°54'3.91E	Erven
2000	UNITAS PARK	4407	0	26°37'30.21S	27°54'22.71E	Erven
2001	UNITAS PARK	4408	0	26°37'30.56S	27°54'23.23E	Erven
2002	UNITAS PARK	3320	0	26°37'9.35S	27°54'26.39E	Erven
2003	UNITAS PARK	3321	0	26°37'9.11S	27°54'25.88E	Erven
2004	UNITAS PARK	3324	0	26°37'9.07S	27°54'24.5E	Erven
2005	UNITAS PARK	3685	0	26°37'24.82S	27°54'26.39E	Erven
2006	UNITAS PARK	3686	0	26°37'24.35S	27°54'26.17E	Erven
2007	UNITAS PARK	3996	0	26°37'25.06S	27°54'29.44E	Erven
2008	UNITAS PARK	3997	0	26°37'25.47S	27°54'29.74E	Erven
2009	UNITAS PARK	2502	0	26°37'43.58S	27°53'44.14E	Erven
2010	UNITAS PARK	2503	0	26°37'43.88S	27°53'44.53E	Erven



2011	UNITAS PARK	4829	0	26°37'44.85S	27°53'53.48E	Erven
2012	UNITAS PARK	4158	0	26°37'37.97S	27°54'1.8E	Erven
2013	UNITAS PARK	4427	0	26°37'36.29S	27°54'14.82E	Erven
2014	UNITAS PARK	4006	0	26°37'30.5S	27°54'25.8E	Erven
2015	UNITAS PARK	4008	0	26°37'29.77S	27°54'25.12E	Erven
2016	UNITAS PARK	4013	0	26°37'27.82S	27°54'23.48E	Erven
2017	UNITAS PARK	3336	0	26°37'12.06S	27°54'18.91E	Erven
2018	UNITAS PARK	3999	0	26°37'26.24S	27°54'30.44E	Erven
2019	UNITAS PARK	4001	0	26°37'27.01S	27°54'31.12E	Erven
2020	UNITAS PARK	3966	0	26°37'29.26S	27°54'33.75E	Erven
2021	UNITAS PARK	3968	0	26°37'29.85S	27°54'32.85E	Erven
2022	UNITAS PARK	2514	0	26°37'42.84S	27°53'48.87E	Erven
2023	UNITAS PARK	2516	0	26°37'43.57S	27°53'48.17E	Erven
2024	UNITAS PARK	2523	0	26°37'43.25S	27°53'45.51E	Erven
2025	UNITAS PARK	2525	0	26°37'42.61S	27°53'44.67E	Erven
2026	UNITAS PARK	4858	0	26°37'45S	27°53'55.83E	Erven
2027	UNITAS PARK	4860	0	26°37'45.63S	27°53'55.07E	Erven
2028	UNITAS PARK	4865	0	26°37'45.55S	27°53'56.88E	Erven
2029	UNITAS PARK	2778	0	26°37'19.38S	27°54'4.9E	Erven
2030	UNITAS PARK	3131	0	26°37'20.94S	27°54'18.69E	Erven
2031	UNITAS PARK	3133	0	26°37'21.86S	27°54'19.11E	Erven
2032	UNITAS PARK	3140	0	26°37'23.44S	27°54'18.9E	Erven
2033	UNITAS PARK	3142	0	26°37'22.51S	27°54'18.63E	Erven
2034	UNITAS PARK	4124	0	26°37'45.85S	27°54'10.04E	Erven
2035	UNITAS PARK	4126	0	26°37'45.68S	27°54'9.1E	Erven
2036	UNITAS PARK	4015	0	26°37'27.03S	27°54'22.84E	Erven
2037	UNITAS PARK	4017	0	26°37'26.24S	27°54'22.16E	Erven
2038	UNITAS PARK	3362	0	26°37'12.74S	27°54'29.7E	Erven
2039	UNITAS PARK	3364	0	26°37'13.27S	27°54'30.62E	Erven
2040	UNITAS PARK	3369	0	26°37'13.51S	27°54'29.78E	Erven
2041	UNITAS PARK	4830	0	26°37'44.6S	27°53'53.06E	Erven
2042	UNITAS PARK	4844	0	26°37'41.78S	27°53'58.9E	Erven
2043	UNITAS PARK	2758	0	26°37'20.52S	27°54'3.44E	Erven
2044	UNITAS PARK	2772	0	26°37'21S	27°54'5.13E	Erven
2045	UNITAS PARK	2773	0	26°37'20.57S	27°54'4.88E	Erven
2046	UNITAS PARK	3120	0	26°37'15.93S	27°54'16.66E	Erven
2047	UNITAS PARK	3121	0	26°37'16.4S	27°54'16.86E	Erven
2048	UNITAS PARK	4152	0	26°37'37.98S	27°54'0.38E	Erven
2049	UNITAS PARK	4155	0	26°37'37.15S	27°54'0.49E	Erven
2050	UNITAS PARK	4415	0	26°37'32.68S	27°54'19.99E	Erven
2051	UNITAS PARK	4416	0	26°37'33.01S	27°54'19.56E	Erven
2052	UNITAS PARK	4010	0	26°37'29S	27°54'24.46E	Erven
2053	UNITAS PARK	4011	0	26°37'28.61S	27°54'24.13E	Erven
2054	UNITAS PARK	3346	0	26°37'11.63S	27°54'23.72E	Erven
2055	UNITAS PARK	3349	0	26°37'12.31S	27°54'22.29E	Erven
2056	UNITAS PARK	4003	0	26°37'27.77S	27°54'31.76E	Erven
2057	UNITAS PARK	4004	0	26°37'28.17S	27°54'32.11E	Erven
2058	UNITAS PARK	2520	0	26°37'45.07S	27°53'46.74E	Erven
2059	UNITAS PARK	2521	0	26°37'45.47S	27°53'46.39E	Erven
2060	UNITAS PARK	2534	0	26°37'39.13S	27°53'43.15E	Erven
2061	UNITAS PARK	4845	0	26°37'41.47S	27°53'59.29E	Erven
2062	UNITAS PARK	4862	0	26°37'46.63S	27°53'55.62E	Erven
2063	UNITAS PARK	4863	0	26°37'46.17S	27°53'56.02E	Erven
2064	UNITAS PARK	2794	0	26°37'16.34S	27°54'1.78E	Erven
2065	UNITAS PARK	2795	0	26°37'15.96S	27°54'2.57E	Erven
2066	UNITAS PARK	3135	0	26°37'22.76S	27°54'19.53E	Erven
2067	UNITAS PARK	3136	0	26°37'23.21S	27°54'19.75E	Erven
2068	UNITAS PARK	3139	0	26°37'24.16S	27°54'19.19E	Erven
2069	UNITAS PARK	4169	0	26°37'40.84S	27°54'6.62E	Erven
2070	UNITAS PARK	3371	0	26°37'12.98S	27°54'28.89E	Erven

2071	UNITAS PARK	3373	0	26°37'12.46S	27°54'27.97E	Erven
2072	UNITAS PARK	3900	0	26°37'23.17S	27°54'32.34E	Erven
2073	UNITAS PARK	3902	0	26°37'23.96S	27°54'33.05E	Erven
2074	UNITAS PARK	3904	0	26°37'24.69S	27°54'33.72E	Erven
2075	UNITAS PARK	2536	0	26°37'38.28S	27°53'43.61E	Erven
2076	UNITAS PARK	2538	0	26°37'37.45S	27°53'44.12E	Erven
2077	UNITAS PARK	4870	0	26°37'43.99S	27°53'58.88E	Erven
2078	UNITAS PARK	4872	0	26°37'43.41S	27°53'59.61E	Erven
2079	UNITAS PARK	4877	0	26°37'42.71S	27°54'1.76E	Erven
2080	UNITAS PARK	4879	0	26°37'43.34S	27°54'0.85E	Erven
2081	UNITAS PARK	2815	0	26°37'19.91S	27°53'59.08E	Erven
2082	UNITAS PARK	2817	0	26°37'19.41S	27°54'0.03E	Erven
2083	UNITAS PARK	2819	0	26°37'18.87S	27°54'1.02E	Erven
2084	UNITAS PARK	2824	0	26°37'19.23S	27°54'1.88E	Erven
2085	UNITAS PARK	3154	0	26°37'17.02S	27°54'16.32E	Erven
2086	UNITAS PARK	4136	0	26°37'43.17S	27°54'6.82E	Erven
2087	UNITAS PARK	4138	0	26°37'42.47S	27°54'6.13E	Erven
2088	UNITAS PARK	4112	0	26°37'43.6S	27°54'15.35E	Erven
2089	UNITAS PARK	4114	0	26°37'44.19S	27°54'14.51E	Erven
2090	UNITAS PARK	4051	0	26°37'34.42S	27°54'28.12E	Erven
2091	UNITAS PARK	3689	0	26°37'29.38S	27°54'27.41E	Erven
2092	UNITAS PARK	3399	0	26°37'13.29S	27°54'22.79E	Erven
2093	UNITAS PARK	3401	0	26°37'12.77S	27°54'23.71E	Erven
2094	UNITAS PARK	3913	0	26°37'24.69S	27°54'32.78E	Erven
2095	UNITAS PARK	3915	0	26°37'23.9S	27°54'32.11E	Erven
2096	UNITAS PARK	3939	0	26°37'26.51S	27°54'36.29E	Erven
2097	UNITAS PARK	3941	0	26°37'25.88S	27°54'37.02E	Erven
2098	UNITAS PARK	2558	0	26°37'42.73S	27°53'45.96E	Erven
2099	UNITAS PARK	4170	0	26°37'41.23S	27°54'6.01E	Erven
2100	UNITAS PARK	4130	0	26°37'44.8S	27°54'8.31E	Erven
2101	UNITAS PARK	4131	0	26°37'44.34S	27°54'8.78E	Erven
2102	UNITAS PARK	4027	0	26°37'27.98S	27°54'21.92E	Erven
2103	UNITAS PARK	4030	0	26°37'28.78S	27°54'22.32E	Erven
2104	UNITAS PARK	3366	0	26°37'13.87S	27°54'31.03E	Erven
2105	UNITAS PARK	3367	0	26°37'14.23S	27°54'30.78E	Erven
2106	UNITAS PARK	3890	0	26°37'21.33S	27°54'31.63E	Erven
2107	UNITAS PARK	3891	0	26°37'20.98S	27°54'32.01E	Erven
2108	UNITAS PARK	3905	0	26°37'25.04S	27°54'34.02E	Erven
2109	UNITAS PARK	2549	0	26°37'39.44S	27°53'43.79E	Erven
2110	UNITAS PARK	2550	0	26°37'39.88S	27°53'43.53E	Erven
2111	UNITAS PARK	4873	0	26°37'43.11S	27°54'0.04E	Erven
2112	UNITAS PARK	4876	0	26°37'42.27S	27°54'1.26E	Erven
2113	UNITAS PARK	2803	0	26°37'17.26S	27°54'2.7E	Erven
2114	UNITAS PARK	2804	0	26°37'16.89S	27°54'2.37E	Erven
2115	UNITAS PARK	2821	0	26°37'18.27S	27°54'1.94E	Erven
2116	UNITAS PARK	2822	0	26°37'18.59S	27°54'2.21E	Erven
2117	UNITAS PARK	3164	0	26°37'12.72S	27°54'13.81E	Erven
2118	UNITAS PARK	3167	0	26°37'13.73S	27°54'12.31E	Erven
2119	UNITAS PARK	4107	0	26°37'42.16S	27°54'17.66E	Erven
2120	UNITAS PARK	4108	0	26°37'42.4S	27°54'17.24E	Erven
2121	UNITAS PARK	4039	0	26°37'31.24S	27°54'25.63E	Erven
2122	UNITAS PARK	4040	0	26°37'31.26S	27°54'26.49E	Erven
2123	UNITAS PARK	3690	0	26°37'28.98S	27°54'27.09E	Erven
2124	UNITAS PARK	3693	0	26°37'27.84S	27°54'26.05E	Erven
2125	UNITAS PARK	3397	0	26°37'13.79S	27°54'21.8E	Erven
2126	UNITAS PARK	2560	0	26°37'42.33S	27°53'47.07E	Erven
2127	UNITAS PARK	4707	0	26°37'38.6S	27°53'57.99E	Erven
2128	UNITAS PARK	4709	0	26°37'39.02S	27°53'59.02E	Erven
2129	UNITAS PARK	4716	0	26°37'41.08S	27°54'2.34E	Erven
2130	UNITAS PARK	4718	0	26°37'41.8S	27°54'3.22E	Erven

2131	UNITAS PARK	2887	0	26°37'22.04S	27°54'9.38E	Erven
2132	UNITAS PARK	2889	0	26°37'22.83S	27°54'9.05E	Erven
2133	UNITAS PARK	4525	0	26°37'36.54S	27°54'3.74E	Erven
2134	UNITAS PARK	4527	0	26°37'36.34S	27°54'4.35E	Erven
2135	UNITAS PARK	4529	0	26°37'36.81S	27°54'4.7E	Erven
2136	UNITAS PARK	4240	0	26°37'43.77S	27°54'11.99E	Erven
2137	UNITAS PARK	4242	0	26°37'43.02S	27°54'11.34E	Erven
2138	UNITAS PARK	4247	0	26°37'39S	27°54'12.62E	Erven
2139	UNITAS PARK	4249	0	26°37'39.03S	27°54'13.5E	Erven
2140	UNITAS PARK	3712	0	26°37'29.87S	27°54'28.7E	Erven
2141	UNITAS PARK	3714	0	26°37'30.66S	27°54'28.47E	Erven
2142	UNITAS PARK	3424	0	26°37'13.53S	27°54'26.48E	Erven
2143	UNITAS PARK	3426	0	26°37'13.01S	27°54'25.58E	Erven
2144	UNITAS PARK	3957	0	26°37'25.28S	27°54'38.73E	Erven
2145	UNITAS PARK	3959	0	26°37'25.98S	27°54'37.9E	Erven
2146	UNITAS PARK	3862	0	26°37'23.7S	27°54'37.57E	Erven
2147	UNITAS PARK	3864	0	26°37'24.4S	27°54'36.82E	Erven
2148	UNITAS PARK	2583	0	26°37'40.27S	27°53'45.43E	Erven
2149	UNITAS PARK	2585	0	26°37'40.86S	27°53'46.33E	Erven
2150	UNITAS PARK	4731	0	26°37'44.08S	27°54'2.83E	Erven
2151	UNITAS PARK	4733	0	26°37'44.67S	27°54'2.02E	Erven
2152	UNITAS PARK	4738	0	26°37'46.2S	27°54'0.03E	Erven
2153	UNITAS PARK	4740	0	26°37'46.81S	27°53'59.31E	Erven
2154	UNITAS PARK	2908	0	26°37'20.72S	27°54'9.85E	Erven
2155	UNITAS PARK	3410	0	26°37'13.58S	27°54'27.79E	Erven
2156	UNITAS PARK	3411	0	26°37'13.85S	27°54'28.23E	Erven
2157	UNITAS PARK	3917	0	26°37'22.98S	27°54'31.4E	Erven
2158	UNITAS PARK	3918	0	26°37'22.5S	27°54'31.18E	Erven
2159	UNITAS PARK	2535	0	26°37'38.7S	27°53'43.38E	Erven
2160	UNITAS PARK	2571	0	26°37'38.18S	27°53'45.71E	Erven
2161	UNITAS PARK	2572	0	26°37'37.73S	27°53'45.97E	Erven
2162	UNITAS PARK	4713	0	26°37'40.1S	27°54'0.99E	Erven
2163	UNITAS PARK	4714	0	26°37'40.42S	27°54'1.43E	Erven
2164	UNITAS PARK	2828	0	26°37'20.15S	27°53'59.87E	Erven
2165	UNITAS PARK	2877	0	26°37'19.89S	27°54'6.68E	Erven
2166	UNITAS PARK	2891	0	26°37'22.06S	27°54'8.36E	Erven
2167	UNITAS PARK	4523	0	26°37'36.39S	27°54'2.81E	Erven
2168	UNITAS PARK	4540	0	26°37'38.43S	27°54'8.51E	Erven
2169	UNITAS PARK	4541	0	26°37'38.7S	27°54'8.05E	Erven
2170	UNITAS PARK	4243	0	26°37'42.64S	27°54'11.02E	Erven
2171	UNITAS PARK	4246	0	26°37'41.5S	27°54'10.02E	Erven
2172	UNITAS PARK	3700	0	26°37'25.52S	27°54'25.18E	Erven
2173	UNITAS PARK	3701	0	26°37'25.9S	27°54'25.42E	Erven
2174	UNITAS PARK	3421	0	26°37'14.33S	27°54'27.83E	Erven
2175	UNITAS PARK	3422	0	26°37'14.05S	27°54'27.38E	Erven
2176	UNITAS PARK	3436	0	26°37'14.84S	27°54'23.35E	Erven
2177	UNITAS PARK	3439	0	26°37'14.1S	27°54'24.78E	Erven
2178	UNITAS PARK	3961	0	26°37'26.69S	27°54'37.11E	Erven
2179	UNITAS PARK	3962	0	26°37'27.04S	27°54'36.7E	Erven
2180	UNITAS PARK	2580	0	26°37'38.89S	27°53'46.11E	Erven
2181	UNITAS PARK	2581	0	26°37'39.36S	27°53'45.84E	Erven
2182	UNITAS PARK	2594	0	26°37'36.8S	27°53'52E	Erven
2183	UNITAS PARK	2595	0	26°37'36.98S	27°53'52.53E	Erven
2184	UNITAS PARK	4735	0	26°37'45.28S	27°54'1.31E	Erven
2185	UNITAS PARK	4736	0	26°37'45.59S	27°54'0.88E	Erven
2186	UNITAS PARK	2898	0	26°37'18.35S	27°54'9.69E	Erven
2187	UNITAS PARK	2899	0	26°37'18.84S	27°54'9.81E	Erven
2188	UNITAS PARK	2912	0	26°37'19S	27°54'9.12E	Erven
2189	UNITAS PARK	4543	0	26°37'39.44S	27°54'7E	Erven
2190	UNITAS PARK	4560	0	26°37'34.81S	27°54'1.95E	Erven

2191	UNITAS PARK	4561	0	26°37'34.57S	27°54'2.43E	Erven
2192	UNITAS PARK	4180	0	26°37'39.83S	27°54'8.67E	Erven
2193	UNITAS PARK	4181	0	26°37'39.5S	27°54'9.1E	Erven
2194	UNITAS PARK	3722	0	26°37'32.09S	27°54'31.42E	Erven
2195	UNITAS PARK	3723	0	26°37'32.02S	27°54'31.98E	Erven
2196	UNITAS PARK	3726	0	26°37'31.13S	27°54'33.33E	Erven
2197	UNITAS PARK	3443	0	26°37'14.83S	27°54'26.59E	Erven
2198	UNITAS PARK	3444	0	26°37'15.11S	27°54'27.06E	Erven
2199	UNITAS PARK	3461	0	26°37'15.35S	27°54'23.76E	Erven
2200	UNITAS PARK	3462	0	26°37'15.63S	27°54'23.34E	Erven
2201	UNITAS PARK	3880	0	26°37'20.91S	27°54'35.57E	Erven
2202	UNITAS PARK	3883	0	26°37'20.06S	27°54'34.17E	Erven
2203	UNITAS PARK	2579	0	26°37'38.48S	27°53'46.37E	Erven
2204	UNITAS PARK	2615	0	26°37'37.65S	27°53'49.11E	Erven
2205	UNITAS PARK	2616	0	26°37'38.08S	27°53'48.88E	Erven
2206	UNITAS PARK	4757	0	26°37'44.14S	27°54'1.58E	Erven
2207	UNITAS PARK	4758	0	26°37'43.85S	27°54'1.97E	Erven
2208	UNITAS PARK	2916	0	26°37'17.7S	27°54'7.11E	Erven
2209	UNITAS PARK	2919	0	26°37'16.94S	27°54'8.61E	Erven
2210	UNITAS PARK	2933	0	26°37'18.1S	27°54'11.54E	Erven
2211	UNITAS PARK	2934	0	26°37'18.54S	27°54'11.71E	Erven
2212	UNITAS PARK	4580	0	26°37'29.88S	27°54'11.29E	Erven
2213	UNITAS PARK	2910	0	26°37'19.89S	27°54'9.45E	Erven
2214	UNITAS PARK	4547	0	26°37'38.61S	27°54'4.84E	Erven
2215	UNITAS PARK	4549	0	26°37'38.04S	27°54'4.03E	Erven
2216	UNITAS PARK	4262	0	26°37'40.18S	27°54'13.6E	Erven
2217	UNITAS PARK	4264	0	26°37'39.43S	27°54'12.94E	Erven
2218	UNITAS PARK	4183	0	26°37'38.83S	27°54'10.07E	Erven
2219	UNITAS PARK	4185	0	26°37'39.04S	27°54'11.07E	Erven
2220	UNITAS PARK	3736	0	26°37'27.49S	27°54'34.94E	Erven
2221	UNITAS PARK	3441	0	26°37'14.25S	27°54'25.7E	Erven
2222	UNITAS PARK	3446	0	26°37'15.66S	27°54'28.03E	Erven
2223	UNITAS PARK	3448	0	26°37'16.2S	27°54'28.92E	Erven
2224	UNITAS PARK	3875	0	26°37'22.42S	27°54'37.94E	Erven
2225	UNITAS PARK	3877	0	26°37'21.68S	27°54'36.97E	Erven
2226	UNITAS PARK	3879	0	26°37'21.19S	27°54'36.03E	Erven
2227	UNITAS PARK	3884	0	26°37'19.78S	27°54'33.69E	Erven
2228	UNITAS PARK	3886	0	26°37'19.22S	27°54'32.74E	Erven
2229	UNITAS PARK	2611	0	26°37'37.01S	27°53'50.61E	Erven
2230	UNITAS PARK	2613	0	26°37'36.64S	27°53'49.53E	Erven
2231	UNITAS PARK	2620	0	26°37'39.88S	27°53'48E	Erven
2232	UNITAS PARK	2622	0	26°37'40.51S	27°53'48.95E	Erven
2233	UNITAS PARK	2913	0	26°37'18.45S	27°54'5.81E	Erven
2234	UNITAS PARK	2915	0	26°37'17.97S	27°54'6.68E	Erven
2235	UNITAS PARK	2920	0	26°37'16.7S	27°54'9.06E	Erven
2236	UNITAS PARK	2922	0	26°37'16.21S	27°54'9.97E	Erven
2237	UNITAS PARK	2924	0	26°37'15.72S	27°54'10.94E	Erven
2238	UNITAS PARK	4576	0	26°37'30.86S	27°54'9.45E	Erven
2239	UNITAS PARK	4578	0	26°37'30.37S	27°54'10.39E	Erven
2240	UNITAS PARK	4583	0	26°37'29.15S	27°54'12.71E	Erven
2241	UNITAS PARK	4585	0	26°37'28.65S	27°54'13.62E	Erven
2242	UNITAS PARK	4581	0	26°37'29.64S	27°54'11.77E	Erven
2243	UNITAS PARK	4197	0	26°37'42.58S	27°54'13.24E	Erven
2244	UNITAS PARK	4200	0	26°37'41.47S	27°54'12.23E	Erven
2245	UNITAS PARK	4201	0	26°37'41.05S	27°54'11.93E	Erven
2246	UNITAS PARK	3742	0	26°37'27.77S	27°54'37.74E	Erven
2247	UNITAS PARK	3743	0	26°37'27.4S	27°54'38.13E	Erven
2248	UNITAS PARK	3463	0	26°37'16.11S	27°54'23.62E	Erven
2249	UNITAS PARK	3464	0	26°37'16.6S	27°54'23.85E	Erven
2250	UNITAS PARK	3481	0	26°37'15.79S	27°54'22.76E	Erven

2251	UNITAS PARK	3482	0	26°37'15.92S	27°54'24.72E	Erven
2252	UNITAS PARK	3929	0	26°37'21.69S	27°54'35.11E	Erven
2253	UNITAS PARK	3930	0	26°37'21.95S	27°54'35.57E	Erven
2254	UNITAS PARK	2627	0	26°37'39.99S	27°53'51.36E	Erven
2255	UNITAS PARK	2628	0	26°37'39.68S	27°53'51.86E	Erven
2256	UNITAS PARK	2642	0	26°37'40.99S	27°53'48.44E	Erven
2257	UNITAS PARK	4769	0	26°37'40.33S	27°54'0.04E	Erven
2258	UNITAS PARK	4949	0	26°37'50.11S	27°54'0.16E	Erven
2259	UNITAS PARK	4950	0	26°37'49.8S	27°54'0.55E	Erven
2260	UNITAS PARK	2945	0	26°37'23.59S	27°54'13.68E	Erven
2261	UNITAS PARK	2946	0	26°37'24.05S	27°54'13.86E	Erven
2262	UNITAS PARK	4588	0	26°37'27.91S	27°54'15.03E	Erven
2263	UNITAS PARK	4591	0	26°37'27.18S	27°54'16.55E	Erven
2264	UNITAS PARK	4605	0	26°37'28.3S	27°54'15.89E	Erven
2265	UNITAS PARK	4606	0	26°37'28.51S	27°54'15.4E	Erven
2266	UNITAS PARK	4225	0	26°37'43.06S	27°54'9.03E	Erven
2267	UNITAS PARK	4226	0	26°37'42.63S	27°54'8.7E	Erven
2268	UNITAS PARK	3768	0	26°37'20.25S	27°54'44.96E	Erven
2269	UNITAS PARK	3771	0	26°37'18.79S	27°54'45.48E	Erven
2270	UNITAS PARK	3489	0	26°37'17.43S	27°54'25.23E	Erven
2271	UNITAS PARK	3738	0	26°37'27.44S	27°54'35.79E	Erven
2272	UNITAS PARK	3740	0	26°37'28.68S	27°54'36.67E	Erven
2273	UNITAS PARK	3747	0	26°37'26.04S	27°54'39.65E	Erven
2274	UNITAS PARK	3749	0	26°37'25.19S	27°54'40.49E	Erven
2275	UNITAS PARK	3475	0	26°37'18.6S	27°54'23.89E	Erven
2276	UNITAS PARK	3477	0	26°37'17.67S	27°54'23.51E	Erven
2277	UNITAS PARK	3484	0	26°37'16.17S	27°54'25.78E	Erven
2278	UNITAS PARK	3920	0	26°37'24.09S	27°54'34.54E	Erven
2279	UNITAS PARK	2639	0	26°37'41.99S	27°53'49.73E	Erven
2280	UNITAS PARK	2641	0	26°37'41.32S	27°53'48.85E	Erven
2281	UNITAS PARK	4770	0	26°37'40.06S	27°53'59.59E	Erven
2282	UNITAS PARK	4772	0	26°37'39.6S	27°53'58.69E	Erven
2283	UNITAS PARK	2939	0	26°37'20.82S	27°54'12.63E	Erven
2284	UNITAS PARK	2941	0	26°37'21.76S	27°54'13E	Erven
2285	UNITAS PARK	2948	0	26°37'25.01S	27°54'13.89E	Erven
2286	UNITAS PARK	2950	0	26°37'24.28S	27°54'13.18E	Erven
2287	UNITAS PARK	4601	0	26°37'27.35S	27°54'17.83E	Erven
2288	UNITAS PARK	4603	0	26°37'27.8S	27°54'16.84E	Erven
2289	UNITAS PARK	4212	0	26°37'41.89S	27°54'9.03E	Erven
2290	UNITAS PARK	4214	0	26°37'42.66S	27°54'9.66E	Erven
2291	UNITAS PARK	3765	0	26°37'21.46S	27°54'43.98E	Erven
2292	UNITAS PARK	3767	0	26°37'20.65S	27°54'44.63E	Erven
2293	UNITAS PARK	3772	0	26°37'17.97S	27°54'45.65E	Erven
2294	UNITAS PARK	3774	0	26°37'18.09S	27°54'44.57E	Erven
2295	UNITAS PARK	3501	0	26°37'19.01S	27°54'26.41E	Erven
2296	UNITAS PARK	3503	0	26°37'14.5S	27°54'20.18E	Erven
2297	UNITAS PARK	3505	0	26°37'14.8S	27°54'21.03E	Erven
2298	UNITAS PARK	3821	0	26°37'15.56S	27°54'38.18E	Erven
2299	UNITAS PARK	4643	0	26°37'34.09S	27°54'12.88E	Erven
2300	UNITAS PARK	4650	0	26°37'31.34S	27°54'10.57E	Erven
2301	UNITAS PARK	4083	0	26°37'38.13S	27°54'14.94E	Erven
2302	UNITAS PARK	4094	0	26°37'37.59S	27°54'12.92E	Erven
2303	UNITAS PARK	3804	0	26°37'12.75S	27°54'36.9E	Erven
2304	UNITAS PARK	3811	0	26°37'14.74S	27°54'40.08E	Erven
2305	UNITAS PARK	3178	0	26°37'7.31S	27°54'18.72E	Erven
2306	UNITAS PARK	3533	0	26°37'18.88S	27°54'20.01E	Erven
2307	UNITAS PARK	3540	0	26°37'15.66S	27°54'18.7E	Erven
2308	UNITAS PARK	3383	0	26°37'10.73S	27°54'29.96E	Erven
2309	UNITAS PARK	3390	0	26°37'12.78S	27°54'31.96E	Erven
2310	UNITAS PARK	5132	0	26°37'50.17S	27°53'52.51E	Erven

2311	UNITAS PARK	5044	0	26°37'50.6S	27°53'56.13E	Erven
2312	UNITAS PARK	4964	0	26°37'48.61S	27°54'5.82E	Erven
2313	UNITAS PARK	4971	0	26°37'50.85S	27°54'2.95E	Erven
2314	UNITAS PARK	5000	0	26°37'45.59S	27°54'5.8E	Erven
2315	UNITAS PARK	3007	0	26°37'17.77S	27°54'12.52E	Erven
2316	UNITAS PARK	3014	0	26°37'15.99S	27°54'14.55E	Erven
2317	UNITAS PARK	4652	0	26°37'31.5S	27°54'9.69E	Erven
2318	UNITAS PARK	4659	0	26°37'33.85S	27°54'8.98E	Erven
2319	UNITAS PARK	4666	0	26°37'36.54S	27°54'11.31E	Erven
2320	UNITAS PARK	4103	0	26°37'40.44S	27°54'16.06E	Erven
2321	UNITAS PARK	4268	0	26°37'38.24S	27°54'19.62E	Erven
2322	UNITAS PARK	4275	0	26°37'36.15S	27°54'22.66E	Erven
2323	UNITAS PARK	3186	0	26°37'5.79S	27°54'25.05E	Erven
2324	UNITAS PARK	3193	0	26°37'7.64S	27°54'28.2E	Erven
2325	UNITAS PARK	3200	0	26°37'9.54S	27°54'31.48E	Erven
2326	UNITAS PARK	3559	0	26°37'17.26S	27°54'20.14E	Erven
2327	UNITAS PARK	3566	0	26°37'20.46S	27°54'21.44E	Erven
2328	UNITAS PARK	3490	0	26°37'16.93S	27°54'25.07E	Erven
2329	UNITAS PARK	3818	0	26°37'14.79S	27°54'36.78E	Erven
2330	UNITAS PARK	3819	0	26°37'15S	27°54'37.28E	Erven
2331	UNITAS PARK	3833	0	26°37'18.77S	27°54'43.66E	Erven
2332	UNITAS PARK	3836	0	26°37'19.93S	27°54'43.63E	Erven
2333	UNITAS PARK	2660	0	26°37'39.25S	27°53'50.69E	Erven
2334	UNITAS PARK	2661	0	26°37'39.47S	27°53'50.19E	Erven
2335	UNITAS PARK	4926	0	26°37'48.02S	27°54'3.84E	Erven
2336	UNITAS PARK	4927	0	26°37'48.33S	27°54'3.45E	Erven
2337	UNITAS PARK	4930	0	26°37'49.26S	27°54'2.23E	Erven
2338	UNITAS PARK	2962	0	26°37'18.78S	27°54'10.95E	Erven
2339	UNITAS PARK	2963	0	26°37'18.33S	27°54'10.74E	Erven
2340	UNITAS PARK	4608	0	26°37'28.97S	27°54'14.43E	Erven
2341	UNITAS PARK	4609	0	26°37'29.27S	27°54'14.05E	Erven
2342	UNITAS PARK	4623	0	26°37'30.93S	27°54'14.66E	Erven
2343	UNITAS PARK	4626	0	26°37'29.62S	27°54'13.59E	Erven
2344	UNITAS PARK	4065	0	26°37'38.93S	27°54'22.16E	Erven
2345	UNITAS PARK	4066	0	26°37'39.24S	27°54'21.75E	Erven
2346	UNITAS PARK	3786	0	26°37'15.79S	27°54'40.57E	Erven
2347	UNITAS PARK	3787	0	26°37'15.5S	27°54'40.13E	Erven
2348	UNITAS PARK	3801	0	26°37'13.62S	27°54'35.51E	Erven
2349	UNITAS PARK	3507	0	26°37'15.65S	27°54'21.43E	Erven
2350	UNITAS PARK	3521	0	26°37'17.73S	27°54'21.52E	Erven
2351	UNITAS PARK	3522	0	26°37'17.28S	27°54'21.34E	Erven
2352	UNITAS PARK	3849	0	26°37'17.66S	27°54'40.49E	Erven
2353	UNITAS PARK	3850	0	26°37'17.39S	27°54'40.06E	Erven
2354	UNITAS PARK	3823	0	26°37'16.1S	27°54'39.11E	Erven
2355	UNITAS PARK	2645	0	26°37'40.06S	27°53'47.21E	Erven
2356	UNITAS PARK	2647	0	26°37'39.07S	27°53'47.43E	Erven
2357	UNITAS PARK	4922	0	26°37'46.63S	27°54'5.51E	Erven
2358	UNITAS PARK	4924	0	26°37'47.35S	27°54'4.67E	Erven
2359	UNITAS PARK	4931	0	26°37'49.6S	27°54'1.81E	Erven
2360	UNITAS PARK	4933	0	26°37'50.28S	27°54'0.98E	Erven
2361	UNITAS PARK	2974	0	26°37'19.03S	27°54'6.13E	Erven
2362	UNITAS PARK	2976	0	26°37'16.67S	27°54'12.82E	Erven
2363	UNITAS PARK	4611	0	26°37'30.12S	27°54'14.91E	Erven
2364	UNITAS PARK	4613	0	26°37'30.86S	27°54'15.61E	Erven
2365	UNITAS PARK	4061	0	26°37'37.75S	27°54'23.87E	Erven
2366	UNITAS PARK	4063	0	26°37'38.33S	27°54'22.99E	Erven
2367	UNITAS PARK	4068	0	26°37'39.85S	27°54'20.93E	Erven
2368	UNITAS PARK	4070	0	26°37'40.44S	27°54'20.06E	Erven
2369	UNITAS PARK	4072	0	26°37'41.04S	27°54'19.16E	Erven
2370	UNITAS PARK	3796	0	26°37'14.01S	27°54'36.15E	Erven

2371	UNITAS PARK	3798	0	26°37'14.83S	27°54'35.49E	Erven
2372	UNITAS PARK	3800	0	26°37'14.03S	27°54'35.24E	Erven
2373	UNITAS PARK	3508	0	26°37'16.11S	27°54'21.63E	Erven
2374	UNITAS PARK	3510	0	26°37'17.05S	27°54'22E	Erven
2375	UNITAS PARK	3843	0	26°37'19.16S	27°54'43.07E	Erven
2376	UNITAS PARK	3845	0	26°37'18.77S	27°54'42.41E	Erven
2377	UNITAS PARK	3852	0	26°37'16.89S	27°54'39.19E	Erven
2378	UNITAS PARK	3854	0	26°37'16.37S	27°54'38.25E	Erven
2379	UNITAS PARK	5057	0	26°37'46.34S	27°53'52.25E	Erven
2380	UNITAS PARK	5064	0	26°37'45.87S	27°53'52.68E	Erven
2381	UNITAS PARK	5071	0	26°37'48.18S	27°53'55.55E	Erven
2382	UNITAS PARK	5012	0	26°37'48.52S	27°54'7.96E	Erven
2383	UNITAS PARK	5019	0	26°37'50.85S	27°54'5.11E	Erven
2384	UNITAS PARK	3026	0	26°37'21.47S	27°54'16.79E	Erven
2385	UNITAS PARK	3037	0	26°37'20.49S	27°54'15.55E	Erven
2386	UNITAS PARK	3044	0	26°37'17.27S	27°54'14.28E	Erven
2387	UNITAS PARK	4679	0	26°37'33.15S	27°54'6.51E	Erven
2388	UNITAS PARK	4690	0	26°37'37.06S	27°54'7.37E	Erven
2389	UNITAS PARK	4282	0	26°37'33.81S	27°54'25.37E	Erven
2390	UNITAS PARK	4289	0	26°37'31.08S	27°54'23.89E	Erven
2391	UNITAS PARK	4300	0	26°37'35.17S	27°54'25.25E	Erven
2392	UNITAS PARK	3207	0	26°37'11.7S	27°54'35E	Erven
2393	UNITAS PARK	3214	0	26°37'12.41S	27°54'33.6E	Erven
2394	UNITAS PARK	3573	0	26°37'20.1S	27°54'26.78E	Erven
2395	UNITAS PARK	3580	0	26°37'17.83S	27°54'29.6E	Erven
2396	UNITAS PARK	3587	0	26°37'14.98S	27°54'31.76E	Erven
2397	UNITAS PARK	5079	0	26°37'50.77S	27°53'57.18E	Erven
2398	UNITAS PARK	5086	0	26°37'47.41S	27°53'51.94E	Erven
2399	UNITAS PARK	5027	0	26°37'53.38S	27°54'1.76E	Erven
2400	UNITAS PARK	5034	0	26°37'55.08S	27°53'58.69E	Erven
2401	UNITAS PARK	2667	0	26°37'24.23S	27°53'49.19E	Erven
2402	UNITAS PARK	3051	0	26°37'16.66S	27°54'5.2E	Erven
2403	UNITAS PARK	3058	0	26°37'14.91S	27°54'8.49E	Erven
2404	UNITAS PARK	3065	0	26°37'14.46S	27°54'10.68E	Erven
2405	UNITAS PARK	4704	0	26°37'35.72S	27°54'1.71E	Erven
2406	UNITAS PARK	4508	0	26°37'35.95S	27°54'8.58E	Erven
2407	UNITAS PARK	4303	0	26°37'36.04S	27°54'23.89E	Erven
2408	UNITAS PARK	4314	0	26°37'39.33S	27°54'19.2E	Erven
2409	UNITAS PARK	4321	0	26°37'37.72S	27°54'17.49E	Erven
2410	UNITAS PARK	3228	0	26°37'9.85S	27°54'28.1E	Erven
2411	UNITAS PARK	3232	0	26°37'9.03S	27°54'27.86E	Erven
2412	UNITAS PARK	3239	0	26°37'6.92S	27°54'25.6E	Erven
2413	UNITAS PARK	3246	0	26°37'6.44S	27°54'22.36E	Erven
2414	UNITAS PARK	3601	0	26°37'18.95S	27°54'29.39E	Erven
2415	UNITAS PARK	3605	0	26°37'20.28S	27°54'27.64E	Erven
2416	UNITAS PARK	3612	0	26°37'22.43S	27°54'27.22E	Erven
2417	UNITAS PARK	5101	0	26°37'48.51S	27°53'52.25E	Erven
2418	UNITAS PARK	4893	0	26°37'48.12S	27°53'59.44E	Erven
2419	UNITAS PARK	4900	0	26°37'46.01S	27°54'2.13E	Erven
2420	UNITAS PARK	2681	0	26°37'25.61S	27°53'50.12E	Erven
2421	UNITAS PARK	2689	0	26°37'26.7S	27°53'51.53E	Erven
2422	UNITAS PARK	3069	0	26°37'15.48S	27°54'8.84E	Erven
2423	UNITAS PARK	2870	0	26°37'23.01S	27°54'10.45E	Erven
2424	UNITAS PARK	2856	0	26°37'24.93S	27°54'10.64E	Erven
2425	UNITAS PARK	4519	0	26°37'35.6S	27°54'7.33E	Erven
2426	UNITAS PARK	4492	0	26°37'35.13S	27°54'12.41E	Erven
2427	UNITAS PARK	4499	0	26°37'34S	27°54'10.5E	Erven
2428	UNITAS PARK	4331	0	26°37'34.75S	27°54'21.79E	Erven
2429	UNITAS PARK	4342	0	26°37'35.49S	27°54'21.72E	Erven
2430	UNITAS PARK	3249	0	26°37'7.24S	27°54'21E	Erven

2431	UNITAS PARK	3256	0	26°37'8.93S	27°54'17.71E	Erven
2432	UNITAS PARK	3267	0	26°37'12.84S	27°54'17.23E	Erven
2433	UNITAS PARK	3622	0	26°37'19.72S	27°54'31.82E	Erven
2434	UNITAS PARK	3629	0	26°37'22.41S	27°54'29.94E	Erven
2435	UNITAS PARK	4908	0	26°37'46.23S	27°54'3.03E	Erven
2436	UNITAS PARK	4915	0	26°37'48.37S	27°54'0.29E	Erven
2437	UNITAS PARK	4777	0	26°37'42.57S	27°53'51.37E	Erven
2438	UNITAS PARK	2696	0	26°37'29.38S	27°53'49.28E	Erven
2439	UNITAS PARK	2703	0	26°37'30.88S	27°53'51.73E	Erven
2440	UNITAS PARK	2710	0	26°37'31.79S	27°53'54.33E	Erven
2441	UNITAS PARK	2859	0	26°37'24.03S	27°54'11.97E	Erven
2442	UNITAS PARK	2863	0	26°37'25.26S	27°54'12.64E	Erven
2443	UNITAS PARK	2833	0	26°37'26.4S	27°54'13.23E	Erven
2444	UNITAS PARK	2840	0	26°37'24.8S	27°54'16.67E	Erven
2445	UNITAS PARK	4430	0	26°37'28.29S	27°54'19.29E	Erven
2446	UNITAS PARK	4434	0	26°37'27.85S	27°54'20.46E	Erven
2447	UNITAS PARK	4441	0	26°37'28.65S	27°54'17.78E	Erven
2448	UNITAS PARK	4348	0	26°37'37.34S	27°54'19.15E	Erven
2449	UNITAS PARK	4359	0	26°37'35.44S	27°54'17.87E	Erven
2450	UNITAS PARK	4366	0	26°37'33.21S	27°54'21.05E	Erven
2451	UNITAS PARK	3272	0	26°37'10.46S	27°54'15.65E	Erven
2452	UNITAS PARK	3283	0	26°37'7.9S	27°54'21.83E	Erven
2453	UNITAS PARK	3290	0	26°37'8.18S	27°54'22.69E	Erven
2454	UNITAS PARK	3645	0	26°37'26.06S	27°54'31.71E	Erven
2455	UNITAS PARK	3656	0	26°37'22.67S	27°54'28.1E	Erven
2456	UNITAS PARK	4785	0	26°37'40.4S	27°53'54.97E	Erven
2457	UNITAS PARK	4792	0	26°37'40.81S	27°53'55.57E	Erven
2458	UNITAS PARK	2719	0	26°37'27.26S	27°53'53.65E	Erven
2459	UNITAS PARK	2726	0	26°37'24.03S	27°53'51.6E	Erven
2460	UNITAS PARK	2733	0	26°37'29.2S	27°53'53.01E	Erven
2461	UNITAS PARK	2848	0	26°37'25.82S	27°54'15.98E	Erven
2462	UNITAS PARK	2855	0	26°37'27.49S	27°54'12.64E	Erven
2463	UNITAS PARK	3084	0	26°37'13.02S	27°54'9.97E	Erven
2464	UNITAS PARK	4455	0	26°37'29.14S	27°54'16.46E	Erven
2465	UNITAS PARK	4462	0	26°37'31.94S	27°54'17.93E	Erven
2466	UNITAS PARK	4370	0	26°37'32.67S	27°54'22.93E	Erven
2467	UNITAS PARK	4381	0	26°37'36.25S	27°54'17.79E	Erven
2468	UNITAS PARK	4388	0	26°37'35.23S	27°54'15.28E	Erven
2469	UNITAS PARK	3293	0	26°37'8.95S	27°54'21.22E	Erven
2470	UNITAS PARK	3304	0	26°37'10.77S	27°54'19.95E	Erven
2471	UNITAS PARK	3311	0	26°37'9.04S	27°54'23.23E	Erven
2472	UNITAS PARK	3665	0	26°37'26.29S	27°54'28.18E	Erven
2473	UNITAS PARK	3676	0	26°37'28.55S	27°54'29.27E	Erven
2474	UNITAS PARK	2476	0	26°37'35.13S	27°53'46.84E	Erven
2475	UNITAS PARK	2483	0	26°37'36.1S	27°53'43.6E	Erven
2476	UNITAS PARK	4804	0	26°37'43.51S	27°53'53.07E	Erven
2477	UNITAS PARK	4811	0	26°37'41.6S	27°53'56.24E	Erven
2478	UNITAS PARK	4818	0	26°37'41.19S	27°53'57.88E	Erven
2479	UNITAS PARK	2745	0	26°37'28.56S	27°53'51.75E	Erven
2480	UNITAS PARK	2749	0	26°37'21.75S	27°53'59.57E	Erven
2481	UNITAS PARK	3087	0	26°37'13.7S	27°54'8.61E	Erven
2482	UNITAS PARK	3091	0	26°37'14.71S	27°54'6.69E	Erven
2483	UNITAS PARK	3098	0	26°37'14.64S	27°54'4.99E	Erven
2484	UNITAS PARK	3105	0	26°37'11.47S	27°54'10.74E	Erven
2485	UNITAS PARK	4473	0	26°37'32.34S	27°54'14.56E	Erven
2486	UNITAS PARK	4477	0	26°37'33.92S	27°54'14.99E	Erven
2487	UNITAS PARK	4140	0	26°37'41.69S	27°54'5.39E	Erven
2488	UNITAS PARK	4393	0	26°37'33.73S	27°54'17.39E	Erven
2489	UNITAS PARK	4400	0	26°37'31.64S	27°54'20.43E	Erven
2490	UNITAS PARK	4404	0	26°37'30.39S	27°54'21.37E	Erven



2491	UNITAS PARK	4411	0	26°37'31.47S	27°54'21.64E	Erven
2492	UNITAS PARK	3317	0	26°37'8.26S	27°54'25.86E	Erven
2493	UNITAS PARK	3328	0	26°37'10.09S	27°54'22.65E	Erven
2494	UNITAS PARK	3335	0	26°37'11.79S	27°54'19.36E	Erven
2495	UNITAS PARK	3982	0	26°37'28.13S	27°54'31.19E	Erven
2496	UNITAS PARK	3993	0	26°37'23.62S	27°54'28.61E	Erven
2497	UNITAS PARK	2492	0	26°37'39.92S	27°53'41.41E	Erven
2498	UNITAS PARK	2499	0	26°37'42.6S	27°53'42.91E	Erven
2499	UNITAS PARK	2506	0	26°37'44.93S	27°53'45.79E	Erven
2500	UNITAS PARK	4826	0	26°37'43.66S	27°53'54.77E	Erven
2501	UNITAS PARK	4833	0	26°37'45.15S	27°53'54.55E	Erven
2502	UNITAS PARK	4840	0	26°37'43.01S	27°53'57.33E	Erven
2503	UNITAS PARK	2762	0	26°37'21.68S	27°54'3.28E	Erven
2504	UNITAS PARK	2769	0	26°37'22.23S	27°54'5.98E	Erven
2505	UNITAS PARK	2776	0	26°37'19.28S	27°54'4.02E	Erven
2506	UNITAS PARK	3117	0	26°37'14.41S	27°54'15.94E	Erven
2507	UNITAS PARK	3124	0	26°37'17.74S	27°54'17.45E	Erven
2508	UNITAS PARK	4148	0	26°37'39.11S	27°54'2.28E	Erven
2509	UNITAS PARK	4159	0	26°37'38.28S	27°54'2.2E	Erven
2510	UNITAS PARK	4166	0	26°37'40.47S	27°54'5.29E	Erven
2511	UNITAS PARK	4419	0	26°37'33.93S	27°54'18.22E	Erven
2512	UNITAS PARK	4007	0	26°37'30.16S	27°54'25.45E	Erven
2513	UNITAS PARK	4014	0	26°37'27.43S	27°54'23.16E	Erven
2514	UNITAS PARK	3342	0	26°37'11.08S	27°54'23.36E	Erven
2515	UNITAS PARK	3353	0	26°37'10.31S	27°54'25.64E	Erven
2516	UNITAS PARK	4000	0	26°37'26.62S	27°54'30.79E	Erven
2517	UNITAS PARK	3965	0	26°37'28.94S	27°54'34.19E	Erven
2518	UNITAS PARK	3976	0	26°37'29.57S	27°54'32.04E	Erven
2519	UNITAS PARK	2491	0	26°37'39.5S	27°53'41.66E	Erven
2520	UNITAS PARK	2517	0	26°37'43.95S	27°53'47.76E	Erven
2521	UNITAS PARK	2524	0	26°37'42.94S	27°53'45.11E	Erven
2522	UNITAS PARK	2531	0	26°37'40.47S	27°53'42.34E	Erven
2523	UNITAS PARK	4848	0	26°37'41.97S	27°53'59.73E	Erven
2524	UNITAS PARK	4852	0	26°37'43.23S	27°53'58.22E	Erven
2525	UNITAS PARK	4859	0	26°37'45.3S	27°53'55.45E	Erven
2526	UNITAS PARK	4866	0	26°37'45.3S	27°53'57.26E	Erven
2527	UNITAS PARK	2791	0	26°37'17.64S	27°53'59.25E	Erven
2528	UNITAS PARK	2798	0	26°37'17.38S	27°54'3.6E	Erven
2529	UNITAS PARK	3132	0	26°37'21.4S	27°54'18.9E	Erven
2530	UNITAS PARK	3143	0	26°37'22.06S	27°54'18.43E	Erven
2531	UNITAS PARK	3150	0	26°37'18.85S	27°54'17.07E	Erven
2532	UNITAS PARK	4173	0	26°37'42.31S	27°54'7.02E	Erven
2533	UNITAS PARK	4127	0	26°37'45.28S	27°54'9.6E	Erven
2534	UNITAS PARK	4016	0	26°37'26.64S	27°54'22.52E	Erven
2535	UNITAS PARK	4023	0	26°37'26.39S	27°54'21.07E	Erven
2536	UNITAS PARK	4034	0	26°37'29.38S	27°54'23.85E	Erven
2537	UNITAS PARK	3363	0	26°37'13.01S	27°54'30.16E	Erven
2538	UNITAS PARK	3370	0	26°37'13.25S	27°54'29.35E	Erven
2539	UNITAS PARK	3979	0	26°37'28.72S	27°54'33.31E	Erven
2540	UNITAS PARK	3894	0	26°37'20.68S	27°54'33.31E	Erven
2541	UNITAS PARK	3901	0	26°37'23.59S	27°54'32.68E	Erven
2542	UNITAS PARK	2546	0	26°37'38.12S	27°53'44.51E	Erven
2543	UNITAS PARK	2553	0	26°37'41.13S	27°53'43.92E	Erven
2544	UNITAS PARK	4869	0	26°37'44.32S	27°53'58.51E	Erven
2545	UNITAS PARK	4880	0	26°37'43.64S	27°54'0.47E	Erven
2546	UNITAS PARK	4887	0	26°37'45.77S	27°53'57.74E	Erven
2547	UNITAS PARK	2807	0	26°37'17.77S	27°54'0.86E	Erven
2548	UNITAS PARK	2818	0	26°37'19.14S	27°54'0.52E	Erven
2549	UNITAS PARK	3153	0	26°37'17.48S	27°54'16.51E	Erven
2550	UNITAS PARK	3160	0	26°37'14.36S	27°54'15.01E	Erven

2551	UNITAS PARK	3171	0	26°37'12.54S	27°54'12.94E	Erven
2552	UNITAS PARK	4137	0	26°37'42.82S	27°54'6.48E	Erven
2553	UNITAS PARK	4111	0	26°37'43.28S	27°54'15.79E	Erven
2554	UNITAS PARK	4036	0	26°37'30.1S	27°54'24.56E	Erven
2555	UNITAS PARK	4043	0	26°37'31.78S	27°54'26.93E	Erven
2556	UNITAS PARK	4050	0	26°37'33.85S	27°54'28.41E	Erven
2557	UNITAS PARK	3400	0	26°37'13.03S	27°54'23.25E	Erven
2558	UNITAS PARK	3407	0	26°37'12.74S	27°54'26.52E	Erven
2559	UNITAS PARK	3414	0	26°37'14.6S	27°54'29.62E	Erven
2560	UNITAS PARK	3914	0	26°37'24.28S	27°54'32.44E	Erven
2561	UNITAS PARK	3940	0	26°37'26.21S	27°54'36.65E	Erven
2562	UNITAS PARK	3947	0	26°37'23.76S	27°54'39.3E	Erven
2563	UNITAS PARK	2561	0	26°37'41.98S	27°53'46.66E	Erven
2564	UNITAS PARK	2568	0	26°37'39.52S	27°53'44.94E	Erven
2565	UNITAS PARK	2575	0	26°37'36.91S	27°53'46.84E	Erven
2566	UNITAS PARK	4710	0	26°37'39.28S	27°53'59.53E	Erven
2567	UNITAS PARK	4717	0	26°37'41.44S	27°54'2.78E	Erven
2568	UNITAS PARK	4724	0	26°37'43.97S	27°54'5.55E	Erven
2569	UNITAS PARK	2881	0	26°37'19.76S	27°54'8.09E	Erven
2570	UNITAS PARK	2888	0	26°37'22.45S	27°54'9.66E	Erven
2571	UNITAS PARK	4526	0	26°37'35.9S	27°54'3.94E	Erven
2572	UNITAS PARK	4537	0	26°37'38.58S	27°54'7.17E	Erven
2573	UNITAS PARK	4232	0	26°37'41.46S	27°54'10.88E	Erven
2574	UNITAS PARK	4239	0	26°37'44.18S	27°54'12.33E	Erven
2575	UNITAS PARK	4250	0	26°37'39.4S	27°54'13.81E	Erven
2576	UNITAS PARK	3697	0	26°37'26.26S	27°54'24.72E	Erven
2577	UNITAS PARK	3704	0	26°37'27.05S	27°54'26.26E	Erven
2578	UNITAS PARK	3715	0	26°37'31.09S	27°54'28.9E	Erven
2579	UNITAS PARK	3425	0	26°37'13.27S	27°54'26.02E	Erven
2580	UNITAS PARK	3432	0	26°37'14.1S	27°54'22.66E	Erven
2581	UNITAS PARK	3951	0	26°37'23.07S	27°54'40.98E	Erven
2582	UNITAS PARK	3958	0	26°37'25.65S	27°54'38.35E	Erven
2583	UNITAS PARK	3861	0	26°37'23.35S	27°54'37.94E	Erven
2584	UNITAS PARK	2584	0	26°37'40.56S	27°53'45.89E	Erven
2585	UNITAS PARK	2591	0	26°37'36.25S	27°53'50.4E	Erven
2586	UNITAS PARK	2598	0	26°37'37.44S	27°53'53.89E	Erven
2587	UNITAS PARK	4732	0	26°37'44.37S	27°54'2.42E	Erven
2588	UNITAS PARK	4739	0	26°37'46.51S	27°53'59.67E	Erven
2589	UNITAS PARK	4746	0	26°37'47.65S	27°53'56.98E	Erven
2590	UNITAS PARK	2895	0	26°37'20.57S	27°54'7.32E	Erven
2591	UNITAS PARK	2902	0	26°37'20.2S	27°54'10.44E	Erven
2592	UNITAS PARK	2909	0	26°37'20.3S	27°54'9.63E	Erven
2593	UNITAS PARK	4546	0	26°37'38.93S	27°54'5.26E	Erven
2594	UNITAS PARK	4550	0	26°37'37.75S	27°54'3.61E	Erven
2595	UNITAS PARK	4557	0	26°37'35.62S	27°54'0.48E	Erven
2596	UNITAS PARK	4254	0	26°37'40.9S	27°54'15.15E	Erven
2597	UNITAS PARK	4177	0	26°37'41.38S	27°54'7.62E	Erven
2598	UNITAS PARK	4184	0	26°37'38.47S	27°54'10.6E	Erven
2599	UNITAS PARK	3719	0	26°37'32.01S	27°54'29.67E	Erven
2600	UNITAS PARK	3730	0	26°37'29.97S	27°54'35.06E	Erven
2601	UNITAS PARK	3737	0	26°37'27.07S	27°54'35.44E	Erven
2602	UNITAS PARK	3447	0	26°37'15.93S	27°54'28.47E	Erven
2603	UNITAS PARK	3458	0	26°37'14.74S	27°54'25.23E	Erven
2604	UNITAS PARK	3869	0	26°37'24.53S	27°54'35.6E	Erven
2605	UNITAS PARK	3876	0	26°37'21.97S	27°54'37.48E	Erven
2606	UNITAS PARK	3887	0	26°37'18.94S	27°54'32.26E	Erven
2607	UNITAS PARK	2605	0	26°37'38.16S	27°53'53.54E	Erven
2608	UNITAS PARK	2612	0	26°37'36.83S	27°53'50.08E	Erven
2609	UNITAS PARK	2619	0	26°37'39.39S	27°53'48.1E	Erven
2610	UNITAS PARK	4754	0	26°37'45.09S	27°54'0.4E	Erven

2611	UNITAS PARK	4761	0	26°37'42.94S	27°54'3.3E	Erven
2612	UNITAS PARK	4768	0	26°37'40.6S	27°54'0.51E	Erven
2613	UNITAS PARK	2923	0	26°37'15.97S	27°54'10.46E	Erven
2614	UNITAS PARK	2930	0	26°37'16.58S	27°54'10.7E	Erven
2615	UNITAS PARK	4566	0	26°37'33.35S	27°54'4.71E	Erven
2616	UNITAS PARK	4577	0	26°37'30.62S	27°54'9.91E	Erven
2617	UNITAS PARK	4584	0	26°37'28.91S	27°54'13.18E	Erven
2618	UNITAS PARK	4193	0	26°37'42.19S	27°54'13.79E	Erven
2619	UNITAS PARK	4204	0	26°37'39.87S	27°54'10.89E	Erven
2620	UNITAS PARK	3739	0	26°37'27.84S	27°54'36.14E	Erven
2621	UNITAS PARK	3746	0	26°37'26.39S	27°54'39.27E	Erven
2622	UNITAS PARK	3757	0	26°37'22.22S	27°54'41.46E	Erven
2623	UNITAS PARK	3467	0	26°37'17.94S	27°54'24.41E	Erven
2624	UNITAS PARK	3474	0	26°37'19.08S	27°54'24.06E	Erven
2625	UNITAS PARK	3478	0	26°37'17.2S	27°54'23.33E	Erven
2626	UNITAS PARK	3858	0	26°37'18.78S	27°54'36.61E	Erven
2627	UNITAS PARK	3926	0	26°37'21.68S	27°54'33.82E	Erven
2628	UNITAS PARK	3933	0	26°37'22.89S	27°54'35.64E	Erven
2629	UNITAS PARK	3937	0	26°37'23.04S	27°54'34.45E	Erven
2630	UNITAS PARK	2624	0	26°37'41.01S	27°53'49.82E	Erven
2631	UNITAS PARK	2631	0	26°37'39.4S	27°53'53.52E	Erven
2632	UNITAS PARK	2638	0	26°37'41.54S	27°53'50.19E	Erven
2633	UNITAS PARK	4773	0	26°37'39.37S	27°53'58.19E	Erven
2634	UNITAS PARK	4946	0	26°37'51.03S	27°53'58.93E	Erven
2635	UNITAS PARK	4953	0	26°37'48.82S	27°54'1.78E	Erven
2636	UNITAS PARK	2942	0	26°37'22.24S	27°54'13.12E	Erven
2637	UNITAS PARK	2949	0	26°37'24.77S	27°54'13.35E	Erven
2638	UNITAS PARK	2956	0	26°37'21.52S	27°54'12.04E	Erven
2639	UNITAS PARK	4595	0	26°37'26.35S	27°54'18.47E	Erven
2640	UNITAS PARK	4602	0	26°37'27.56S	27°54'17.34E	Erven
2641	UNITAS PARK	4211	0	26°37'41.51S	27°54'8.62E	Erven
2642	UNITAS PARK	4222	0	26°37'44.18S	27°54'10.03E	Erven
2643	UNITAS PARK	4052	0	26°37'34.83S	27°54'27.61E	Erven
2644	UNITAS PARK	3764	0	26°37'21.86S	27°54'43.66E	Erven
2645	UNITAS PARK	3775	0	26°37'17.85S	27°54'44.11E	Erven
2646	UNITAS PARK	3486	0	26°37'16.82S	27°54'26.68E	Erven
2647	UNITAS PARK	3493	0	26°37'18.33S	27°54'26.15E	Erven
2648	UNITAS PARK	3504	0	26°37'14.28S	27°54'20.87E	Erven
2649	UNITAS PARK	3822	0	26°37'15.82S	27°54'38.64E	Erven
2650	UNITAS PARK	3829	0	26°37'17.71S	27°54'41.79E	Erven
2651	UNITAS PARK	2646	0	26°37'39.54S	27°53'47.14E	Erven
2652	UNITAS PARK	2657	0	26°37'38.38S	27°53'51.39E	Erven
2653	UNITAS PARK	2664	0	26°37'39.1S	27°53'49.47E	Erven
2654	UNITAS PARK	4923	0	26°37'47S	27°54'5.09E	Erven
2655	UNITAS PARK	4934	0	26°37'50.63S	27°54'0.57E	Erven
2656	UNITAS PARK	2959	0	26°37'20.13S	27°54'11.57E	Erven
2657	UNITAS PARK	2966	0	26°37'16.93S	27°54'10.06E	Erven
2658	UNITAS PARK	2977	0	26°37'17.07S	27°54'13.01E	Erven
2659	UNITAS PARK	4612	0	26°37'30.47S	27°54'15.22E	Erven
2660	UNITAS PARK	4619	0	26°37'32.4S	27°54'16.11E	Erven
2661	UNITAS PARK	4055	0	26°37'35.88S	27°54'26.43E	Erven
2662	UNITAS PARK	4062	0	26°37'38.04S	27°54'23.42E	Erven
2663	UNITAS PARK	4069	0	26°37'40.14S	27°54'20.49E	Erven
2664	UNITAS PARK	3783	0	26°37'16.61S	27°54'41.91E	Erven
2665	UNITAS PARK	3790	0	26°37'14.65S	27°54'38.79E	Erven
2666	UNITAS PARK	3797	0	26°37'14.42S	27°54'35.82E	Erven
2667	UNITAS PARK	3511	0	26°37'17.52S	27°54'22.18E	Erven
2668	UNITAS PARK	3518	0	26°37'19.11S	27°54'22.04E	Erven
2669	UNITAS PARK	3525	0	26°37'15.93S	27°54'20.76E	Erven
2670	UNITAS PARK	3846	0	26°37'18.51S	27°54'41.84E	Erven

2671	UNITAS PARK	3853	0	26°37'16.62S	27°54'38.73E	Erven
2672	UNITAS PARK	3382	0	26°37'10.46S	27°54'29.51E	Erven
2673	HOUTKOP	594	0	26°36'49.02S	27°53'24E	Farm
2674	HOUTKOP	594	225	26°37'27.97S	27°54'9.23E	Farm Portion
2675	HOUTKOP	594	170	26°37'7.31S	27°54'9.35E	Farm Portion

Development footprint<sup>1</sup> vertices:  
 No development footprint(s) specified.

### Wind and Solar developments with an approved Environmental Authorisation or applications under consideration within 30 km of the proposed area

No	EIA Reference No	Classification	Status of application	Distance from proposed area (km)
1	14/12/16/3/3/2/753	Solar PV	Approved	13.4

### Environmental Management Frameworks relevant to the application



<b>Environm ental Managem ent Framewor k</b>	<b>LINK</b>
--	-------------

<sup>1</sup> “development footprint”, means the area within the site on which the development will take place and includes all ancillary developments for example roads, power lines, boundary walls, paving etc. which require vegetation clearance or which will be disturbed and for which the application has been submitted.

Gauteng EMF	<a href="https://screening.environment.gov.za/ScreeningDownloads/EMF/Zone_1,Zone_2,Zone_3,Zone_4,Zone_5.pdf">https://screening.environment.gov.za/ScreeningDownloads/EMF/Zone_1, Zone_2, Zone_3, Zone 4, Zone 5.pdf</a>
----------------	---

## Environmental screening results and assessment outcomes

The following sections contain a summary of any development incentives, restrictions, exclusions or prohibitions that apply to the proposed development site as well as the most environmental sensitive features on the site based on the site sensitivity screening results for the application classification that was selected. The application classification selected for this report is: Transformation of land | From agriculture or afforestation | Transformation of land - From agriculture or afforestation.

### Relevant development incentives, restrictions, exclusions or prohibitions

The following development incentives, restrictions, exclusions or prohibitions and their implications that apply to this site are indicated below.

Incentive, restriction or prohibition	Implication
Strategic Transmission Corridor-Central corridor	<a href="https://screening.environment.gov.za/ScreeningDownloads/DevelopmentZones/GNR_350_of_13_April_2017.pdf">https://screening.environment.gov.za/ScreeningDownloads/DevelopmentZones/GNR_350 of 13 April 2017.pdf</a>
Air Quality-Vaal Triangle Airshed Priority Area	<a href="https://screening.environment.gov.za/ScreeningDownloads/DevelopmentZones/Final_VTAPA_AQMP_20090408_-15_April_2009.pdf">https://screening.environment.gov.za/ScreeningDownloads/DevelopmentZones/Final_VTAPA AQMP 20090408 -15 April 2009.pdf</a>

Map indicating proposed development footprint within applicable development incentive, restriction, exclusion or prohibition zones

**Project Location: Unitas Park Extension 16**



**Proposed Development Area Environmental Sensitivity**

The following summary of the development site environmental sensitivities is identified. Only the highest environmental sensitivity is indicated. The footprint environmental sensitivities for the proposed development footprint as identified, are indicative only and must be verified on site by a suitably qualified person before the specialist assessments identified below can be confirmed.

Theme	Very High sensitivity	High sensitivity	Medium sensitivity	Low sensitivity
Agriculture Theme		X		
Animal Species Theme			X	

Aquatic Biodiversity Theme				X
Civil Aviation Theme		X		
Plant Species Theme			X	
Defence Theme				X
Terrestrial Biodiversity Theme	X			

### Specialist assessments identified

Based on the selected classification, and the environmental sensitivities of the proposed development footprint, the following list of specialist assessments have been identified for inclusion in the assessment report. It is the responsibility of the EAP to confirm this list and to motivate in the assessment report, the reason for not including any of the identified specialist study including the provision of photographic evidence of the site situation.

<b>N o</b>	<b>Specialist assessment</b>	<b>Assessment Protocol</b>
1	Agricultural Impact Assessment	<a href="https://screening.environment.gov.za/ScreeningDownloads/AssessmentProtocols/DraftGazetted_Agriculture_Assessment_Protocols.pdf">https://screening.environment.gov.za/ScreeningDownloads/AssessmentProtocols/DraftGazetted Agriculture Assessment Protocols.pdf</a>
2	Landscape/Visual Impact Assessment	<a href="https://screening.environment.gov.za/ScreeningDownloads/AssessmentProtocols/DraftGazetted_General_Requirement_Assessment_Protocols.pdf">https://screening.environment.gov.za/ScreeningDownloads/AssessmentProtocols/DraftGazetted General Requirement Assessment Protocols.pdf</a>
3	Archaeological and Cultural Heritage Impact Assessment	<a href="https://screening.environment.gov.za/ScreeningDownloads/AssessmentProtocols/DraftGazetted_General_Requirement_Assessment_Protocols.pdf">https://screening.environment.gov.za/ScreeningDownloads/AssessmentProtocols/DraftGazetted General Requirement Assessment Protocols.pdf</a>
4	Palaeontology Impact Assessment	<a href="https://screening.environment.gov.za/ScreeningDownloads/AssessmentProtocols/DraftGazetted_General_Requirement_Assessment_Protocols.pdf">https://screening.environment.gov.za/ScreeningDownloads/AssessmentProtocols/DraftGazetted General Requirement Assessment Protocols.pdf</a>
5	Terrestrial Biodiversity Impact Assessment	<a href="https://screening.environment.gov.za/ScreeningDownloads/AssessmentProtocols/DraftGazetted_Terrestrial_Biodiversity_Assessment_Protocols.pdf">https://screening.environment.gov.za/ScreeningDownloads/AssessmentProtocols/DraftGazetted Terrestrial Biodiversity Assessment Protocols.pdf</a>
6	Aquatic Biodiversity Impact Assessment	<a href="https://screening.environment.gov.za/ScreeningDownloads/AssessmentProtocols/DraftGazetted_Aquatic_Biodiversity_Assessment.pdf">https://screening.environment.gov.za/ScreeningDownloads/AssessmentProtocols/DraftGazetted Aquatic Biodiversity Assessment.pdf</a>
7	Hydrology	<a href="https://screening.environment.gov.za/ScreeningDownloads/AssessmentProtocols">https://screening.environment.gov.za/ScreeningDownloads/AssessmentProtocols</a>

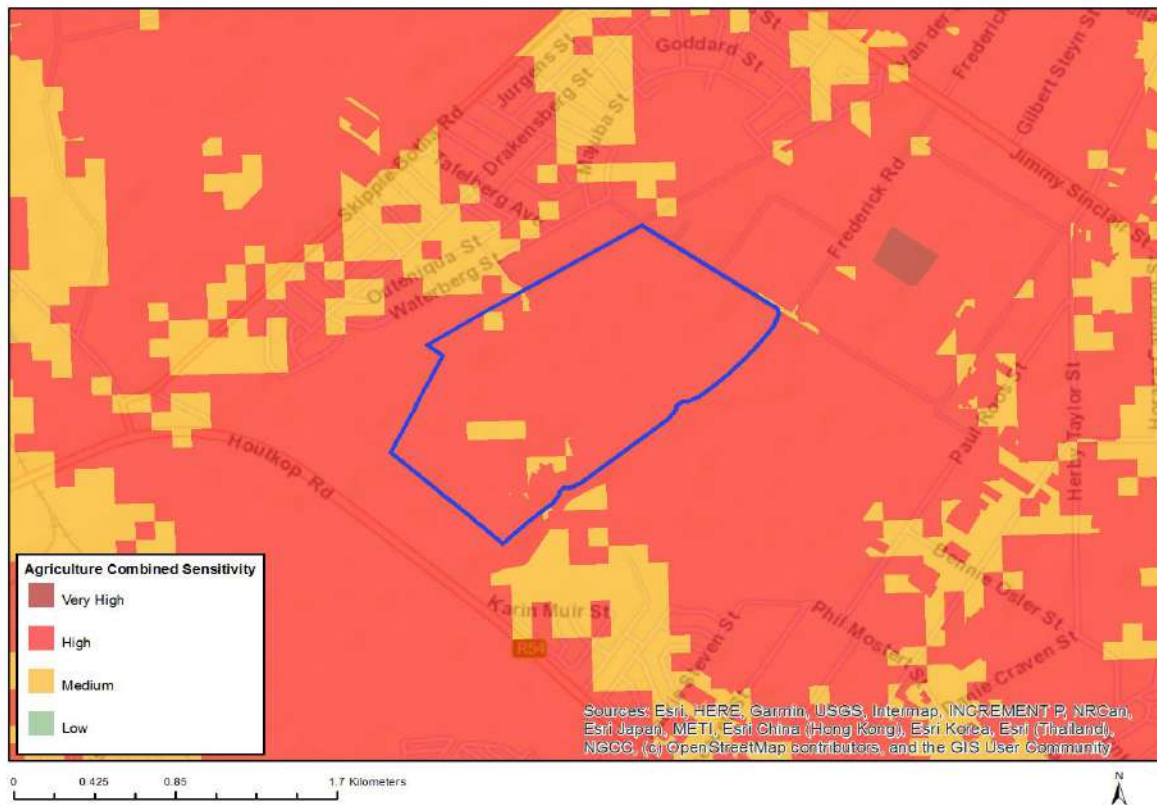
	Assessment	<a href="#">/DraftGazetted_General_Requirement_Assessment_Protocols.pdf</a>
8	Socio-Economic Assessment	<a href="https://screening.environment.gov.za/ScreeningDownloads/AssessmentProtocols/DraftGazetted_General_Requirement_Assessment_Protocols.pdf">https://screening.environment.gov.za/ScreeningDownloads/AssessmentProtocols/DraftGazetted_General_Requirement_Assessment_Protocols.pdf</a>
9	Plant Species Assessment	<a href="https://screening.environment.gov.za/ScreeningDownloads/AssessmentProtocols/DraftGazetted_General_Requirement_Assessment_Protocols.pdf">https://screening.environment.gov.za/ScreeningDownloads/AssessmentProtocols/DraftGazetted_General_Requirement_Assessment_Protocols.pdf</a>
10	Animal Species Assessment	<a href="https://screening.environment.gov.za/ScreeningDownloads/AssessmentProtocols/DraftGazetted_General_Requirement_Assessment_Protocols.pdf">https://screening.environment.gov.za/ScreeningDownloads/AssessmentProtocols/DraftGazetted_General_Requirement_Assessment_Protocols.pdf</a>



## Results of the environmental sensitivity of the proposed area.

The following section represents the results of the screening for environmental sensitivity of the proposed site for relevant environmental themes associated with the project classification. It is the duty of the EAP to ensure that the environmental themes provided by the screening tool are comprehensive and complete for the project. Refer to the disclaimer.

### MAP OF RELATIVE AGRICULTURE THEME SENSITIVITY

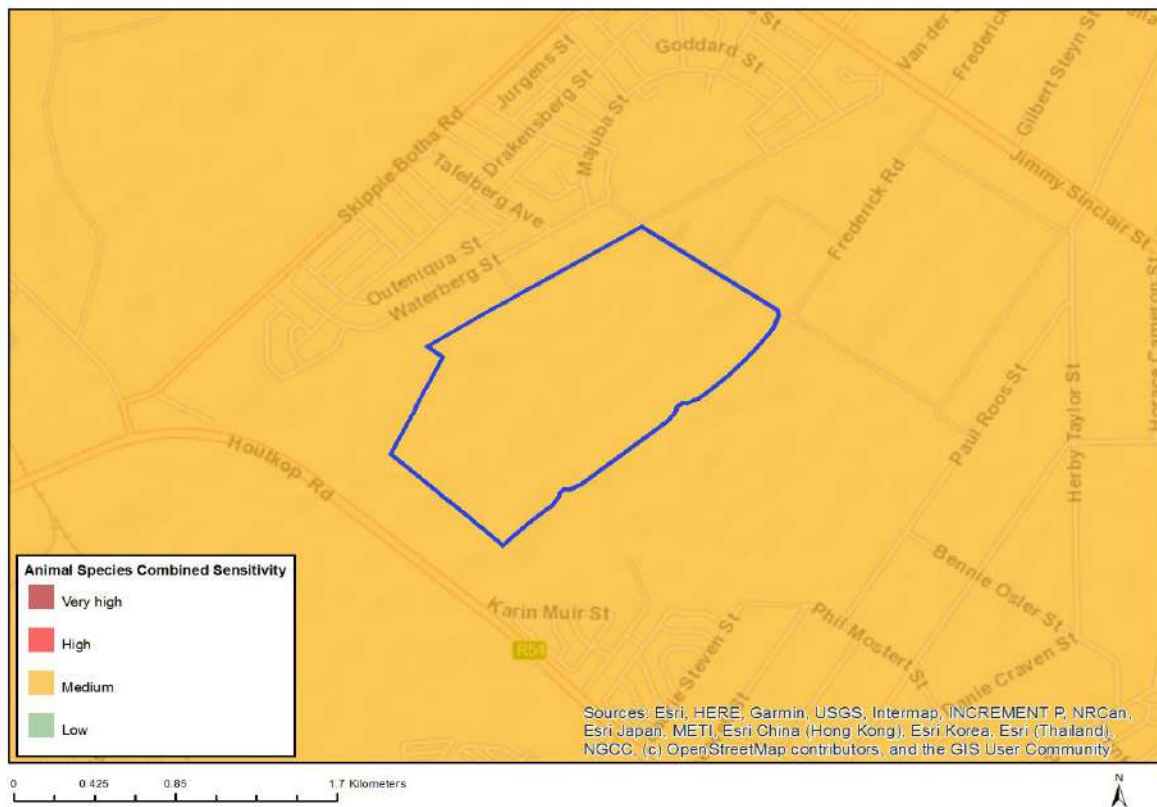


Very High sensitivity	High sensitivity	Medium sensitivity	Low sensitivity
	X		

#### Sensitivity Features:

Sensitivity	Feature(s)
High	Land capability;09. Moderate-High/10. Moderate-High
High	Annual Crop Cultivation / Planted Pastures Rotation;Land capability;06. Low-Moderate/07. Low-Moderate/08. Moderate
High	Annual Crop Cultivation / Planted Pastures Rotation;Land capability;09. Moderate-High/10. Moderate-High
Medium	Land capability;06. Low-Moderate/07. Low-Moderate/08. Moderate

## MAP OF RELATIVE ANIMAL SPECIES THEME SENSITIVITY



Very High sensitivity	High sensitivity	Medium sensitivity	Low sensitivity
		X	

### Sensitivity Features:

Sensitivity	Feature(s)
Medium	Insecta-Lepidochrysops praeterita
Medium	Insecta-Aloeides dentatis dentatis
Medium	Insecta-Orachrysops mijburghi

## MAP OF RELATIVE AQUATIC BIODIVERSITY THEME SENSITIVITY

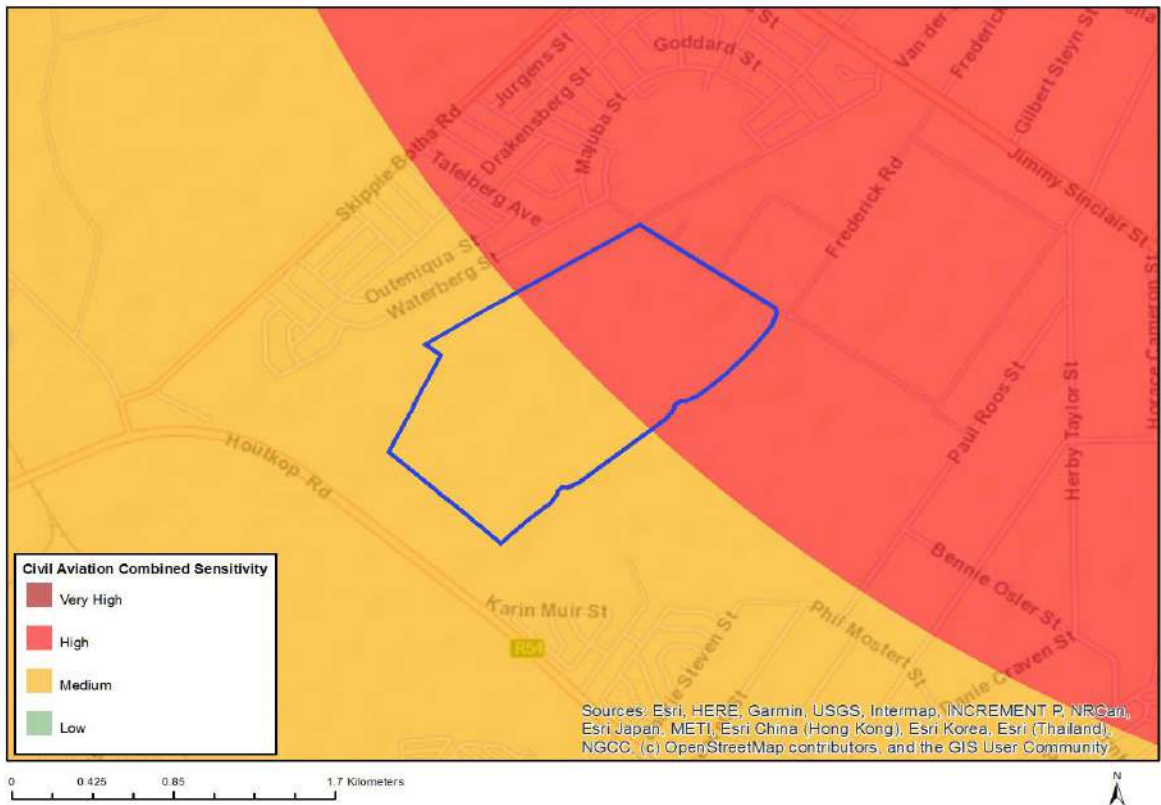


Very High sensitivity	High sensitivity	Medium sensitivity	Low sensitivity
			X

### Sensitivity Features:

Sensitivity	Feature(s)
Low	Low Sensitivity Areas

## MAP OF RELATIVE CIVIL AVIATION THEME SENSITIVITY

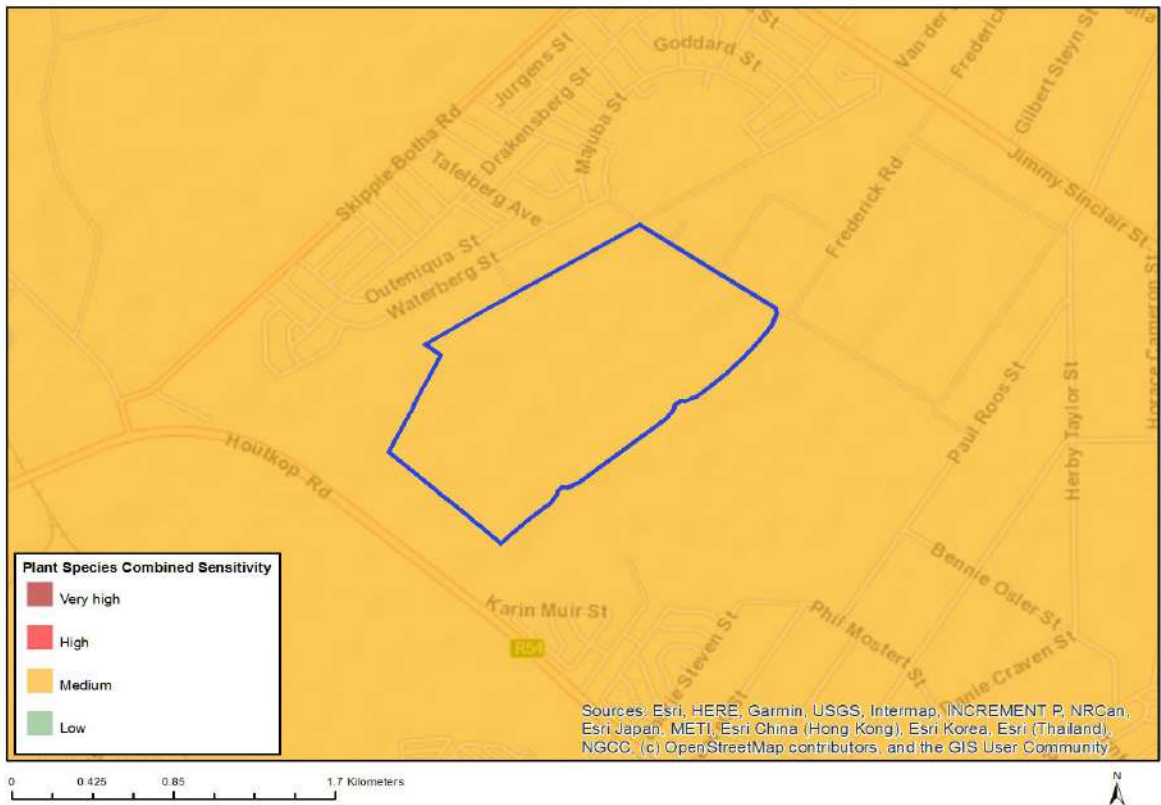


Very High sensitivity	High sensitivity	Medium sensitivity	Low sensitivity
	X		

### Sensitivity Features:

Sensitivity	Feature(s)
High	Within 8 km of other civil aviation aerodrome
Medium	Between 8 and 15 km of other civil aviation aerodrome

## MAP OF RELATIVE PLANT SPECIES THEME SENSITIVITY



Very High sensitivity	High sensitivity	Medium sensitivity	Low sensitivity
		X	

### Sensitivity Features:

Sensitivity	Feature(s)
Medium	Sensitive species 647

## MAP OF RELATIVE DEFENCE THEME SENSITIVITY



Very High sensitivity	High sensitivity	Medium sensitivity	Low sensitivity
			X

### Sensitivity Features:

Sensitivity	Feature(s)
Low	Low sensitivity

## MAP OF RELATIVE TERRESTRIAL BIODIVERSITY THEME SENSITIVITY



Very High sensitivity	High sensitivity	Medium sensitivity	Low sensitivity
X			

### Sensitivity Features:

Sensitivity	Feature(s)
Very High	Vulnerable ecosystem

Annexure 5  
Project Schedule





## 19.0921 - Unitas Park Extension 16 Proposed Project Schedule - December 2020

PROJECT MILESTONES	Jul-20	Aug-20	Sep-20	Oct-20	Nov-20	Dec-20	Jan-21	Feb-21	Mar-21	Apr-21	May-21	Jun-21	Jul-21	Aug-21	Sep-21	Oct-21	Nov-21
APPLICATION PHASE																	
Client to Provide Required Project Information			X	X													
Preparation and Submission of Application Form					X	X											
Reference Number Issued (10 days from receipt)						X											
SCOPING AND ENVIRONMENTAL IMPACT ASSESSMENT PHASE																	
Specialist Studies	X	X	X														
Draft Scoping Report Preparation			X	X	X	X											
Submit DSR for Public Comment (30 days)							X	X									
Public Participation Issues (Comments and Responses Report)							X	X									
Submit Scoping Report for a Decision (providing no contentious issues are raised)								X									
Accept or Refuse Scoping Report									X								
Submit Draft Environmental Impact Assessment Report for Public Comment (30 days)										X							
Public Participation Issues (Comments and Responses Report)										X							
Submit final EIAr											X	X					
Record of Decision													X	X	X	X	
Appeals																	X

**PLEASE NOTE:**  
 The above timeframes are indicative only and may be influenced by the public participation process and the nature of comments received.  
 The above timeframes also assume that all information is provided timeously by the Project Team and that any issues raised are addressed.  
 The above timeframes assume that the Competent Authority adheres to their mandated decision-making timeframes.

CA Decision Making Timeframes		EAP Timeframes for Reporting with PPP	
Final EIAr	107 Days from day of submission of FEIAr	S&EIAr	300 days with X2 30-day PPP



Annexure 6  
Proof of Environmental Authorisations obtained for  
the same property or submission of such applications



## Exclusion Motivation

Kindly note that the proof of submission is not attached. The Water Use Licence Application (WULA) under the National Water Act, 1998 (NWA) (Act 36 of 1998) is pending and is expected to be submitted early 2021.

Annexure 7-1  
Confirmation of Public Participation Process Plan Submission



**From:** Lehlo Mashego  
**Sent:** Fri, 16 Oct 2020 13:07:00 +0000  
**To:** MOTAUNG, DAN (GDARD)  
**Cc:** Gerda Bothma;Ngoni Gandiwa;Boitshoko Buthelezi  
**Subject:** RE: GRLRP - Confirmation of PPP Plan Submission

Dear Dan

Noted and received with thanks.

Kind regards  
Lehlogonolo

---

**From:** MOTAUNG, DAN (GDARD) <Dan.Motaung@gauteng.gov.za>  
**Sent:** Friday, 16 October 2020 2:58 PM  
**To:** Lehlo Mashego <lehlo@gcs-sa.biz>  
**Cc:** Gerda Bothma <gerdab@gcs-sa.biz>; Ngoni Gandiwa <ngandiwa@phumaf.com>; Boitshoko Buthelezi <BButhelezi@phumaf.com>  
**Subject:** RE: GRLRP - Confirmation of PPP Plan Submission

Good day,

The Public Participation Process Plan (PPPP) is no required for any new developments initiated under the Covid-19 Level 1 and a normal process should be followed henceforth. However, the Covid-19 preventive measures must till be applied when conducting a PPP.

Regards

Dan

**COVID-19**  
PATIENTS WITH COVID-19 HAVE EXPERIENCED MILD TO SEVERE RESPIRATORY ILLNESS

If you have been in a country affected by COVID-19 or in close contact with someone with confirmed COVID-19 in the past 2 weeks, and develop symptoms, call your doctor.  
\* These symptoms may appear 2-14 days after exposure.

COUGH

Call the COVID-19 Hotline: 0800 028 998 Send 'Hi' on WhatsApp

**GAUTENG**  
PROVINCIAL GOVERNMENT  
REPUBLIC OF SOUTH AFRICA

Gauteng Provincial Government Hotline: 0

**Disclaimer:**

The Gauteng Provincial Government does not take responsibility for Gauteng Provincial Government users' personal views. Gauteng Provincial Government services available online at [www.gauteng.gov.za](http://www.gauteng.gov.za) - The information contained in this communication from [dan.motaung@gauteng.gov.za](mailto:dan.motaung@gauteng.gov.za) sent at 2020-10-16 14:58:04 is confidential and may be legally privileged. It is intended solely for use by [lehlo@gcs-sa.biz](mailto:lehlo@gcs-sa.biz) and others authorized to receive it. If you are not [lehlo@gcs-sa.biz](mailto:lehlo@gcs-sa.biz) you are hereby notified that any disclosure, copying, distribution or taking action in reliance of the contents of this information is strictly prohibited and may be unlawful.

---

**From:** Lehlo Mashego <[lehlo@gcs-sa.biz](mailto:lehlo@gcs-sa.biz)>  
**Sent:** Thursday, 15 October 2020 07:46  
**To:** MOTAUNG, DAN (GDARD) <[Dan.Motaung@gauteng.gov.za](mailto:Dan.Motaung@gauteng.gov.za)>  
**Cc:** Gerda Bothma <[gerdab@gcs-sa.biz](mailto:gerdab@gcs-sa.biz)>; Ngoni Gandiwa <[ngandiwa@phumaf.com](mailto:ngandiwa@phumaf.com)>; Boitshoko Buthelezi <[BButhelezi@phumaf.com](mailto:BButhelezi@phumaf.com)>  
**Subject:** GRLRP - Confirmation of PPP Plan Submission

Good day Dan

Following the planned action to submit the application forms for the proposed township development for Unitas Park and Evaton West respectively; please note that we have not formally received an updated directive published in terms of the Disaster Management Act which advises us to still submit a public participation process (PPP) plan during Alert Level 1 and by that token would like to formally confirm the requirement from the department in line with the regulations.

Kind regards  
Lehlogonolo

**Lehlo Mashego**  
Environmental Liaison Officer



**Tel** +27 (0) 11 803 5726  
**Fax** +27 (0) 11 803 5745  
**Cell**

**Web** [www.gcs-sa.biz](http://www.gcs-sa.biz)  
**Addresses** 63 Wessel Road, Rivonia,  
Johannesburg, South Africa

**Established in**  
**1987**

**Consider the environment before printing this email.**

DISCLAIMER: The provisions of Section 11 of the Electronic Communications and Transactions Act 25 of 2002 apply to this email notice and make it enforceable and binding on the recipient/addressee. This email message (including attachments) contains information which may be confidential and/or legally privileged. Unless you are the intended recipient, you may not use, copy or disclose to anyone the message or any information contained in the message or from any attachments that were sent with this email, and if you have received this email message in error, please advise the sender by email, and delete the message. Unauthorised disclosure and/or use of information contained in this email may result in civil and criminal liability. Everything in this e-mail and attachments relating to the official business of GCS Water & Environment (Pty) Ltd (GCS) or any of its subsidiaries, is proprietary to the company. Caution should be observed in placing any reliance upon any information contained in this e-mail, which is not intended to be a representation or inducement to make any decision in relation to GCS after consultation with appropriate legal, regulatory, tax, technical, business, investment, financial, and accounting advisors. The e-mail address of the sender may not be used, copied, sold, disclosed or incorporated into any database or mailing list for spamming and/or other marketing purposes without the prior consent of GCS. Neither the sender of the e-mail, nor GCS shall be liable to any party for any direct, indirect or consequential damages, including, without limitation, loss of profit, interruption of business or loss of information, data or software or otherwise. No warranties are created or implied that an employee of GCS and/or a contractor of GCS is authorized to create and send this e-mail.

Annexure 7-2  
Pre-application Meeting Minutes





63 Wessel Road, Rivonia, 2128 PO Box 2597, Rivonia, 2128 South Africa  
 Tel: +27 (0) 11 803 5726 Fax: +27 (0) 11 803 5745 Web: www.gcs-sa.biz

## Meeting Minutes

<b>Subject</b>	Pre-application Meeting for Gauteng Rapid Land Release Programme (GRLRP) - Unitas Park - Extension 16 and Evaton West - Project F, G, H and I, Gauteng Province
<b>Date</b>	19 August 2020
<b>Time</b>	10h00
<b>Attendance</b>	Dan Motaung (DM) (Gauteng Department of Agriculture and Rural Development) Boitshoko Buthelezi (BB) (Phumaf Holdings) Ngoni Gandiwa (NG) (Phumaf Holdings) Sikelela Mnguni (SM) (Phumaf Holdings) Gerda Bothma (GB) - GCS Water & Environmental Consultants Lehlogonolo Mashego (LM) - GCS Water & Environmental Consultants
<b>Apologies</b>	None

### 1. Introduction and Welcome

- GB welcomed all present and introduced the meeting as the Pre-application Meeting.
- A disclaimer was expressed of the session being recorded and that the meeting outcomes will further be shared (see Appendix 1).
- All attendees were requested to introduce themselves for the purpose of all parties being acquainted with the stakeholders involved and present.

### 2. Attendance Register and Apologies

- No apologies were received.

### 3. Discussion

- *Unitas Park - Extension 16*
  - Dan Motaung (DM) indicated that it is critical to include a Traffic Impact Assessment (TIA) and Geotechnical Assessment (GA) in addition to the proposed assessments. These assessments are also to be submitted to the department. It was since confirmed in the meeting that the assessments have been covered for the respective sites under the Engineering Assessments conducted and this will further be incorporated into the environmental application accordingly.
  - A great issue faced within Gauteng Province are the issues associated with waste (solid and liquid) and this is to be accounted for in the proposed developments. Maintenance and the available capacity needs to evidently allow for connections and



efficient connections into the municipal grid and to be able to handle the increase capacity.

- Ngoni Gandiwa (NG) indicated that the current proposal especially regarding this site is to make provision for a package plant to deal with the sewage issue and the expected flow will be large. Any associated impacts relevant to the Environmental Impact Assessment (EIA) are still to be verified at this stage.
- *Evaton West - Project F*
  - Include the applicable TIA and GA - DM
  - DM indicated that considering that there is an alleged drainage line traversing the site (natural drainage line) this will require a Storm Water Management Plan (SWMP). This needs to be submitted and drafted by a qualified Engineer or professional. The impacts associated with lack of storm water are vast in lower income communities, this is to be curbed and accounted for accordingly.
- *Evaton West - Project G*
  - Include the applicable TIA and GA - DM
  - DM noted that the Critical Biodiversity Areas (CBA) data is not to be omitted without further verifying with a qualifying Specialist. The site itself is evidently degraded and transformed and would not necessarily warrant any environmental protection. To this nature a Land-use application/enquiry detailing the site observations and sensitivities must be submitted to have the department confirm and accept the approach.
- *Evaton West - Project H*
  - Include the applicable TIA and GA - DM
  - DM noted again that the CBA data is not to be omitted without further verifying with a qualifying Specialist. The site itself is evidently degraded and transformed and would not necessarily warrant any environmental protection. To this nature a Land-use application/enquiry detailing the site observations and sensitivities must be submitted to have the department confirm and accept the approach.
- *Evaton West - Project I*
  - Include the applicable TIA and GA - DM
  - DM indicated that considering that there is an alleged drainage line traversing the site (natural drainage line) this will require a SWMP. DM indicated that the SWMP submitted to the municipality and to the department serve different purposes and this needs to be taken into consideration when submitting the respective reports.
- *Public Participation*
  - The intent of carrying out the public participation process (PPP) is in line with Chapter 6 of the National Environmental Management Act, 1998 (NEMA) (Act No. 107 of 1998) as amended and the Covid-19 response guidelines as issues on 05 June 2020. We have

since moved to Level 2 and as such, await on the updated guidelines to inform any changes to the way the PPP will be conducted.

- The proposed PPP will include virtual activities as far as possible.
- The proximity of the Evaton West sites will potentially work in the collectives' favour if a combined PPP is conducted and a separate process initiated for the Unitas Park site.
- Should a combined approach be followed then all interested and affected parties (I&APs) are to be included and ensure that the message gets through to all I&APs. This needs to be managed carefully whilst ensuring that it is efficiently carried out in accordance with the NEMA regulations. - DM
- Suggestion with regards to project announcement is not to start too early as the community's response, cannot be pre-empted should this be done. - DM

#### **4. General**

- Where there are wetlands and areas of sensitivity on site, the necessary buffer zones are to be applied. These need to be included in the Specialist Assessments - DM.
- Low-cost housing generally does not account for spacing and greening or functional open areas. This is a recommendation was provided by DM and it was since confirmed in the meeting that this is an added component proposed to be included in support of the developments. - DM

#### **5. Way Forward and Closure**

Action	Role	Date
Internal project team to regroup and pave the response from the meeting way	GCS + Phumaf	20 August 2020
Meeting minutes to be distributed accordingly	GCS	24 August 2020
Submit PPP plan for approval	GCS	28 August 2020
Combination approach of PPP must be submitted to department for approval	GCS	28 August 2020
Submit a Land-use Application/Enquiry	GCS	28 August 2020

Meeting was closed off at 11:10, the meeting outcomes will be shared accordingly, so comments and input may be shared for **three (3) days** from the date of receipt.

## Appendix 1 - Meeting Recording

Link - <https://web.microsoftstream.com/video/854ec04d-80a8-4e17-94a8-4dc21707298d>

# **APPENDIX D3**

## I&AP database



<b>Gauteng Rapid Land Release Programme: I&amp;APR/Stakeholder Database</b>				
<b>Title</b>	<b>Last name</b>	<b>First name</b>	<b>Organisation</b>	<b>Position</b>
<b>Landowners and lawful occupiers (Directly Affected)</b>				
Mr	Daniel	Molokomme	Department of Human Settlements (DHS) - Gauteng Provincial Government	Department Representative
<b>Authorities</b>				
			<b>Department of Environment, Forestry and Fisheries (DEFF)</b>	
Ms	Masina	Litsoane	Department of Environment, Forestry and Fisheries (DEFF)	
	Administration		Department of Environment, Forestry and Fisheries (DEFF)	Administration and Support
			<b>Department of Human Settlements, Water and Sanitation</b>	
Mr	Khathutshelo	Mudau	Department of Human Settlements, Water and Sanitation	Environmental Officer - Sedibeng Region
			<b>Gauteng Department of Agriculture and Rural Development</b>	
Ms	Xoliswa	Bobelo	Gauteng Department of Agriculture and Rural Development	Control Environmental Officer and Case Officer
Mr	Dan	Motaung	Gauteng Department of Agriculture and Rural Development	Environmental Officer
Ms	Boniswa	Belot	Gauteng Department of Agriculture and Rural Development	Deputy Director: Strategic Administration Support
Ms	Malesela	Sehona	Gauteng Department of Agriculture and Rural Development	Administration and Support
			<b>Department of Roads and Transport</b>	
			Department of Roads and Transport	Environmental Officer
			<b>Sedibeng District Municipality</b>	
Mr	Stanley	Khanyile	Sedibeng District Municipality	Municipal Manager
	Maisaka	Mtshali	Sedibeng District Municipality	MM - Personal Assistant
	Administration		Sedibeng District Municipality	
Ms	Mapuleng	Mateane	Sedibeng District Municipality - Office of the Executive Mayor	Personal Assistant
Mr	Sipho	Nhlengethwa	Sedibeng District Municipality - Office of the Executive Mayor	Assistant Manager: Ntirhisano Service Delivery Programmes
	Archie	Mokonane	Sedibeng District Municipality - Office of the Executive Mayor	Director
	Motshedisi	Motsoari	Sedibeng District Municipality - Transport Infrastructure, Development and Environment	Office Manager
Ms	Betty	Peterson	Sedibeng District Municipality - Municipal Manager	Personal Assistant
	Refilwe	Mhlwatika	Sedibeng District Municipality - Municipal Manager	Director - Legal
	Marriam	Mosiane	Sedibeng District Municipality - Spatial Development and Economic Development	Office Manager
	Khulu	Mbongo	Sedibeng District Municipality - Spatial Development and Economic Development	Director: Local Economic Development
	Bassey	Ramagaga	Sedibeng District Municipality - Spatial Development and Economic Development	Manager: IDP (Intergrated Development Planning)
	Sello	Pitso	Sedibeng District Municipality - Spatial Development and Economic Development	Manager: Housing
	Kate	Plank	Sedibeng District Municipality - Office of the Chief Whip of Council	Community Liaison
			<b>Emfuleni Local Municipality</b>	
Ms	Elize	Aucamp	Emfuleni Local Municipality	Ward Councillor
Ms	Mmatshupo	Mathumbo	Emfuleni Local Municipality	Executive Secretary to the Speaker
Mr	Lucky	Leseane	Emfuleni Local Municipality	Municipal Manager
	Amanda	van Onselen	Emfuleni Local Municipality	MM - Personal Assistant
Mr	Lekgotla	Motapane	Emfuleni Local Municipality	Town Planning Manager
	Xoli	Madiba	Emfuleni Local Municipality	Manager: Health, Social Development and Environment
			Emfuleni Local Municipality	Assistant Manager:Environment
	Moratuwa	Mthimkhulu	Emfuleni Local Municipality	
	Hennie	Pelser	Emfuleni Local Municipality	
	Anton	Mojapelo	Emfuleni Local Municipality	

	Administration		Emfuleni Local Municipality	
			Emfuleni Local Municipality - Social Development	
Cllr	Nomvula	Thulo	Emfuleni Local Municipality - Mayorial Committee	MMC: Environmental Management and Planning
Cllr	Dimakatso Maria	Malisa	Emfuleni Local Municipality - Mayorial Committee	MMC: Health and Social Development
Cllr	Khethiwe	Ntombela	Emfuleni Local Municipality - Mayorial Committee	MMC: Infrastructure Planning, Development and Asset Management (IPAM)
Cllr	Mokete Edwin	Kele	Emfuleni Local Municipality - Mayorial Committee	MMC: Human Settlement
Cllr	Pius	Maseko	Emfuleni Local Municipality - Mayorial Committee	MMC: Agriculture, Local Economic Development, Development Planning and Tourism
Cllr	Thembile Samson	Nquba	Emfuleni Local Municipality - Mayorial Committee	MMC: Basic Services
			<b>South African Heritage Resources Agency (SAHRA)</b>	
Ms	Khumalo	Nokukhanya	South African Heritage Resources Agency (SAHRA)	
Ms	Natasha	Higgitt	South African Heritage Resources Agency (SAHRA)	
	Leomile	Mofutsanyana	South African Heritage Resources Agency (SAHRA)	
<b>Business Forum</b>				
Mr	Paul	Mosedi	Sedibeng Business Forum	
<b>Libraries (Public Places for review of documents)</b>				
			Zone 7 Library	
			Vereeniging Public Library	Senior Librarian
			Vereeniging Public Library	Principal Librarian
			Vanderbijlpark Public Library	
			Unit 13 Community Library	
			Sebokeng Public Library	
<b>Media</b>				
	Maretha	Lombard	Sedibeng Ster	Advertising Manager
			Caxton	
<b>Business</b>				
			Pro-Pneumatic Retail Operations	
			Gauteng Coaches (Pty) Ltd	
			Alliance Conveying Systems	
			Microdot Fitment Centre	
			Global Village	
			Motordeal Truck and Commercial	
			Laerskool Vryheidsmonument	
			OK Minimark Duncanville	
			Premier FMCG - Vereeniging Wheat Mill	
			The Waste Group Vaal	
Mr	Aubrey	Motubatse	Sonland Eskom Substation	Executive Director: Economic Planning & Human Settlement
			Fibre and Plastic Technology	
<b>Schools</b>				
			Unitas Park Primary School	
			Unitas Park Laerskool	
			Isizwe Setjhaba Secondary School	
<b>Client</b>				
Mr	Kenneth	Chitenhe	Phumaf Holdings (Pty) Ltd	Client Representative and Engineer: Electrical
Mr	Ngoni	Gandiwa	Phumaf Holdings (Pty) Ltd	Head of Project Management
Ms	Boitshoko	Buthlezi	Phumaf Holdings (Pty) Ltd	Project Management
Ms	Boitumelo	Ramathunya	Phumaf Holdings (Pty) Ltd	Town Planning
Mr	Sikelela	Mnguni	Phumaf Holdings (Pty) Ltd	Engineer: Traffic and Civil
<b>EAP</b>				
Ms	Gerda	Bothma	GCS Water and Environmental Consultants (Pty) Ltd	Senior Environmental Consultant
Ms	Lehlogonolo	Mashego	GCS Water and Environmental Consultants (Pty) Ltd	Junior Environmental Consultant and Liaison Officer

**APPENDIX D4**  
Advertisement Placed





**NOTICE IN TERMS OF SECTION 38(2) AND 62(6) OF THE EMFULENI MUNICIPALITY SPATIAL PLANNING AND LAND USE MANAGEMENT BY-LAWS, 2018, FOR THE SIMULTANEOUS AMENDMENT OF THE VEREENIGING TOWN PLANNING SCHEME, 1992 AND THE REMOVAL AND AMENDMENT OF RESTRICTIVE CONDITIONS IN RESPECT OF ERF 616 VEREENIGING.**

I, Mr. G.F. de Jager of Pace Plan Consultants, being the authorized agent of the owner of Erf 616 Vereeniging, situated on 45 Senator Marks Avenue, Vereeniging, hereby give notice in terms of Section 38(2) of the Emfuleni Municipality Spatial Planning and Land Use Management By-Laws, 2018, that I have applied to the Emfuleni Local Municipality in terms of Section 62(6) of the Emfuleni Municipality Spatial Planning and Land Use Management By-Laws, 2018, for the removal and amendment of certain restrictive conditions described in the Title Deed of Erf 616 Vereeniging and the simultaneous amendment of the Vereeniging Town Planning Scheme, 1992, in terms of Section 38 of the Emfuleni Municipality Spatial Planning and Land Use Management By-Laws, 2018, with the rezoning of Erf 616 Vereeniging from "Residential 1" to "Institutional" for a place of public worship and ancillary offices, height of 1 storey, coverage of 50%, F.A.R. of 0.5 and building lines of 2m from the rear boundary and 0m on all other boundaries.

All relevant documents relating to the application will be open for inspection during normal office hours at the office of the Strategic Manager: Land Use Management, First Floor, Old Trust Bank Building, corner of President Kruger Street and Eric Louw Street, Vanderbijlpark and at the office of the agent hereunder, for 28 days from 13 January 2021. Any person, who wishes to object to the application or submit representations in respect thereof, must lodge the same in writing to the Municipal Manager at the named address or to PO Box 3, Vanderbijlpark, 1900, or fax to 0169505533 within 28 days from 13 January 2021.

Agent address: Pace Plan Consultants, 70A Chopin Street, Vanderbijlpark SW 5, 1911, Tel: 0834465872, christo@paceplan.co.za; DATE OF FIRST PUBLICATION: 13 January 2021 F2884

**NOTICE IN TERMS OF SECTION 38(2) AND 62(6) OF THE EMFULENI MUNICIPALITY SPATIAL PLANNING AND LAND USE MANAGEMENT BY-LAWS, 2018, FOR THE AMENDMENT OF THE VANDERBIJLPARK TOWN PLANNING SCHEME, 1987 AND THE SIMULTANEOUS AMENDMENT OF RESTRICTIVE CONDITIONS IN RESPECT OF ERF 535 VANDERBIJLPARK SOUTH EAST NO. 7.**

I, Mr. G.F. de Jager of Pace Plan Consultants, being the authorized agent of the owner of Erf 535 Vanderbijlpark South East No. 7, situated on 26 James Chapman Street, Vanderbijlpark SE 7, hereby give notice in terms of Section 38(2) of the Emfuleni Municipality Spatial Planning and Land Use Management By-Laws, 2018, that I have applied to the Emfuleni Local Municipality in terms of Section 62(6) of the Emfuleni Municipality Spatial Planning and Land Use Management By-Laws, 2018, for the amendment of certain restrictive conditions described in the Title Deed of Erf 535 Vanderbijlpark South East No. 7 and the simultaneous amendment of the Vanderbijlpark Town Planning Scheme, 1987, in terms of Section 38 of the Emfuleni Municipality Spatial Planning and Land Use Management By-Laws, 2018, with the rezoning of Erf 535 Vanderbijlpark South East No. 7 from "Residential 1" to "Residential 4" for student housing with a coverage of 50%, height of 3 storeys and building lines of 0m on the street and side boundaries and 1.5m from the rear boundary.

All relevant documents relating to the application will be open for inspection during normal office hours at the office of the Strategic Manager: Land Use Management, First floor, Old Trust Bank Building, corner of President Kruger Street and Eric Louw Street, Vanderbijlpark and the office of the agent hereunder, for 28 days from 13 January 2021. Any person, who wishes to object to the application or submit representations in respect thereof, must lodge the same in writing to the Municipal Manager at the named address or to PO Box 3, Vanderbijlpark, 1900, or fax to 0169505533 within 28 days from 13 January 2021.

Agent address: Pace Plan Consultants, 70A Chopin Street, Vanderbijlpark SW 5, 1911, Tel: 0834465872, christo@paceplan.co.za; DATE OF FIRST PUBLICATION: 13 January 2021 F2888

**VANDERBIJLPARK TOWN PLANNING SCHEME, 1987**

In compliance with clauses 12 and 19 of the Vanderbijlpark Town Planning Scheme, 1987, read with clause 36(2) of the Emfuleni Municipality Spatial Planning and Land Use Management By-Laws, 2018, notice is hereby given that Mr. W. Louw the authorized agent, intends to apply to the Emfuleni Local Municipality for the Council's consent to the erection and use of buildings on the under mentioned land and/or to use the under mentioned land, namely: ERF: 903 SUBURB: VANDERBIJLPARK SOUTH EAST 2 (S.E.2)

STREET ADDRESS: 51 HENDRIK VAN ECK BOULEVARD  
AREA: 1107 m<sup>2</sup>  
FOR: PLACE OF INSTITUTION for overnight facilities (only for patients) and treatment for patients in the biokinetic practice.

Particulars of the application will be filed with the Municipal Manager of the Emfuleni Local Municipality on or before 13 January 2021 and may thereafter be inspected at the office of the Manager: Land Use Management, Emfuleni Local Municipality First Floor, EDP Building, c/o President Kruger and Eric Louw Streets, Vanderbijlpark during normal office hours or an electronic copy can be obtained from the applicant.

Any person having any objection to the erection and use of the proposed building or to the proposed use of land must lodge such objection, together with the grounds thereof, in writing, either per registered mail, hand delivered, facsimile or e-mail with the Municipal Manager, P.O. Box 3, Vanderbijlpark, 1900 or fax to (016) 9505533 or e-mail: erikavdw@emfuleni.gov.za and with the under mentioned address within twenty eight (28) days after the said date.

Address of the authorized agent: Mr. W. Louw, 1 Schubert Street, Vanderbijlpark, 1911 Cellular / Fax: 0833848784 / 0665463812, e-mail: willemlouwvaal@gmail.com F2902

**Application regarding Portion 1 of Erf 2434, Three Rivers, Registration Division I.Q., Gauteng Province.**

The public is hereby notified that the owner of the said erf, Ms. Bianca Oosthuizen, appointed Conradie, van der Walt & Associates to submit an application to the Emfuleni Local Municipality (ELM). This application was submitted on 27 October 2019 in terms of Section 5(5) of the Gauteng Removal of Restrictions Act, 1996 (Act 3 of 1996); and Schedule 2 of the ELM Spatial Planning and Land Use Management By-law (2016) for the removal of restrictions A(b), B(b), and B(c) in Title T38073/2019, and for the simultaneous amendment of the Vereeniging Town Planning Scheme, 1992, by the rezoning of the property from "Residential 1" to "Residential 2" with a density of "20 dwelling units per hectare" restricted to a maximum of 8 dwelling units subject to certain conditions. The erf is located at 67 Brandmuller Drive, Three Rivers. The contact details of Munette Greeff, the agent handling the application, is 071 283 6541; munette@davidco.za; or No. 187, Road 4, Eloff, 2211. The application is open for inspection during office hours at the Department of Land Use Planning, EDP Building, Cnr. of President Kruger and Eric Louw Street, Vanderbijlpark for 28 days from 15 January 2021. Objections, representations, or comments on the application must be submitted in writing or by email to the abovementioned office, or at PO Box 3, Vanderbijlpark, 1900, or AntonM@emfuleni.gov.za on or before 11 February 2021. F2892



# NWU students represent Sedibeng

SEDIBENG.- North West University (NWU) Vaal is proud of these students who recently represented Sedibeng at the National Netball Championships in Bela-Bela, Limpopo. From left: Nomthandazo Dhlamini, Boitumelo Mato, Lerato Ntlabela, Sibongile Shabalala and Enid Matika. Absent is Lady Ngakane.

Reference Number: TC2020/1007  
26 December 2020

**NOTICE TO AFFECTED PERSONS / KENNISOEWING AAN DEAFFEKTEERDE PERSONE**  
APPLICATION FOR REZONING OF PORTION 105 OF THE FARM ELANDSPONTEIN 334 IQ  
APPLICANT: EVANN'S BUSINESS SOLUTIONS  
OWNER: LILLIAN CHRISTINA COUTTE

REFERENCE NUMBER: TC2020/1007  
PROPERTY DESCRIPTION: PORTION 105 OF FARM ELANDSPONTEIN 334 IQ  
PHYSICAL ADDRESS: PORTION 105 OF FARM ELANDSPONTEIN 334 IQ  
DETAILED DESCRIPTION OF PROPOSAL:  
APPLICATION FOR REZONING OF PORTION 105 OF THE FARM ELANDSPONTEIN 334 IQ  
NOTICE IS HEREBY GIVEN IN TERMS OF MIDVAAL LAND USE SCHEME 2017, READ TOGETHER WITH SECTION 35 OF THE MIDVAAL LOCAL MUNICIPALITY SPATIAL PLANNING AND LAND USE MANAGEMENT BY-LAW 2017 AND THE SPATIAL PLANNING AND LAND USE MANAGEMENT ACT, ACT 18 OF 2013

WE, EVANN'S BUSINESS SOLUTIONS, BEING THE AUTHORIZED AGENT OF THE OWNER OF PORTION 105 OF THE FARM ELANDSPONTEIN 334 IQ, HEREBY GIVE NOTICE THAT WE ARE APPLYING FOR A REZONING IN TERMS OF MIDVAAL LAND USE SCHEME 2017, READ TOGETHER WITH SECTION 38 OF THE MIDVAAL LOCAL MUNICIPALITY SPATIAL PLANNING AND LAND USE MANAGEMENT BY-LAW 2017 AND THE SPATIAL PLANNING AND LAND USE MANAGEMENT ACT, ACT 18 OF 2013  
THE LAND IS CURRENTLY ZONED AS "RURAL RESIDENTIAL" AS PER THE TOWN PLANNING SCHEME. PLANS OR PARTICULARS RELATING TO THE APPLICATION MAY BE INSPECTED DURING OFFICE HOURS AT THE FOLLOWING ADDRESS OF THE UNDERSIGNED: EXECUTIVE DIRECTOR, DEVELOPMENT PLANNING AND HOUSING, CIVIC STREET, MEYERTON

ANY PERSON HAVING AN OBJECTION TO THE APPROVAL OF THIS APPLICATION MUST LODGE SUCH OBJECTION IN WRITING WITH BOTH THE MUNICIPAL MANAGER, MIDVAAL MUNICIPALITY, PO BOX 8, MEYERTON, 1960 AND THE UNDERSIGNED, NOT LATER THAN 28 DAYS FROM 26 DECEMBER 2020.

REGARDS  
APPLICANT: EVANN'S BUSINESS SOLUTIONS  
ADDRESS: 101 KING FISHER ROAD, CARENWALE, ROOIBOORT  
EMAIL: evannbusiness@gmail.com  
Cell: 078 207 1392 F2909

**NOTICE IN TERMS OF SECTION 38(2) OF THE EMFULENI MUNICIPALITY SPATIAL PLANNING AND LAND USE MANAGEMENT BY-LAWS, 2018, FOR THE AMENDMENT OF THE VEREENIGING TOWN PLANNING SCHEME, 1992, IN RESPECT OF ERF 844 BEDWORTH PARK.**

I, Mr. C.F. de Jager of Pace Plan Consultants, being the authorized agent of the owner of Erf 844 Bedworth Park, situated on 35 Diana Avenue, Bedworthpark, Vereeniging, hereby give notice in terms of Section 38(2) of the Emfuleni Municipality Spatial Planning and Land Use Management By-Laws, 2018, that I have applied to the Emfuleni Local Municipality for the amendment of the Vereeniging Town Planning Scheme, 1992, in terms of Section 38 of the Emfuleni Municipality Spatial Planning and Land Use Management By-Laws, 2018, with the rezoning of Erf 844 Bedworth Park from "Residential 1" to "Residential 4" with a coverage of 50%, height of 3 storeys, F.A.R. of 1.5 and building lines of 2 metres from the rear boundary and 0 metres on all other boundaries.

All relevant documents relating to the application will be open for inspection during normal office hours at the office of the Strategic Manager: Land Use Management, First floor, Old Trust Bank Building, corner of President Kruger Street and Eric Louw Street, Vanderbijlpark or the office of the agent hereunder, for 28 days from 13 January 2021. Any person, who wishes to object to the application or submit representations in respect thereof, must lodge the same in writing to the Municipal Manager at the named address or to PO Box 3, Vanderbijlpark, 1900, or fax to 0169505533 within 28 days from 13 January 2021.

Agent address: Pace Plan Consultants, 70A Chopin Street, Vanderbijlpark SW 5, 1911, Tel: 0834465872, christo@paceplan.co.za; DATE OF FIRST PUBLICATION: 13 January 2021 F2886

**CLASSIFIEDS, LEGALS & VACANCIES**

**TO ADVERTISE PHONE ONE OF OUR SALES REPRESENTATIVE**

**Anne-Marie Pienaar**  
(Team Leader)  
Vacancies & Legals  
066 578 1132  
ampienaar@media24.com

**Lerato Phume**  
Classifieds  
083 475 7044  
lerato.phume@media24.com

**Martha Mzizi**  
Classifieds  
067 714 9216  
martha.mzizi@media24.com



**NOTIFICATION OF AN ENVIRONMENTAL AUTHORISATION APPLICATION PROCESS IN TERMS OF THE NATIONAL ENVIRONMENTAL MANAGEMENT ACT (ACT NO. 107 OF 1998) FOR, UNITAS PARK, GAUTENG PROVINCE.**

GCS Ref No: 19.0921  
GDARD Ref No: 002/20-21/E0042

**Background and Project Description**  
The Department of Human Settlements (DHS) aims at fast tracking the release of serviced stands from State owned land to qualifying beneficiaries through the Gauteng Rapid Land Release Programme (GRLRP). As part of this programme, the Unitas Park – Extension 16 Development has been identified for implementation. The proposed project entails the phased establishment of a mixed-use residential development inclusive of the following land uses: low, medium and high density residential; student village; mixed use; innovation hub; social/educational; public open space and sports facility.  
The proposed project site is located on Portion 222 of the farm Houtkop 549 IQ within Unitas Park (Erf 2680), in-between the towns of Vereeniging, Sebokeng and Vanderbijlpark, falling within the Emfuleni Local Municipality and Sedibeng District Municipality. The site is approximately 149 hectares in extent, falls within the 2010 urban edge and is zoned as "agriculture".

**Project Progress and Participation:**  
GCS Water and Environmental Consultants (Pty) Ltd (GCS), has been appointed to undertake the necessary environmental processes for the above-mentioned Project and this notification forms part of the public consultation process as required by the National Environmental Management Act, 1998 (Act 107 of 1998) (NEMA) EIA Regulations (2014, as amended) and the National Water Act, 1998 (Act 36 of 1998) (NWA).

**Opportunity to Participate:** Interested and affected parties ("I&APs") are hereby invited to register as a stakeholder for this Project. I&APs should please use the 19-0921 reference number when commenting and must provide their comments together with their name, contact details (preferred method of notification, e.g. e-mail address or fax number) and a disclosure of any direct business, financial, personal or other interest which that party may have in the approval or refusal of the application, to the contact persons indicated below, within **30 calendar days** (i.e. the deadline for comments is **15 February 2021**) from the date of commencement (**15 January 2021**) in accordance with the statutory requirements.

**Activities for which Environmental Authorisation is being sought:**  
The Project triggers the following potential Listed Activities in terms of the NEMA EIA Regulations (2014, as amended), the NWA and the National Heritage Resources Act (Act No. 25 of 1999):  
• GN R327, 07 April 2017, Listing Notice 1 – Activities 12, 25, 27, and 28  
• GN R325, 07 April 2017, Listing Notice 2 – Activities 15 and 25  
• GN R324, 07 April 2017, Listing Notice 3 – Activities 4, 12, 14 and 15  
• Section 21 of the NWA (Water Use License Application)  
• Section 38 of the NHRA (Heritage Permitting)

The Draft Scoping Report and Supporting Documentation can be accessed at the following link from 15 January 2021:  
• [www.gcs-sa.biz/Documents](http://www.gcs-sa.biz/Documents)

**PLEASE NOTE:** Due to COVID19 restrictions, no hard copies of the report will be available for review at public venues. However, the report is available electronically via the GCS Website (link provided above) or a CD can be made available upon request.

Please submit all comments directly to GCS on or before **15 February 2021**, as follows:  
Lehlogonolo Mashogo  
Tel: 011 803 5726  
Fax: 011 803 5232  
E-mail: [lehlo@gcs-sa.biz](mailto:lehlo@gcs-sa.biz)  
Mail: P O Box 2597, Rivonia, 2128



**APPENDIX D5**  
BID and Comment Sheet





63 Wessel Road, Rivonia, 2128 PO Box 2597, Rivonia, 2128 South Africa  
Tel: +27 (0) 11 803 5726 Fax: +27 (0) 11 803 5745 Web: www.gcs-sa.biz

## Background Information Document Unitas Park, Gauteng

January 2021

**Phumaf Engineering Solutions**  
**GCS Project Number: 19.0921**  
**Client Reference: Unitas Park**



### **ENVIRONMENTAL ASSESSMENT PRACTITIONER: GCS (PTY) LTD**

GCS Water and Environment (Pty) Ltd (GCS) is a fully integrated water, environmental, and earth science consulting services company based in the Republic of South Africa. GCS provides a professional consulting service in the fields of environmental, water and earth sciences. GCS has a team of highly trained staff with considerable experience in the fields of environmental and water science.

**GCS WILL ACT AS THE INDEPENDENT ENVIRONMENTAL ASSESSMENT PRACTITIONER (EAP), AS WELL AS THE PUBLIC PARTICIPATION PRACTITIONER FOR THIS ENVIRONMENTAL AUTHORISATION PROCESSES AND PPP.**



**Background Information Document:  
Unitas Park, Gauteng**

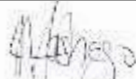


Version - 01



January 2021

**Phumaf Engineering Solutions**

**DOCUMENT ISSUE STATUS**

<b>Document Issue</b>	V01		
<b>GCS Reference Number</b>	19.0921		
<b>Title</b>	Background Information Document: Unitas Park, Gauteng		
	<b>Name</b>	<b>Signature</b>	<b>Date</b>
<b>Prepared by:</b>	Lehlogonolo Mashego		December 2020
<b>Reviewed by:</b>	Gerda Bothma		January 2021
<b>Approved by:</b>	Gerda Bothma		January 2021

**LEGAL NOTICE**

This document or any proportion thereof and any associated documentation remain the property of GCS until the mandator effects payment of all fees and disbursements due to GCS in terms of the GCS Conditions of Contract and Project Acceptance Form. Notwithstanding the aforesaid, any reproduction, duplication, copying, adaptation, editing, change, disclosure, publication, distribution, incorporation, modification, lending, transfer, sending, delivering, serving or broadcasting must be authorised in writing by GCS.

## INTRODUCTION

The purpose of this Background Information Document (BID) is to provide all Interested and Affected Parties (I&APs) with information in respect of the Application for Environmental Authorisation.

In addition to the aforesaid, the BID aims to:

- Introduce and explain the Scoping and Environmental Impact Assessment (S&EIA) Process, as well as other related parallel environmental processes;
- Introduce and explain the Public Participation Process (PPP), which is prescribed by the *National Environmental Management Act, 1998 (Act No. 107 of 1998) (NEMA)*;
- Invite all I&APs to comment on:
  - The ecological, physical, socio- economic aspects of the project as well as any other issues of concern;
  - The proposed public participation and environmental assessment process, and
  - Any other suggestions which might be of relevance.

### ABBREVIATIONS

ABBREVIATIONS	
<b>BID</b>	Background Information Document
<b>CRR</b>	Comments and Response Report
<b>DEIAR</b>	Draft Environmental Impact Assessment Report
<b>DHWS</b>	Department Human Settlements, Water and Sanitation
<b>EA</b>	Environmental Authorisation
<b>EAP</b>	Environmental Assessment Practitioner
<b>EIA</b>	Environmental Impact Assessment
<b>EIR</b>	Environmental Impact Report
<b>EMP</b>	Environmental Management Plan
<b>FEIAR</b>	Final Environmental Impact Assessment Report
<b>GCS</b>	GCS Water and Environmental Consultants (Pty) Ltd
<b>GDARD</b>	Gauteng Department of Agriculture and Rural Development
<b>GRLRP</b>	Gauteng Rapid Land Release Programme
<b>I&amp;AP</b>	Interested and Affected Party
<b>NEMA</b>	National Environmental Management Act, 1998 (Act 107 of 1998)
<b>NWA</b>	National Water Act, 1998 (Act 36 of 1998)
<b>Phumaf</b>	Phumaf Holdings (Pty) Ltd
<b>PPP</b>	Public Participation Process
<b>S&amp;EIA</b>	Scoping and Environmental Impact Assessment

### PUBLIC PARTICIPATION - CONTACT DETAILS

**Contact Person(s):** Lehlogonolo Mashego  
011 803 5726  
011 803 5232

**Email:** [lehlo@gcs-sa.biz](mailto:lehlo@gcs-sa.biz)

**Postal Address:** PO Box 2597  
Rivonia  
Johannesburg  
2128



### WHAT IS AN S&EIA and EMP AND WHAT DO THEY CONTAIN?

The *National Environmental Management Act, 1998 (Act 107 of 1998) (NEMA)* prescribes the processes to be followed when compiling the Scoping and Environmental Impact Assessment (S&EIA) and the Environmental Management Programme (EMP), in respect of the NEMA listed activities, which forms the legal basis of this authorisation.

The process aims to ensure that all relevant factors are considered when evaluating the potential environmental impacts of a project, as well as developing appropriate environmental management measures to mitigate these impacts. The purpose of the S&EIA is to assess the current environment in which a proposed activity will take place and assess all potential impacts in terms of its extent, duration, intensity and significance relating to the specific activity. The EMP describes the goals and objectives for environmental management to minimise or eliminate the potential environmental impacts; the action plans to bring effect to those goals and objectives; the procedures to be implemented to ensure integration of environmental management into the daily operations; as well as a plan to raise awareness of employees and the surrounding community with regards to environmental management.

**PROJECT BACKGROUND**

The Department of Human Settlements (DHS) aims at fast tracking the release of serviced stands form State owned land to qualifying beneficiaries through the Gauteng Rapid Land Release Programme (GRLRP). Phumaf Holdings (Pty) Ltd (Phumaf) was appointed as the responsible Managing Engineers to undertake all preliminary planning, planning, design and construction management to enable the release of the identified stands. GCS Water and Environmental Consultants (Pty) Ltd (GCS) has been sub-contracted by Phumaf to undertake the environmental authorisation (EA) processes and associated Public Participation Processes (PPP) required for the stands in order for compliance to the National Environmental Management Act (NEMA) (Act 107 of 1998, as amended) and/or Supporting Environmental Management Acts (SEMA's). This background information document (BID) provides the background details for the proposed development, associated exercises undertaken in order to comply with the required authorisation process, and acts as a baseline document for all interested and affected parties (I&APs).

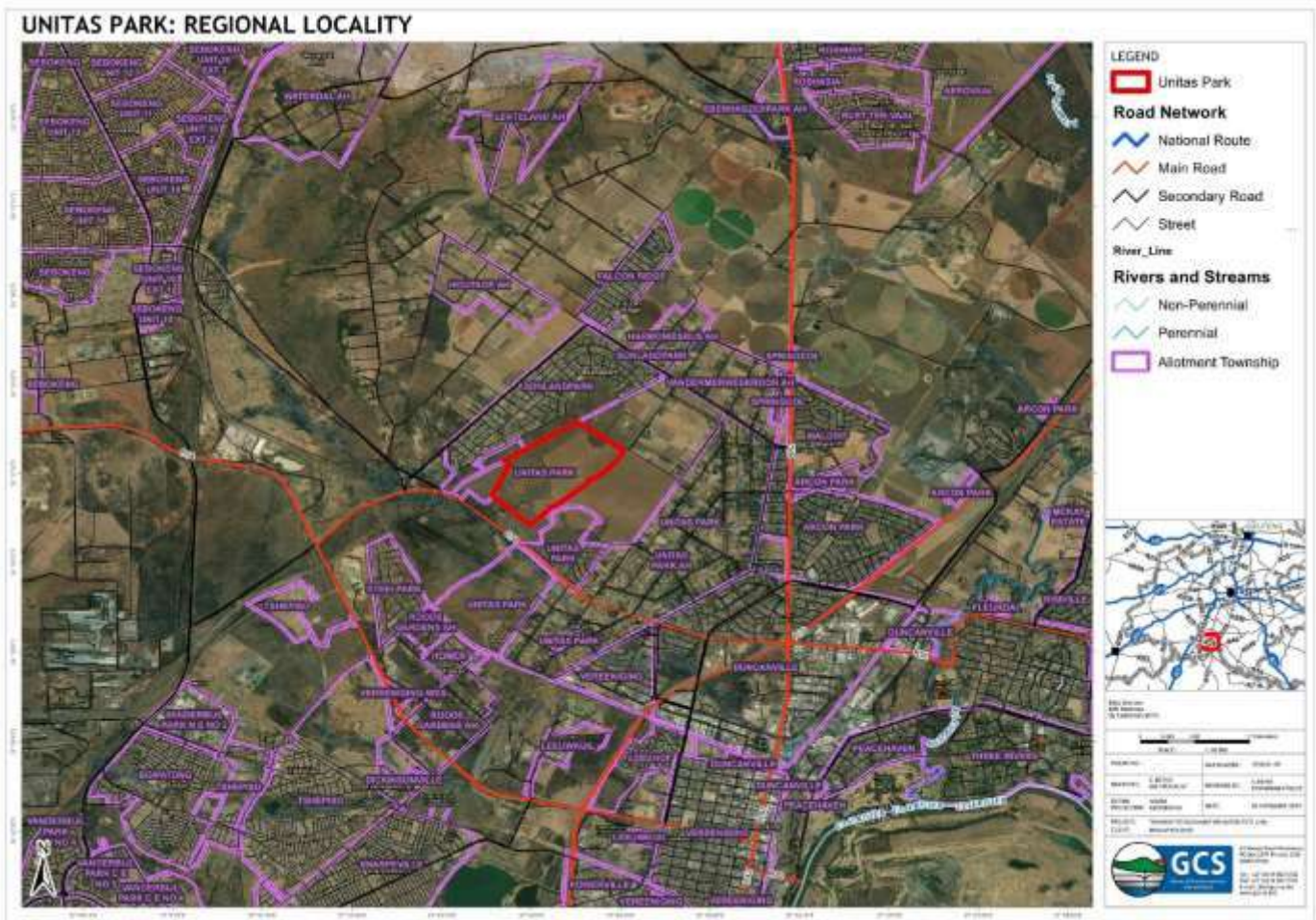


Figure 1: Site Locality Map and Regional Boundaries

**PROJECT DESCRIPTION**

The site is planned to have a township layout, with 2680 erven. This was approved; however, not proclaimed or registered due to constraints with the waste-water treatment capacity, and electricity upgrades required. The release strategy is for a proposed 7 250 units comprising of mixed high density and to achieve the proposed yield, the existing layout will have to be withdrawn and a new application submitted.

The area is located within Unitas Park, Vereeniging within the Sedibeng District Municipality and Emfuleni Local Municipality, 6 km north-west of the Vereeniging central business district (CBD), sandwiched between roads R54 and R42. The R82 is runs north-south approximately 2.3km to the east of the site. The N1 is about 11km to the west of the site and R54 runs through the site. Sebokeng lies to the north west of the site, with Vereeniging to the south east. The closest towns include Homer (3.1 km from the proposed site), Roods Gardens (3.3 km from the proposed site), Steelpark (4.9 km from the proposed site), Vereeniging (8.8 km from the proposed site) and Houtkop (9.6 km from the proposed site). Access to the site is via Skippie Botha and Langraad Roads and the predominant adjacent land use is residential and agricultural.

The area is currently zoned as Farmland on a dolomitic zone in terms of Geophysics. The site is approximately 149 hectares in extent and is owned by the Gauteng Provincial Government. The proposed site is currently vacant, with immediate adjacent land portions also being vacant. There is evidence of a wetland or some surface water on the site, as well as to the south east of the site. A drainage line appears to run from the site towards Houtkop Road to the south west, where the surface water drains under the road and continues to flow into a National Freshwater Ecosystem Protection Area (NFEPA). The buffer of the NFEPA includes a portion of the south west of the site.



Figure 2: Unitas Park Locality Map at 1:7 500

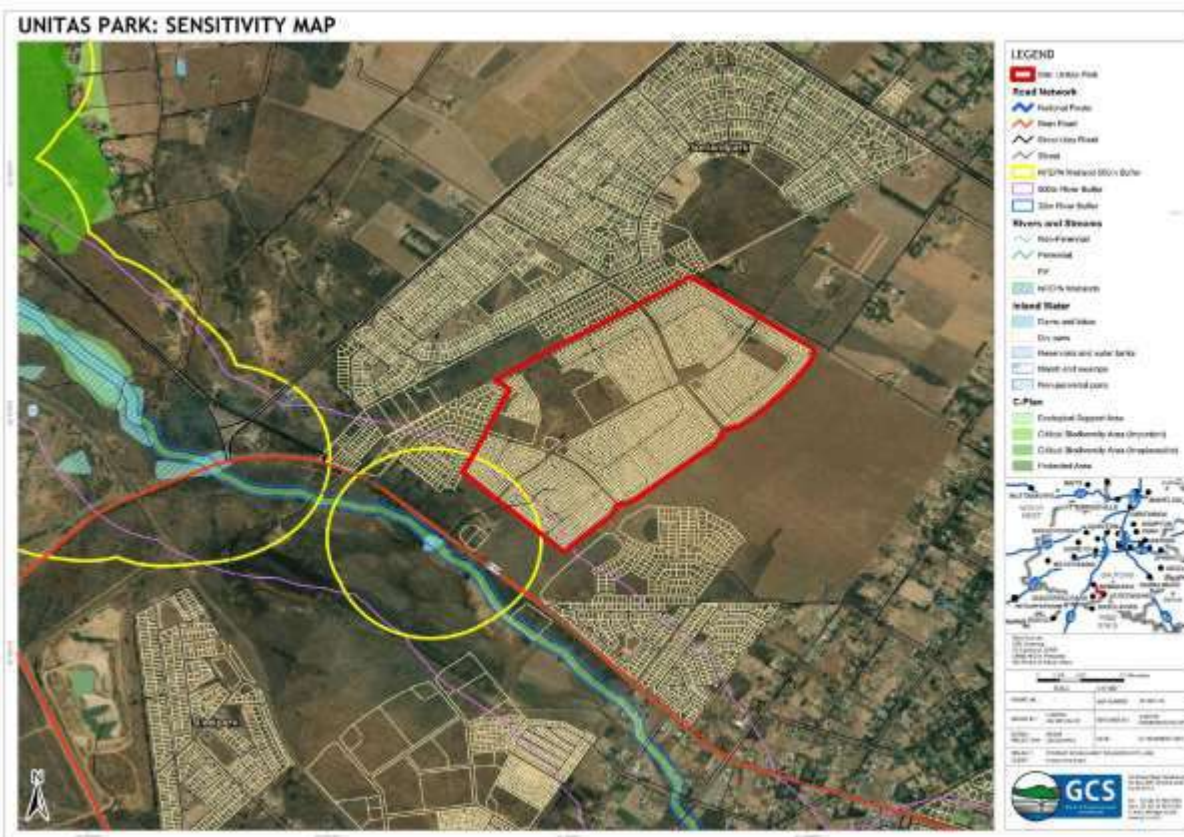


Figure 3: Unitas Park Sensitivity Map

**LOCALITY**

Province:	Gauteng
District:	Sedibeng District Municipality
Local Municipality:	Emfuleni Local Municipalities
Extent:	149 hectares
Zoning:	Farmland
Ownership:	Gauteng Provincial Government Deed No. T942/2015
Current Use:	Vacant
Nearest Towns:	Homer, Roods Gardens, Steelpark, Vereeniging and Houtkop
Release Strategy:	Mixed High Density
Farm Portions affected:	225 of Farm Houtkop 594IQ.

**PROPOSED SPECIALIST ASSESSMENTS**

The following specialist studies are proposed:

- Aquatic ecology and wetland assessment;
- Ecological assessment;
- Soils, land use, land capability assessment;
- Wetland and aquatics;
- Heritage assessment;
- Traffic assessment; and
- Socio-economic assessment.

**REGULATORY CONTEXT:****THE NATIONAL ENVIRONMENTAL MANAGEMENT ACT, 1998 (ACT 107 OF 1998) (NEMA)**

Section 24(1) of NEMA requires that the potential consequences or impacts on the environment of listed activities must be considered, investigated, assessed and reported on to the competent authority. Where Environmental Impact Assessment has been identified as the instrument to be utilised, an application for EA needs to be submitted. The identified activities are listed under Government Notice (GN) R327, R325 and R324 of the 2014 NEMA Regulations respectively (as amended).

The listed activities (Table 1.1) triggered require an application for an EA in the form of an EIA process.

**NATIONAL WATER ACT, 1998 (ACT 36 OF 1998) (NWA)**

A Water Use License Application may need to be compiled and submitted to the Department of Human Settlement, Water and Sanitation (DHWS) to ensure the legality of the proposed project's water uses.

The Water Use License Application (if required) will be conducted for the project in parallel with the EIA and EMP process for any activity in terms of Section 21 of the NWA.



Table 1.1: Identified Listed Activities under NEMA

NR	Activity
<b>Listing Notice 1 (GN R327)</b>	
12	The development of– (i) dams or weirs, where the dam or weir, including infrastructure and water surface area, exceeds 100 square metres; or (ii) infrastructure or structures with a physical footprint of 100 square metres or more; where such development occurs – a) within a watercourse; b) in front of a development setback; or c) if no development setback exists, within 32 metres of a watercourse, measured from the edge of a watercourse.
25	The development and related operation of facilities or infrastructure for the treatment of effluent, wastewater or sewage with a daily throughput capacity of more than 2 000 cubic metres but less than 15 000 cubic metres.
27	The clearance of an area of 1 hectares or more, but less than 20 hectares of indigenous vegetation, except where such clearance of indigenous vegetation is required for – (i) the undertaking of a linear activity; or (ii) maintenance purposes undertaken in accordance with a maintenance management plan.
28	Residential, mixed, retail, commercial, industrial or institutional developments where such land was used for agriculture, game farming, equestrian purposes or afforestation on or after 01 April 1998 and where such development: (i) will occur inside an urban area, where the total land to be developed is bigger than 5 hectares; or (ii) will occur outside an urban area, where the total land to be developed is bigger than 1 hectare; excluding where such land has already been developed for residential, mixed, retail, commercial, industrial or institutional purposes.
<b>Listing Notice 2 (GN R325)</b>	
15	The clearance of an area of 20 hectares or more of indigenous vegetation, excluding where such clearance of indigenous vegetation is required for– (i) the undertaking of a linear activity; or (ii) maintenance purposes undertaken in accordance with a maintenance management plan.
25	The development and related operation of facilities or infrastructure for the treatment of effluent, wastewater or sewage with a daily throughput capacity of 15 000 cubic metres or more.
<b>Listing Notice 3 (GN R324)</b>	
4	The development of a road wider than 4 meters with a reserve less than 13.5 meters in c) Gauteng within (i) A protected area identified in terms of NEMPAA, excluding conservancies; (ii) National Protected Area Expansion Strategy Focus Areas; (iii) Gauteng Protected Area Expansion Priority Areas; (vii) Sites identified as high potential agricultural land in terms of Gauteng Agricultural Potential Atlas; (xii) Sites zoned for conservation use or public open space or equivalent zoning.
12	The clearance of an area of 300 square metres or more of indigenous vegetation except where such clearance of indigenous vegetation is required for maintenance purposes undertaken in accordance with a maintenance management plan, in c) Gauteng within (iii) On land, where, at the time of the coming into effect of this Notice or thereafter such land was zoned open space, conservation or had an equivalent zoning.
14	The development of– (ii) infrastructure or structures with a physical footprint of 10 square metres or more; where such development occurs– a) within a watercourse; b) in front of a development setback; or c) if no development setback has been adopted, within 32 metres of a watercourse, measured from the edge of a watercourse. c) Gauteng (i) A protected area identified in terms of NEMPAA, excluding conservancies; (ii) National Protected Area Expansion Strategy Focus Areas; (iii) Gauteng Protected Area Expansion Priority Areas; (x) Sites zoned for conservation use or public open space or equivalent zoning.
15	The transformation of land bigger than 1000 square metres in size to residential, commercial, retail, industrial or institutional used where such land was zoned open space, conservation or had an equivalent zoning, on or after 02 August 2010. b) Gauteng (i) All areas.

## PUBLIC PARTICIPATION PROCESS

Public involvement is an essential part of any environmental assessment / authorisation process. You have been identified as an I&AP who may want to receive information regarding the above-mentioned project. You will be given the opportunity to provide your input into the EA process and to receive information. All comments will be recorded and presented to the project team and regulatory authorities. You will receive feedback on how your comments have been taken into account and the outcome of the assessment.

I&APs include any person who will be directly or indirectly involved and/or affected by the project. To be recognized as an I&AP one must register with GCS to be added to the stakeholder database for the project. You may communicate via fax, email or telephone to obtain further information or comment on the proposed project. All registered I&APs will be kept informed of the decision taken by the GDARD.

Proposed steps in the process are as follows:

<b>Step 1:</b> Notify I&APs and identify issues	<ul style="list-style-type: none"> <li>• Notify I&amp;APs of the project proposal;</li> <li>• Identify any issues/concerns of I&amp;APs;</li> <li>• Provide I&amp;APs with a BID on the project, including a locality map and a Registration and Comment Sheet; and</li> <li>• I&amp;APs are required to register their interest in the project to receive further project information.</li> </ul>
<b>Step 2:</b> I&AP review of Draft Scoping Report (DSR)	<ul style="list-style-type: none"> <li>• Issues and concerns raised by I&amp;APs are contained in a CRR;</li> <li>• The DSR is released for a <b>30-day</b> commenting period; and</li> <li>• All registered I&amp;APs on the project database are notified in writing of the opportunity to comment.</li> </ul>
<i>To assist I&amp;APs with their understanding of the project, a public meeting or consultation in a similar manner, to which all I&amp;APs are invited or will be involved, will be held during the review period. Copies of the report will be made available on request from GCS.</i>	
<b>Step 3:</b> Final Scoping Report (FSR)	<ul style="list-style-type: none"> <li>• Comments received from I&amp;APs during the review process are considered in the compilation of the FSR; and</li> <li>• The FSR is submitted to the Competent Authority.</li> </ul>
<b>Step 4:</b> Draft EIR and EMP for I&AP review	<ul style="list-style-type: none"> <li>• Compilation and release of a Draft EIR for a <b>30-day</b> review period.</li> </ul>
<b>Step 5:</b> Final EIR and Draft EMPR	<ul style="list-style-type: none"> <li>• The Final EIR, including the CRR and EMP will be compiled for submission to the Competent Authority for decision making.</li> </ul>
<b>Step 6:</b> Environmental Authorisation and Appeal Period	<ul style="list-style-type: none"> <li>• All registered I&amp;APs will be notified in writing of the decision by the Competent Authority regarding the authorisation, being positive or negative for the project. All I&amp;APs will also be notified of the appeal period, as well as the manner of appeal.</li> </ul>
<b>Public Notification</b>	<p>A major part of the PPP is to notify members of the public of the proposed activities, particularly those who may be directly or indirectly affected by the proposed project. This will be achieved via the following means:</p> <ul style="list-style-type: none"> <li>• The placement of an advertisement in a regional newspaper;</li> <li>• Notices in English will be placed at the site;</li> <li>• Distribution of BIDs to landowners and occupiers of land adjacent to the proposed prospecting area and to I&amp;APs on request; and</li> <li>• Local authorities will be notified in writing and automatically registered as I&amp;APs.</li> </ul>
<b>How to comment</b>	<ul style="list-style-type: none"> <li>• Should you wish to register as an I&amp;AP in order to be kept informed, please complete the registration form on the overleaf and submit to GCS via fax, post or email.</li> <li>• Any further enquiries can be directed to GCS telephonically, or via fax or email.</li> <li>• It is important that you provide your contact details so that we can respond to your comments or questions.</li> </ul>
<b>Kindly note that should you require any other party to be contacted, please provide their contact details as well.</b>	



**Phumaf Holdings (Pty) Ltd  
Unitas Park, Gauteng  
Background Information Document**

I&AP Comment and Registration Form  
GCS Ref No: 19.0921

Name:		Surname:	
Organisation / interest:			
Postal / Residential address			
Area:			Code:
Contact details		Tel: ( )	
		Fax: ( )	
		Mobile: ( )	
		Email:	
Please mark with an X to indicate whether you would like to participate in the process:			
Yes, I would like to participate in this process and receive periodic updates			
No, I am not interested in participating and do not wish to receive further information			
Preferred method of communication		Email	Post
Date commented		(DD / MM / YYYY)	
Please indicate any issues, comments and concerns with regards to the proposed project			
Please indicate in which aspects you would require more information			
Please indicate the contact details of any other I&APs whom you think should be contacted			
Name:		Surname:	
Tel:	( )	Fax:	( )
Mobile:	( )		
Email:			
<p>In order to be registered as an I&amp;AP for this project, fax, mail, or e-mail the completed registration form to Lehlogonolo Mashego at: Tel: (011) 803 5726 Fax: (011) 803 5232 Email: <a href="mailto:lehlo@gcs-sa.biz">lehlo@gcs-sa.biz</a> Post: PO Box 2597, Rivonia, 2128</p>			



**APPENDIX D6**  
Site Notices





# NOTIFICATION OF AN ENVIRONMENTAL AUTHORISATION APPLICATION PROCESS IN TERMS OF THE NATIONAL ENVIRONMENTAL MANAGEMENT ACT (ACT NO. 107 OF 1998) FOR UNITAS PARK, GAUTENG PROVINCE.

GCS Ref No: 19.0921  
GDARD Ref No: 002/20-21/E0042

## Background and Project Description

The Department of Human Settlements (DHS) aims at fast tracking the release of serviced stands from State owned land to qualifying beneficiaries through the Gauteng Rapid Land Release Programme (GRLRP). As part of this programme, the Unitas Park – Extension 16 Development has been identified for implementation. The proposed project entails the phased establishment of a mixed use residential development inclusive of the following land uses: low, medium and high density residential; student village; mixed use; innovation hub; social/educational; public open space and sports facility.

The proposed project site is located on Portion 222 of the farm Houtkop 549 IQ within Unitas Park, in-between the towns of Vereeniging, Sebokeng and Vanderbijlpark, falling within the Emfuleni Local Municipality and Sedibeng District Municipality. The site is approximately 149 hectares in extent and falls within the 2010 urban edge. The site is zoned as “agriculture”.



## Project Progress and Participation:

GCS Water and Environmental Consultants (Pty) Ltd (GCS), has been appointed to undertake the necessary environmental processes for the above-mentioned Project and this notification forms part of the public consultation process as required by the National Environmental Management Act, 1998 (Act 107 of 1998) (NEMA) EIA Regulations (2014, as amended) and the National Water Act, 1998 (Act 36 of 1998) (NWA).

**Opportunity to Participate:** Interested and affected parties (“I&APs”) are hereby invited to register as a stakeholder for this Project. I&APs should please use the 19-0921 reference number when commenting and must provide their comments together with their name, contact details (preferred method of notification, e.g. e-mail address or fax number) and a disclosure of any direct business, financial, personal or other interest which that party may have in the approval or refusal of the application, to the contact persons indicated below, within 30 calendar days (i.e. the deadline for comments is **15 February 2021**) from the date of commencement (**15 January 2021**) in accordance with the statutory requirements.

### Activities for which Environmental Authorisation is being sought:

The Project triggers the following potential Listed Activities in terms of the NEMA EIA Regulations (2014, as amended), the NWA and the National Heritage Resources Act (Act No. 25 of 1999) (NHRA):

- GN R327, 07 April 2017, Listing Notice 1 – Activities 12, 25, 27, and 28
- GN R325, 07 April 2017, Listing Notice 2 – Activities 15 and 25
- GN R324, 07 April 2017, Listing Notice 3 – Activities 4, 12, 14 and 15
- Section 21 of the NWA (Water Use License Application)
- Section 38 of the NHRA (Heritage Permitting)

The Draft Scoping Report and Supporting Documentation can be accessed at the following link from 15 January 2021:

- [www.gcs-sa.biz/Documents](http://www.gcs-sa.biz/Documents)

**PLEASE NOTE:** Due to COVID19 restrictions, no hard copies of the report will be available for review at public venues. However, the report is available electronically via the GCS Website (link provided above) or a CD can be made available upon request.

Please submit all comments directly to GCS on or before **15 February 2021**, as follows:

Lehlogonolo Mashego  
Tel: 011 803 5726  
Fax: 011 803 5232  
E-mail: [lehlo@gcs-sa.biz](mailto:lehlo@gcs-sa.biz)  
Mail: P O Box 2597, Rivonia, 2128

LOCATION

PROOF

Strategic  
Location 1



Strategic  
Location 2



Strategic  
Location 3



Jnr EAP on  
site





**APPENDIX D7**  
Email notification



From: **Lehlo Mashego** <Lehlo@gcs-sa.biz>  
To: **Lehlo Mashego** <lehlo@gcs-sa.biz>  
CC: **Gerda Bothma** <gerdab@gcs-sa.biz>  
**Sehanka, Lucas (GPSPORTS)** <Lucas.Sehanka@gauteng.gov.za>;  
**Daniel.Molokomme@gauteng.gov.za** <Daniel.Molokomme@gauteng.gov.za>;  
**Masina Litsoane** <MLitsoane@environment.gov.za>;  
**eiaadmin@environment.gov.za** <eiaadmin@environment.gov.za>;  
**mudauk@dws.gov.za** <mudauk@dws.gov.za>; **MOTAUNG, DAN (GDARD)**  
<Dan.Motaung@gauteng.gov.za>; **Boniswa.belot@gauteng.gov.za**  
<Boniswa.belot@gauteng.gov.za>; **SEHONA, MALESELA (GDARD)**  
<MALESELA.SEHONA2@gauteng.gov.za>; **khanyiles@sedibeng.gov.za**  
<khanyiles@sedibeng.gov.za>; **maisakam@sedibeng.gov.za**  
<maisakam@sedibeng.gov.za>; **mapulengm@sedibeng.gov.za**  
<mapulengm@sedibeng.gov.za>; **siphon@sedibeng.gov.za**  
<siphon@sedibeng.gov.za>; **archiem@sedibeng.gov.za**  
<archiem@sedibeng.gov.za>; **motshedisim@sedibeng.gov.za**  
<motshedisim@sedibeng.gov.za>; **bettyp@sedibeng.gov.za**  
<bettyp@sedibeng.gov.za>; **refilwem@sedibeng.gov.za**  
<refilwem@sedibeng.gov.za>; **mirriamm@sedibeng.gov.za**  
<mirriamm@sedibeng.gov.za>; **khulum@sedibeng.gov.za**  
<khulum@sedibeng.gov.za>; **basseyam@sedibeng.gov.za**  
<basseyam@sedibeng.gov.za>; **sellop@sedibeng.gov.za**  
<sellop@sedibeng.gov.za>; **katemp@sedibeng.gov.za**  
<katemp@sedibeng.gov.za>; **cllrward45@gmail.com** <cllrward45@gmail.com>;  
**mmatshepom@emfuleni.gov.za** <mmatshepom@emfuleni.gov.za>;  
**MM@emfuleni.gov.za** <MM@emfuleni.gov.za>; **leseane28@gmail.com**  
<leseane28@gmail.com>; **AmandaO@emfuleni.gov.za**  
<AmandaO@emfuleni.gov.za>; **moratuwa@emfuleni.gov.za**  
<moratuwa@emfuleni.gov.za>; **hpelser@emfuleni.gov.za**  
<hpelser@emfuleni.gov.za>; **antonm@emfuleni.gov.za**  
<antonm@emfuleni.gov.za>; **NomvulaT@emfuleni.gov.za**  
<NomvulaT@emfuleni.gov.za>; **nkhumalo@sahra.org.za**  
<nkhumalo@sahra.org.za>; **nhiggitt@sahra.org.za** <nhiggitt@sahra.org.za>;  
**lmofutsanyana@sahra.org.za** <lmofutsanyana@sahra.org.za>;  
**liesbeth@emfuleni.gov.za** <liesbeth@emfuleni.gov.za>;  
**lekgotlame@emfuleni.gov.za** <lekgotlame@emfuleni.gov.za>; **Herman van**  
**Staden** <hermanvanstaden@gmail.com>; **paul@bkserv.co.za**  
<paul@bkserv.co.za>; **maretha.lombard@vaaldriehoek.com**  
<maretha.lombard@vaaldriehoek.com>; **Thato Letsie**  
<kasichoice@workmail.co.za>; **Thato Letsie** <letsiewantsane@gmail.com>

BCC: RE: GRLRP: Unitas Park - Final Scoping Report (DSR)\_from 03 March 2021  
Date: 03.03.2021 13:53:48 (+0100)

Good day stakeholders

The Draft Scoping Report for the Unitas Park Township Development was made available for public review from 15 January to 15 February 2021. The report was finalised and no significant changes were made. The Final Scoping Report has been submitted to the competent authority, the Gauteng Department of Agriculture and Rural Development (GDARD) for their review and approval. A copy of the report can be downloaded from the GCS website at the following link - <http://www.gcs-sa.biz/documents/>.

Interested and Affected Parties are requested to submit any further comments on the Final Scoping Report to GCS between 03 March to 06 April 2021, see contact details below. Comments on the Final Scoping Report will be considered with the compilation of the Draft Environmental Impact Assessment Report (DEIAR).

GCS Water and Environment (Pty) Ltd (GCS)  
Lehlogonolo Mashego / Gerda Bothma  
Tel: 011 803 5726, Fax: 011 803 5745,  
E-mail: [lehlo@gcs-sa.biz](mailto:lehlo@gcs-sa.biz) / [gerbab@gcs-sa.biz](mailto:gerbab@gcs-sa.biz)  
Mail: P O Box 2597, Rivonia, 2128  
Web: [www.gcs-sa.biz](http://www.gcs-sa.biz)

Please note, the Comments and Responses Report (CRR) is part of the Final Scoping Report – Appendix C6. Please refer to the CRR for responses to concerns and issues raised during the review of the Draft Scoping Report.

Kind regards  
Lehlogonolo Mashego

---

**From:** Lehlo Mashego  
**Sent:** Friday, 15 January 2021 7:22 PM  
**To:** Lehlo Mashego <[lehlo@gcs-sa.biz](mailto:lehlo@gcs-sa.biz)>  
**Cc:** Gerda Bothma <[gerdab@gcs-sa.biz](mailto:gerdab@gcs-sa.biz)>  
**Subject:** GRLRP: Unitas Park - Draft Scoping Report (DSR)\_from 15 Jan 2021

Dear stakeholders

I have spoken to a few of you personally to let you know of the Scoping and Environmental Impact Assessment (S&EIA) underway for the proposed Township Development in Unitas Park – Extension 16, Emfuleni Local Municipality.

Please find attached a Background Information Document (BID) with more information.

As mentioned to you, the Draft Scoping Report (DSR) is now available and may be accessed on the link provided below.

Link: <http://www.gcs-sa.biz/public-documents/>

We are engaging with all stakeholders virtually and advise that you contact the undersigned to schedule accordingly. Do note that you are welcome to distribute the attached information and the email to people in your area that may be interested and/or affected.

Note: Advertisements with regards to the opportunity to become involved were published in the Sedibeng Ster (13 January - 19 January 2021). Your participation in this project will be appreciated.

*Please make use of the attached comment sheet to provide your comments on the DSR on or before **15 February 2021**.*

Lehlogonolo Mashego / Gerda Bothma  
Tel: 011 803 5726, Fax: 011 803 5745,  
E-mail: [lehlo@gcs-sa.biz](mailto:lehlo@gcs-sa.biz) / [gerbab@gcs-sa.biz](mailto:gerbab@gcs-sa.biz)  
Mail: P O Box 2597, Rivonia, 2128

We are looking forward to your participation.

Kind regards  
Lehlogonolo Mashego

**APPENDIX D8**  
Comments & Response Report



# Comments and Responses Report (CRR)

Version 2

July 2021



This Comments and Responses Report (CRR) **Version 2** provides a summary of the comments, questions and issues raised by stakeholders since the announcement of the application on 15 February 2021 for a Regulatory Process for an Environmental Authorisation for the proposed Unitas Park – Extension 16 Township Development in Gauteng Province.

- Version 1 of the CRR is appended to the Final Scoping Report and records issues and concerns raised during the announcement and consultative period of the project from 15 January 2021 to 15 February 2021.
- Version 2 of the CRR is appended to the Draft Environmental Impact Assessment Report and records issues and concerns raised during the consultative period of the project from 03 March 2021 to 06 April 2021.

## Table of Contents

Comments received during the review period of the Draft Scoping Report (15 January to 15 February 2021).....	1
Comments received during the review period of the Final Scoping Report (03 March to 06 April 2021).....	8

## List of Appendices

APPENDIX A .....	12
APPENDIX B .....	13
APPENDIX C .....	14
APPENDIX D .....	Error! Bookmark not defined.

ISSUE OR CONCERN	CONTRIBUTOR		DATE OF CONTRIBUTION	MEANS OF CONTRIBUTION	RESPONSE
<b>Comments received during the review period of the Draft Scoping Report (15 January to 15 February 2021)</b>					
<p>The proposed development will need to account for the service and maintenance issues present within the area. This includes but not subjected to the roads, sewage issues and electrical issues.</p>	Ms	Elize Aucamp	Emfuleni Local Municipality – Ward Councillor	18 Jan 2021	<p>Verbal, during site notice placement.</p> <p>Noted. All service and maintenance issues will be addressed during the assessment process. It can be noted that tthe proposed development requires 20MVA electricity supply. Of this 5MVA is already available at the Eskom Sonland Substation – Emfuleni installed this to supply the old Unitas Park project. This will suffice for the first 2 phases at least, and the balance will become available later. It should be noted that Emfuleni will take over operation and maintenance of the electrical network once the development is complete.</p> <p>Furthermore, the proposed development area falls within the Emfuleni Local Municipality (Metsi-A-Lekoa) Water jurisdiction and the municipality serves as both the Water and Sanitation Service Authority as well as the Water and Sanitation Service Provider.</p> <p>The Total Peak Water Demand for the proposed development=283,227 l/s or 25ML/day.</p> <p>The Emfuleni Local Municipality is responsible for the provision and maintenance of roads and stormwater infrastructure in its area of jurisdiction.</p>

ISSUE OR CONCERN	CONTRIBUTOR			DATE OF CONTRIBUTION	MEANS OF CONTRIBUTION	RESPONSE
						The Proposed development Total Peak Sewer discharge=203,891 l/s or 18ML/day.
It is not recommended that there be provision of students given the proximity of institutions from the site.	Ms	Elize Aucamp	Emfuleni Local Municipality – Ward Councillor	18 Jan 2021	Verbal, during site notice placement.	This comment has been noted and further investigation regarding the feasibility of the proposed student housing.
Where I should apply in order to obtain a stand in this portion of land (222 Houtkop 549 IQ, Unitas Park). Cause now we got many scams where people are robbed and occupy fraudulent land, please I need your help. May the lord be with you, thanks.	Mr	Abel Ignatius Mbele	Interested and affected party (I&AP)	18 Jan 2021	Email correspondence	Your query has been noted and brought to the attention of the applicant for further attention.
Forward me the map for Unitas Park Extension 16 Development. And process on land application	Mr	Lucas Matshela Sehanka	Gauteng Department of Sport, Arts, Culture and Recreation (GDSACR)	14 Jan 2021	Email correspondence	The request for the project maps was shared.  Please note that the Land Application for the proposed Township Establishment procedure for Emfuleni Local Municipality is done in terms of Section 44 of the Emfuleni Local Municipality Spatial Planning and Land Use Management By-Law, 2016.
All development applications are processed via our online portal, the South African Heritage Resources Information System (SAHRIS) found at the following link: <a href="http://sahra.org.za/sahris/">http://sahra.org.za/sahris/</a> . We do not accept emailed, posted, hardcopy, faxed, website links or DropBox links as official submissions.  Please create an application on SAHRIS and upload all documents pertaining to the Environmental Authorisation Amendment Application Process. As per section 38(8) of the National Heritage Resources Act, Act 25 of 1999	Ms	Nokukhanya Khumalo	South African Heritage Resources Agency (SAHRA)	18 Jan 2021	Email correspondence	Thank you for the email below.  Please note that a case has been opened, we have not yet received the case ID as that would've been shared for ease of reference.

ISSUE OR CONCERN	CONTRIBUTOR			DATE OF CONTRIBUTION	MEANS OF CONTRIBUTION	RESPONSE
<p>(NHRA), an assessment of heritage resources must form part of the process and the assessment must comply with section 38(3) of the NHRA.</p> <p>Once all documents including all appendices are uploaded to the case application, please ensure that the status of the case is changed from DRAFT to SUBMITTED. Please ensure that all documents produced as part of the EA Amendment process are submitted as part of the application.</p>						
<p>Sonlandpark, Falcon Ridge, Waldrift, Duncanville and surroundings areas are already struggling with power and water infrastructure. A project like this will place extra strain on an already weak infrastructure and should not be done.</p>	Mr	Herman van Staden	Homeowner	21 Jan 2021	Email correspondence with Comments and Registration form as deliverable	<p>The proposed development requires 20MVA electricity supply. Of this 5MVA is already available at the Eskom Sonland substation – Emfuleni installed this to supply the old Unitas Park project. This will suffice for the first 2 phases at least, and the balance will become available later. It should be noted that Emfuleni will take over operation and maintenance of the electrical network once the development is complete.</p> <p>The proposed development will discharge into the Leeuwkuil wastewater treatment works which according to Emfuleni still need to be upgraded and rehabilitated in order to accommodate future developments like the proposed Unitas Park Ext 16. There is a proposal of an on-site above ground WWTW for the proposed development The treatment plant will comprise of 2x10 MLPD Aboveground Steel Tank Wastewater Treatment Facility.</p>
<p>Sonlandpark, Falcon Ridge, Waldrift, Duncanville and surroundings areas are already struggling with power and water infrastructure. A project like this will place extra strain on an already weak infrastructure and should not be done.</p>	Ms	Alta Oosthuizen	Homeowner	21 Jan 2021	Email correspondence with Comments and Registration form as deliverable	
<p>Sonlandpark, Falcon Ridge, Waldrift, Duncanville and surroundings areas are already struggling with power and water infrastructure. A project like this will place extra strain on an already weak infrastructure and should not be done.</p>	Mr	Christo Oosthuizen	Homeowner	22 Jan 2021	Email correspondence with Comments and Registration form as deliverable	
<p>Sonlandpark, Falcon Ridge, Waldrift, Duncanville and surroundings areas are already struggling with power and water infrastructure. A project like this will place extra strain on an already weak infrastructure and should not be done.</p>	Mr	Duane Bird	Tenant	22 Jan 2021	Email correspondence with Comments and Registration form as deliverable	
<p>Sonlandpark, Falcon Ridge, Waldrift, Duncanville and surroundings areas are already struggling with power and water infrastructure. A project like this</p>	Ms	Monica Bird	Tenant	22 Jan 2021	Email correspondence with Comments	



ISSUE OR CONCERN	CONTRIBUTOR			DATE OF CONTRIBUTION	MEANS OF CONTRIBUTION	RESPONSE
<p>will place extra strain on an already weak infrastructure and should not be done.</p>					<p>and Registration form as deliverable</p>	<p>Unitas Park is supplied from the Helenasrust Rand Water connection via Rand Water's Langerand reservoir which the proposed Unitas Park Ext 16 will also be supplied from.</p> <p>The Rand Water connection is sufficient, but the network pipes must be augmented. A water line connects to Rand Water at Langerand and feeds a new reservoir north-west of Unitas Park extension. Unitas Park township and densification areas can connect to the existing pipelines and no additional bulk water infrastructure was required in the short to medium term. Currently, there is no spare capacity at the Langerand but the introduction of a new supply zone with reservoir TWL 1570 m will remove all pressure on the system.</p> <p>The proposed 2km-K55 will have two access points that have been provided for in the erf subdivision. This road, or a portion of it, must first be constructed before access to the site can be obtained.</p>
<p>All development applications are processed via our online portal, the South African Heritage Resources Information System (SAHRIS) found at the following link: <a href="http://sahra.org.za/sahris/">http://sahra.org.za/sahris/</a>. We do not accept emailed, posted, hardcopy, faxed, website links or DropBox links as official submissions.</p> <p>Please create an application on SAHRIS and upload all documents pertaining to the Environmental Authorisation Amendment Application Process. As per section 38(8) of the</p>	<p>Mr</p>	<p>Andrew Salomon</p>	<p>South African Heritage Resources Agency (SAHRA)</p>	<p>05 Feb 2021</p>	<p>Email correspondence</p>	<p>Following the email below, please note that all project documents to the current phase have been uploaded onto the system.</p> <p>We will further await comments accordingly.</p>

ISSUE OR CONCERN	CONTRIBUTOR			DATE OF CONTRIBUTION	MEANS OF CONTRIBUTION	RESPONSE
<p>National Heritage Resources Act, Act 25 of 1999 (NHRA), an assessment of heritage resources must form part of the process and the assessment must comply with section 38(3) of the NHRA.</p> <p>Once all documents including all appendices are uploaded to the case application, please ensure that the status of the case is changed from DRAFT to SUBMITTED. Please ensure that all documents produced as part of the EA process are submitted as part of the application, and are submitted to SAHRA at the beginning of the Public Review periods. Once all these documents have been uploaded, I will be able to issue an informed comment as per section 38(4) and 38(8) of the NHRA.</p>						
<p>It is clearly stated that the township layout for 2680 erven was approved but must be withdrawn and a new application must be submitted. I Therefore see no reason for any comments on the current development and request that the new application be made available to us for further comments.</p>	Cllr	Elize Aucamp	Ward Councillor	17 Feb 2021	Email correspondence	<p>Correct, a township application on the said property with a township layout for 2680 erven was approved previously, however it will be withdrawn as it has lapsed and as indicated in the Draft Scoping Report (DSR), did not accommodate different residential densities and it did not comply with the latest environmental and geotechnical requirements for the site. Comments therefore are not required for the previously approved application, but for the new application as is contained in the Urban Design Framework and as envisaged within the DSR.</p>
<p>I was instructed by the community to ask that a public participation meeting be held, not all the residents has access to emails, data etc and therefore the process is not fair.</p>	Cllr	Elize Aucamp	Ward Councillor	17 Feb 2021	Email correspondence	<p>The request for a public participation meeting has been noted and further public engagement during the environmental impact assessment phase of the project will take this request into consideration.</p>

ISSUE OR CONCERN	CONTRIBUTOR			DATE OF CONTRIBUTION	MEANS OF CONTRIBUTION	RESPONSE
The Scoping Report must comply with Regulation 21 (3) of the Environmental Impact Regulations, 2014 as amended, and must contain all information set out in Appendix 2 of the above - mentioned Regulations.	Mr	Steven Mukhola	Gauteng Department of Agriculture and Rural Development (GDARD) – Director: Impact Management	23 Feb 2021	Email correspondence	The Scoping Report has been compiled in terms of Appendix 2 of the EIA Regulations, 2014 as amended.
A description of all the activities to be undertaken must be listed, specified and must be inclusive of all associated structures and infrastructures such as access routes and bulk services connection.	Mr	Steven Mukhola	GDARD – Director: Impact Management	23 Feb 2021	Email correspondence	The details of all proposed activities to be undertaken have been included in Section 1.6 of the Scoping Report.
The development footprint size of the proposed activity must be clearly defined in relation to the site development and layout plan.	Mr	Steven Mukhola	GDARD – Director: Impact Management	23 Feb 2021	Email correspondence	Noted. Detailed maps will be provided to indicate the development footprint vs the site development and layout plan.
The proposed development must correspond with activities applied for under the Environmental Impact Assessment (EIA) Regulations, 2014 as amended.	Mr	Steven Mukhola	GDARD – Director: Impact Management	23 Feb 2021	Email correspondence	All activities applied for under the EIA Regulations, 2014 as amended are in line with the proposed developmental works and objectives.
The draft scoping report indicates the presence of unchanneled valley bottom within the study area.	Mr	Steven Mukhola	GDARD – Director: Impact Management	23 Feb 2021	Email correspondence	That is correct, further investigation is underway.
A detailed site development and layout plan overlain by a composite sensitivity map must be attached in scoping report. This plan must be an A3 size and take into consideration all activities listed inclusive of associated infrastructure such as access routes and bulk services connection. The plan must also reflect buffer zones as indicated on page 34 of the Ecological Impact Assessment Report prepared by Gareth Preen dated 24 March 2020.	Mr	Steven Mukhola	GDARD – Director: Impact Management	23 Feb 2021	Email correspondence	The detailed site development and layout plan has been appended in the Scoping Report.

ISSUE OR CONCERN	CONTRIBUTOR			DATE OF CONTRIBUTION	MEANS OF CONTRIBUTION	RESPONSE
The proposed site is affected by a dolomite in terms of the Department recommend that a dolomite stability assessment be conducted and be included in the draft EIAR.	Mr	Steven Mukhola	GDARD – Director: Impact Management	23 Feb 2021	Email correspondence	The dolomite stability assessment has been initiated and will further form part of the submission of the DEIAR.
Comparative assessment of all alternatives taking into consideration, the sensitive areas on the site, surrounding land uses, nature and scale of activity components must be done, and outcomes reported.	Mr	Steven Mukhola	GDARD – Director: Impact Management	23 Feb 2021	Email correspondence	Noted, thank you. A comparative assessment will form part of the assessment process.
A credible method of impact assessment, impact identification, rating and mitigation must be used to determine the impact of the proposed development on the biophysical environment on the site.	Mr	Steven Mukhola	GDARD – Director: Impact Management	23 Feb 2021	Email correspondence	Noted, thank you. A credible methods of impact assessment will be used during the EIA phase
1.1 A detailed master storm water management plan (SWMP) must comply with the Sustainable Urban Drainage Systems (SUDS) Principles and consider source, local and regional controls.	Mr	Steven Mukhola	GDARD – Director: Impact Management	23 Feb 2021	Email correspondence	Noted, thank you. The Master SWMP will comply with the SUDS principles and will further be included in the EIA phase.
1.2 A site (project) specific Environmental Management Programme (EMPr) which is practical and enforceable is attached the draft scoping report. However, the EMPr must be in line with the content requirement as stipulated in Appendix 4 of the Environmental Impact Assessment (EIA) Regulations, 2014, and must incorporate management and mitigation measures to impacts identified during the assessment and in the specialist studies.	Mr	Steven Mukhola	GDARD – Director: Impact Management	23 Feb 2021	Email correspondence	The compilation of the site-specific EMP is based on Appendix 4 of the EIA Regulations, 2014 as amended.
1.3 The Public Participation process (PPP) must be carried out in accordance with the minimum requirements of Chapter 6, Public Participation, GN R326, of the EIA Regulations 2014 as amended.	Mr	Steven Mukhola	GDARD – Director: Impact Management	23 Feb 2021	Email correspondence	The nature of the conducted PPP is in line with Chapter 6 of the EIA Regulations, 2014 as amended. It is to be further noted that given the respectively Covid-19 guidelines, alternatives were and will further be

ISSUE OR CONCERN	CONTRIBUTOR			DATE OF CONTRIBUTION	MEANS OF CONTRIBUTION	RESPONSE
						applied to ensure that all protocols are followed.
1.4 All the specialist studies included in the Draft Scoping Report must be included in the Draft EIAR not in the Final Scoping Report.	Mr	Steven Mukhola	GDARD – Director: Impact Management	23 Feb 2021	Email correspondence	Noted, thank you.
<b>Comments received during the review period of the Final Scoping Report (03 March to 06 April 2021)</b>						
The scoping report and plan of study for environmental impact assessment which is submitted in respect of the above-mentioned application and received by this Department on 02 March 2021 has been approved. You may accordingly proceed with undertaking the environmental impact assessment in accordance with the tasks that are outlined in the plan of then study for environmental impact assessment.	Ms	Xoliswa Bobelo	GDARD – Control Environment al Officer	24 Mar 2021	Email correspondence	Noted, thank you.
1. The EIAR must comply with Appendix 3 of the Environmental Impact Regulations (EIAR), 2014 as amended.	Ms	Xoliswa Bobelo	GDARD – Control Environment al Officer	24 Mar 2021	Email correspondence	Noted. GCS herewith confirm that the EIAR is in compliance with Appendix 3 of the EIA Regulations 2014 (as amended).
2. A description of all the activities to be undertaken must be listed, specified and must be inclusive of all associated structures and infrastructures such as access route and bulk services connection.	Ms	Xoliswa Bobelo	GDARD – Control Environment al Officer	24 Mar 2021	Email correspondence	The comments has been noted.
3. The proposed development must correspond with activities applied for under the Environmental Impact Assessment (EIA) Regulations, 2014 as amended.	Ms	Xoliswa Bobelo	GDARD – Control Environment al Officer	24 Mar 2021	Email correspondence	Noted, GCS will ensure that the development correspond with activities applied for in terms of the EIA Regulations 2014 (as amended).
4. The development footprint size of the proposed activity must be clearly defined in relation to the site development and layout plan.	Ms	Xoliswa Bobelo	GDARD – Control Environment al Officer	24 Mar 2021	Email correspondence	The comment has been noted.

ISSUE OR CONCERN	CONTRIBUTOR			DATE OF CONTRIBUTION	MEANS OF CONTRIBUTION	RESPONSE
5. The report indicated the presence of an unchanneled valley bottom 1 within the study area. However, the Sensitivity Map Number 19-0921-16-V2 drawn by N Naidoo and reviewed by L Mashego on 26 February 2021 indicates that the proposed development intrudes the edge of the 500m River Buffer, but is located outside the 32m buffer zone measured from the edge of the riparian zone.	Ms	Xoliswa Bobelo	GDARD – Control Environmental Officer	24 Mar 2021	Email correspondence	The comment has been noted and alignment will be finalised prior to the submission of the FEIR.
6. A detailed site development and layout plan dated 2021-02-22 attached as Appendix D in the report must be overlain by the sensitivity map number 19-0921-16-V2 dated 26 February 2021. This plan must be A3 size and take into consideration all activities listed inclusive of associated infrastructure such as access routes and bulk services connection and must reflect proper legend.	Ms	Xoliswa Bobelo	GDARD – Control Environmental Officer	24 Mar 2021	Email correspondence	Noted. Please refer to Figure 5-1 of the Draft EIR for the required detailed site development and layout sensitivity plan.
7. Phases 1 and 4 of the proposed development as indicated in the site development and layout plan are affected by dolomite in terms of the Department's Geographic Information System. Therefore, the Department recommends that a dolomite stability assessment be conducted and form part of the application for an environmental authorisation.	Ms	Xoliswa Bobelo	GDARD – Control Environmental Officer	24 Mar 2021	Email correspondence	Noted. Please refer to Appendix B1 of the Draft EIR for Dolomite Stability Investigation.
8. Comparative assessment of all alternatives taking into consideration, the sensitive areas on the site, surrounding land uses, nature and scale of the activity components must be done, and outcomes reported.	Ms	Xoliswa Bobelo	GDARD – Control Environmental Officer	24 Mar 2021	Email correspondence	Noted, a detailed comparative assessment has been included in the Draft EIR. Please refer to Section 5.
9. A credible method of impact assessment, impact identification, rating and mitigation must be used to determine the impact of the proposed development inclusive of the proposed on-site above ground biological	Ms	Xoliswa Bobelo	GDARD – Control Environmental Officer	24 Mar 2021	Email correspondence	Noted, please refer to the Draft EIR; Section 10 for the methodology and Section 12 for the impact assessment.

ISSUE OR CONCERN	CONTRIBUTOR			DATE OF CONTRIBUTION	MEANS OF CONTRIBUTION	RESPONSE
wastewater treatment facility on the biophysical environment on the site.						
10. A detailed master storm water management plan for the site (including storm water management measures to be installed for the operational phase) must be developed by a suitably qualified engineer and approved by the Local Municipality.	Ms	Xoliswa Bobelo	GDARD – Control Environmental Officer	24 Mar 2021	Email correspondence	A detailing Preliminary Design Report (PDR) has been developed with an inclusion of storm water management plan outline.
11. A site (project) specific Environmental Management Programme (EMPr) which is practical and enforceable is attached the scoping report. However, the EMPr must be in line with the content requirements as stipulated in Appendix 4 of the Environmental Impact Assessment (EIA) Regulations, 2014, and must incorporate management and mitigation measures to impacts identified during the assessment and in the specialist studies.	Ms	Xoliswa Bobelo	GDARD – Control Environmental Officer	24 Mar 2021	Email correspondence	Noted. Please refer to Appendix E of the Draft EIR for the site specific EMPr. GCS confirm that the aforementioned EMPr has been compiled in accordance with the requirements of Appendix 4 of the EIA Regulations of 2014 (as amended).
12. The Public Participation process must be carried out in accordance with the minimum requirement of Chapter 6, Public Participation, GN 326, of the EIA Regulations 2014 as amended.	Ms	Xoliswa Bobelo	GDARD – Control Environmental Officer	24 Mar 2021	Email correspondence	Noted. Public consultation is being undertaken in accordance with Chapter 6 of the EIA Regulations of 2014 (as amended), taking cognisance of all required Covid-19 protocols.
13. A confirmation from the relevant authority with regards to provision of bulk services (e.g. water supply, sewerage and waste disposal, energy, storm water) and related services such as road infrastructures is required. This must include a description infrastructure, specifications, layout, capacity and the planned routes.	Ms	Xoliswa Bobelo	GDARD – Control Environmental Officer	24 Mar 2021	Email correspondence	Written feedback is currently pending from the relevant departments, however consultation with the responsible municipal has been undertaken with the Technical Team.
14. The Specialist Reports which are attached as Appendix C “Specialist Reports” in the draft scoping report and any other Specialist	Ms	Xoliswa Bobelo	GDARD – Control Environmental Officer	24 Mar 2021	Email correspondence	Noted. All specialist reports have been included as part of this Draft EIR, please refer to Appendix B.

ISSUE OR CONCERN	CONTRIBUTOR			DATE OF CONTRIBUTION	MEANS OF CONTRIBUTION	RESPONSE
Studies recommended must form part of the environmental impact assessment report.						



## **APPENDIX A**

Comment and Registration Forms



**Phumaf Holdings (Pty) Ltd  
Unitas Park, Gauteng  
Background Information Document**

I&AP Comment and Registration Form  
GCS Ref No: 19.0921

Name:	Monica	Surname:	Bird
Organisation / interest:	Tenant		
Postal / Residential address	38 Wolff Kruger Ave		
	Area:	Sonlandpark	Code: 1929
Contact details	Tel:	( )	
	Fax:	( )	
	Mobile:	(072) 9723227	
	Email:	monicambird90@gmail.com	

Please mark with an X to indicate whether you would like to participate in the process:

Yes, I would like to participate in this process and receive periodic updates

No, I am not interested in participating and do not wish to receive further information

Preferred method of communication: Email  Fax  Post

Date commented: (22/01/2021)

Please indicate any issues, comments and concerns with regards to the proposed project

Sonlandpark, Falcon Ridge, Waldrift, Duncaville & Surrounding areas are already struggling with power and water infrastructure. A project like this will place extra strain on an already weak infrastructure.

Please indicate in which aspects you would require more information And therefor should not be

All aspects done.

Please indicate the contact details of any other I&APs whom you think should be contacted

Name:		Surname:	
Tel:	( )	Fax:	( )
Mobile:	( )		
Email:			

In order to be registered as an I&AP for this project, fax, mail, or e-mail the completed registration form to  
 Lehlogonolo Mashego at:  
 Tel: (011) 803 5726  
 Fax: (011) 803 5232  
 Email: [lehlo@gcs-sa.biz](mailto:lehlo@gcs-sa.biz)  
 Post: PO Box 2597, Rivonia, 2128



Phumaf Holdings (Pty) Ltd  
Unitas Park, Gauteng  
Background Information Document

I&AP Comment and Registration Form  
GCS Ref No: 19.0921

Name:	HERMAN	Surname:	VAN STADEN		
Organisation / interest:	HOME OWNER				
Postal / Residential address	40 WOLFF KRUGER AVE				
	Area:	SONLANDPARK	Code:	1929	
Contact details	Tel:	(079) 898 3900			
	Fax:	( )			
	Mobile:	(079) 898 3900			
	Email:	HERMANVANSTADEN@GMAIL.COM			

Please mark with an X to indicate whether you would like to participate in the process:

Yes, I would like to participate in this process and receive periodic updates



No, I am not interested in participating and do not wish to receive further information

Preferred method of communication

Email



Fax

Post

Date commented

(21 / 01 / 2021)

Please indicate any issues, comments and concerns with regards to the proposed project

SONLANDPARK, FALCON RIDGE, WALDRIFT, DUNCANVILLE AND SURROUNDING AREAS ARE ALREADY STRUGGLING WITH POWER AND WATER INFRASTRUCTURE. A PROJECT LIKE THIS WILL PLACE EXTRA

Please indicate in which aspects you would require more information

STRAIN ON AN ALREADY WEAK INFRASTRUCTURE. AND SHOULD NOT BE DONE.

ALL

Please indicate the contact details of any other I&APs whom you think should be contacted

Name:		Surname:	
Tel:	( )	Fax:	( )
Mobile:	( )		
Email:			

In order to be registered as an I&AP for this project, fax, mail, or e-mail the completed registration form to

Lehlogonolo Mashego at:

Tel: (011) 803 5726

Fax: (011) 803 5232

Email: [lehlo@gcs-sa.biz](mailto:lehlo@gcs-sa.biz)

Post: PO Box 2597, Rivonia, 2128



Phumaf Holdings (Pty) Ltd  
Unitas Park, Gauteng  
Background Information Document

I&AP Comment and Registration Form  
GCS Ref No: 19.0921

Name:	ALTA	Surname:	OOSTHUIZEN
Organisation / interest:	HOME OWNER		
Postal / Residential address	WOLF KRUGER LAAN 38		
Area:	SONLANDPARK	Code:	1929
Contact details	Tel:	(076) 677 8178	
	Fax:	( )	
	Mobile:	(076) 677 8178	
	Email:		
Please mark with an X to indicate whether you would like to participate in the process:			
Yes, I would like to participate in this process and receive periodic updates			<input checked="" type="checkbox"/>
No, I am not interested in participating and do not wish to receive further information			<input type="checkbox"/>
Preferred method of communication	Email	Fax	Post
Date commented	(21/01/2021)		
Please indicate any issues, comments and concerns with regards to the proposed project			
SONLANDPARK, FALCON RIDGE, WALDRIFT, DUNCANVILLE AND SURROUNDING AREAS ARE ALREADY STRUGGLING WITH POWER AND WATER INFRASTRUCTURE. A PROJECT LIKE THIS WILL PLACE EXTRA STRAIN ON AN ALREADY WEAK INFRASTRUCTURE AND SHOULD NOT BE DONE.			
Please indicate in which aspects you would require more information			
ALL ASPECTS			
Please indicate the contact details of any other I&APs whom you think should be contacted			
Name:			Surname:
Tel:	( )	Fax:	( )
Mobile:	( )		
Email:			
<p>In order to be registered as an I&amp;AP for this project, fax, mail, or e-mail the completed registration form to Lehlogonolo Mashego at: Tel: (011) 803 5726 Fax: (011) 803 5232 Email: <a href="mailto:lehlo@gcs-sa.biz">lehlo@gcs-sa.biz</a> Post: PO Box 2597, Rivonia, 2128</p>			



**Phumaf Holdings (Pty) Ltd  
Unitas Park, Gauteng  
Background Information Document**

I&AP Comment and Registration Form  
GCS Ref No: 19.0921

Name:	Duane		Surname:	Bird	
Organisation / interest:	Tenant				
Postal / Residential address	38 WOLFF Kruger Ave.				
	Area:	SonlandPark		Code:	1929
Contact details	Tel:	( )			
	Fax:	( )			
	Mobile:	(076) 8645831			
	Email:	duaneanthonybird@gmail.com			
Please mark with an X to indicate whether you would like to participate in the process:					
Yes, I would like to participate in this process and receive periodic updates					<input checked="" type="checkbox"/>
No, I am not interested in participating and do not wish to receive further information					
Preferred method of communication	Email	<input checked="" type="checkbox"/>	Fax	<input type="checkbox"/>	Post
Date commented	22/01/2021				
Please indicate any issues, comments and concerns with regards to the proposed project					
SonlandPark, Falcon Ridge, Waldrift, Duncanville and surrounding areas are already struggling with power and water infrastructure. A project like this will place extra strain on an already weak infrastructure and should not be done.					
Please indicate in which aspects you would require more information					
Please indicate the contact details of any other I&APs whom you think should be contacted					
Name:			Surname:		
Tel:	( )	Fax:	( )		
Mobile:	( )				
Email:					
<p>In order to be registered as an I&amp;AP for this project, fax, mail, or e-mail the completed registration form to                  Lehlogonolo Mashego at:                  Tel: (011) 803 5726                  Fax: (011) 803 5232                  Email: <a href="mailto:lehlo@gcs-sa.biz">lehlo@gcs-sa.biz</a>                  Post: PO Box 2597, Rivonia, 2128</p>					



**Phumaf Holdings (Pty) Ltd  
Unitas Park, Gauteng  
Background Information Document**

I&AP Comment and Registration Form  
GCS Ref No: 19.0921

Name:	CHRISTO	Surname:	OOSTHUIZEN
Organisation / interest:	OWNER		
Postal / Residential address	WOLF KRUGER LAAN 38		
	Area:	Code:	1929
Contact details	Tel:	( )	
	Fax:	( )	
	Mobile:	(076) 235 5958	
	Email:		
Please mark with an X to indicate whether you would like to participate in the process:			
Yes, I would like to participate in this process and receive periodic updates			<input type="checkbox"/>
No, I am not interested in participating and do not wish to receive further information			<input type="checkbox"/>
Preferred method of communication	Email	Fax	Post
Date commented	22/01/2021		
Please indicate any issues, comments and concerns with regards to the proposed project			
SONLANDPARK, FALCON RIDGE, WALDRIFT, DUNKANSVILLE, SURROUNDING AREAS ARE ALREADY STRUGGLING WITH POWER AND WATER INFRASTRUCTURE. A PROJECT LIKE THIS WILL PLACE EXTRA STRAIN ON AN ALREADY WEAK INFRASTRUCTURE AND THEREFOR SHOULD NOT BE			
Please indicate in which aspects you would require more information			DONE
ALL ASPECTS			
Please indicate the contact details of any other I&APs whom you think should be contacted			
Name:	Surname:		
Tel:	( )	Fax:	( )
Mobile:	( )		
Email:			
<p>In order to be registered as an I&amp;AP for this project, fax, mail, or e-mail the completed registration form to                  Lehlogonolo Mashego at:                  Tel: (011) 803 5726                  Fax: (011) 803 5232                  Email: <a href="mailto:lehlo@gcs-sa.biz">lehlo@gcs-sa.biz</a>                  Post: PO Box 2597, Rivonia, 2128</p>			



Phumaf Holdings (Pty) Ltd  
Unitas Park, Gauteng  
Background Information Document

I&AP Comment and Registration Form  
GCS Ref No: 19.0921

Name:	ALTA	Surname:	OOSTHUIZEN
Organisation / interest:	HOME OWNER		
Postal / Residential address	WOLF KRUGER LAAN 38		
Area:	SONLANDPARK	Code:	1929
Contact details	Tel:	(076) 677 8178	
	Fax:	( )	
	Mobile:	(076) 677 8178	
	Email:		
Please mark with an X to indicate whether you would like to participate in the process:			
Yes, I would like to participate in this process and receive periodic updates			<input checked="" type="checkbox"/>
No, I am not interested in participating and do not wish to receive further information			<input type="checkbox"/>
Preferred method of communication	Email	Fax	Post
Date commented	(21/01/2021)		
Please indicate any issues, comments and concerns with regards to the proposed project			
SONLANDPARK, FALCON RIDGE, WALDRIFT, DUNCANVILLE AND SURROUNDING AREAS ARE ALREADY STRUGGLING WITH POWER AND WATER INFRASTRUCTURE. A PROJECT LIKE THIS WILL PLACE EXTRA STRAIN ON AN ALREADY WEAK INFRASTRUCTURE AND SHOULD NOT BE DONE.			
Please indicate in which aspects you would require more information			
ALL ASPECTS			
Please indicate the contact details of any other I&APs whom you think should be contacted			
Name:	Surname:		
Tel:	( )	Fax:	( )
Mobile:	( )		
Email:			
<p>In order to be registered as an I&amp;AP for this project, fax, mail, or e-mail the completed registration form to Lehlogonolo Mashego at: Tel: (011) 803 5726 Fax: (011) 803 5232 Email: <a href="mailto:lehlo@gcs-sa.biz">lehlo@gcs-sa.biz</a> Post: PO Box 2597, Rivonia, 2128</p>			



**Phumaf Holdings (Pty) Ltd  
Unitas Park, Gauteng  
Background Information Document**

I&AP Comment and Registration Form  
GCS Ref No: 19.0921

Name:	Duane		Surname:	Bird	
Organisation / interest:	Tenant				
Postal / Residential address	38 Wolff Kruger Ave.				
	Area:	Sonland Park		Code:	1929
Contact details	Tel:	( )			
	Fax:	( )			
	Mobile:	(076) 8645831			
	Email:	duaneanthonybird@gmail.com			
Please mark with an X to indicate whether you would like to participate in the process:					
Yes, I would like to participate in this process and receive periodic updates					<input checked="" type="checkbox"/>
No, I am not interested in participating and do not wish to receive further information					
Preferred method of communication	Email	<input checked="" type="checkbox"/>	Fax	<input type="checkbox"/>	Post
Date commented	22/01/2021				
Please indicate any issues, comments and concerns with regards to the proposed project					
Sonland Park, Falcon Ridge, Waldrift, Duncanville and surrounding areas are already struggling with power and water infrastructure. A project like this will place extra strain on an already weak infrastructure and should not be done.					
Please indicate in which aspects you would require more information					
Please indicate the contact details of any other I&APs whom you think should be contacted					
Name:			Surname:		
Tel:	( )	Fax:	( )		
Mobile:	( )				
Email:					
<p>In order to be registered as an I&amp;AP for this project, fax, mail, or e-mail the completed registration form to                  Lehlogonolo Mashego at:                  Tel: (011) 803 5726                  Fax: (011) 803 5232                  Email: <a href="mailto:lehlo@gcs-sa.biz">lehlo@gcs-sa.biz</a>                  Post: PO Box 2597, Rivonia, 2128</p>					





**Phumaf Holdings (Pty) Ltd  
Unitas Park, Gauteng  
Background Information Document**

I&AP Comment and Registration Form  
GCS Ref No: 19.0921

Name: CHRISTO Surname: OOSTHUIZEN

Organisation / interest: OWNER

Postal / Residential address: WOLF KRUGER LAAN 38

Area: Code: 1929

Contact details Tel: ( )

Fax: ( )

Mobile: (076) 235 5958

Email:

Please mark with an X to indicate whether you would like to participate in the process:

Yes, I would like to participate in this process and receive periodic updates

No, I am not interested in participating and do not wish to receive further information

Preferred method of communication Email  Fax  Post

Date commented 22/01/2021

Please indicate any issues, comments and concerns with regards to the proposed project

SONLANDPARK, FALCON RIDGE, WALDRIFT, DUNKANSVILLE, SURROUNDING AREAS ARE ALREADY STRUGGLING WITH POWER AND WATER INFRASTRUCTURE. A PROJECT LIKE THIS WILL PLACE EXTRA STRAIN ON AN ALREADY WEAK INFRASTRUCTURE AND THEREFOR SHOULD NOT BE

Please indicate in which aspects you would require more information DONE

ALL ASPECTS

Please indicate the contact details of any other I&APs whom you think should be contacted

Name: Surname:

Tel: ( ) Fax: ( )

Mobile: ( )

Email:

In order to be registered as an I&AP for this project, fax, mail, or e-mail the completed registration form to  
Lehlogonolo Mashego at:  
Tel: (011) 803 5726  
Fax: (011) 803 5232  
Email: [lehlo@gcs-sa.biz](mailto:lehlo@gcs-sa.biz)  
Post: PO Box 2597, Rivonia, 2128



**Phumaf Holdings (Pty) Ltd  
Unitas Park, Gauteng  
Background Information Document**

I&AP Comment and Registration Form  
GCS Ref No: 19.0921

Name:	Monica	Surname:	Bird
Organisation / interest:	Tenant		
Postal / Residential address	38 Wolff Kruger Ave		
	Area:	Sonlandpark	Code: 1929
Contact details	Tel:	( )	
	Fax:	( )	
	Mobile:	(072) 9723227	
	Email:	monicambird90@gmail.com	
Please mark with an X to indicate whether you would like to participate in the process:			
Yes, I would like to participate in this process and receive periodic updates			<input checked="" type="checkbox"/>
No, I am not interested in participating and do not wish to receive further information			<input type="checkbox"/>
Preferred method of communication	Email	<input checked="" type="checkbox"/>	Fax <input type="checkbox"/> Post <input type="checkbox"/>
Date commented	(22/01/2021)		
Please indicate any issues, comments and concerns with regards to the proposed project			
Sonlandpark, Falcon Ridge, Waldrift, Duncaville & Surrounding areas are already struggling with power and water infrastructure. A project like this will place extra strain on an already weak infrastructure.			
Please indicate in which aspects you would require more information And therefor should not be done.			
All aspects			
Please indicate the contact details of any other I&APs whom you think should be contacted			
Name:	Surname:		
Tel:	( )	Fax:	( )
Mobile:	( )		
Email:			
<p>In order to be registered as an I&amp;AP for this project, fax, mail, or e-mail the completed registration form to                  Lehlogonolo Mashego at:                  Tel: (011) 803 5726                  Fax: (011) 803 5232                  Email: <a href="mailto:lehlo@gcs-sa.biz">lehlo@gcs-sa.biz</a>                  Post: PO Box 2597, Rivonia, 2128</p>			



Phumaf Holdings (Pty) Ltd  
Unitas Park, Gauteng  
Background Information Document

I&AP Comment and Registration Form  
GCS Ref No: 19.0921

Name:	HERMAN	Surname:	VAN STADEN		
Organisation / interest:	HOME OWNER				
Postal / Residential address	40 WOLFF KRUGER AVE				
	Area:	SONLANDPARK	Code:	1929	
Contact details	Tel:	(079) 898 3900			
	Fax:	( )			
	Mobile:	(079) 898 3900			
	Email:	HERMANVANSTADEN@GMAIL.COM			

Please mark with an X to indicate whether you would like to participate in the process:

Yes, I would like to participate in this process and receive periodic updates

No, I am not interested in participating and do not wish to receive further information

Preferred method of communication

Email	<input checked="" type="checkbox"/>	Fax	<input type="checkbox"/>	Post	<input type="checkbox"/>
-------	-------------------------------------	-----	--------------------------	------	--------------------------

Date commented (21 / 01 / 2021)

Please indicate any issues, comments and concerns with regards to the proposed project

SONLANDPARK, FALCON RIDGE, WALDRIFT, DUNCANVILLE AND SURROUNDING AREAS ARE ALREADY STRUGGLING WITH POWER AND WATER INFRASTRUCTURE. A PROJECT LIKE THIS WILL PLACE EXTRA

Please indicate in which aspects you would require more information STRAIN ON AN ALREADY WEAK INFRASTRUCTURE. AND SHOULD NOT BE DONE.

Please indicate the contact details of any other I&APs whom you think should be contacted

Name:		Surname:	
Tel:	( )	Fax:	( )
Mobile:	( )		
Email:			

In order to be registered as an I&AP for this project, fax, mail, or e-mail the completed registration form to  
 Lehlogonolo Mashego at:  
 Tel: (011) 803 5726  
 Fax: (011) 803 5232  
 Email: [lehlo@gcs-sa.biz](mailto:lehlo@gcs-sa.biz)  
 Post: PO Box 2597, Rivonia, 2128

## **APPENDIX B**

Email Correspondence

**From:** abel ignatius mbele  
**Sent:** Mon, 18 Jan 2021 07:55:14 +0200  
**To:** Lehlo Mashego  
**Subject:** inquiry

Good morning Hloni I hope you are doing well under this pandemic period. My name is Abel Mbele and I am hereby requesting to you if you can assist me with the information regarding to where I should apply in order to obtain a stand in this portion of land ( 222 Houtkop 549 IQ, Unitas Park ). Cause now we got many scams where people are robbed and occupy fraudulent land, please I need you help. May the lord be with you, thanks.

**From:** Lehlo Mashego  
**Sent:** Tue, 19 Jan 2021 11:47:59 +0000  
**To:** Nokukhanya Khumalo  
**Cc:** Gerda Bothma  
**Subject:** RE: GRLRP: Unitas Park - Draft Scoping Report (DSR)\_from 15 Jan 2021

Good Day Nokukhanya

Thank you for the email below.

Please note that a case has been opened, we have not yet received the case ID as that would've been shared for ease of reference.

Kind regards  
Lehlogonolo

---

**From:** Nokukhanya Khumalo <nkhumalo@sahra.org.za>  
**Sent:** Monday, 18 January 2021 9:14 AM  
**To:** Lehlo Mashego <lehlo@gcs-sa.biz>  
**Cc:** Gerda Bothma <gerdab@gcs-sa.biz>  
**Subject:** RE: GRLRP: Unitas Park - Draft Scoping Report (DSR)\_from 15 Jan 2021

Good morning,

Please note that all development applications are processed via our online portal, the South African Heritage Resources Information System (SAHRIS) found at the following link: <http://sahra.org.za/sahris/>. We do not accept emailed, posted, hardcopy, faxed, website links or DropBox links as official submissions.

Please create an application on SAHRIS and upload all documents pertaining to the Environmental Authorisation Amendment Application Process. As per section 38(8) of the National Heritage Resources Act, Act 25 of 1999 (NHRA), an assessment of heritage resources must form part of the process and the assessment must comply with section 38(3) of the NHRA.

Once all documents including all appendices are uploaded to the case application, please ensure that the status of the case is changed from DRAFT to SUBMITTED. Please ensure that all documents produced as part of the EA Amendment process are submitted as part of the application.

Kind Regards,  
Nokukhanya Khumalo

---

**From:** Lehlo Mashego <[lehlo@gcs-sa.biz](mailto:lehlo@gcs-sa.biz)>  
**Sent:** Friday, 15 January 2021 19:22  
**To:** Lehlo Mashego <[lehlo@gcs-sa.biz](mailto:lehlo@gcs-sa.biz)>

**Cc:** Gerda Bothma <[gerdab@gcs-sa.biz](mailto:gerdab@gcs-sa.biz)>

**Subject:** GRLRP: Unitas Park - Draft Scoping Report (DSR)\_from 15 Jan 2021

Dear stakeholders

I have spoken to a few of you personally to let you know of the Scoping and Environmental Impact Assessment (S&EIA) underway for the proposed Township Development in Unitas Park – Extension 16, Emfuleni Local Municipality.

Please find attached a Background Information Document (BID) with more information.

As mentioned to you, the Draft Scoping Report (DSR) is now available and may be accessed on the link provided below.

Link: <http://www.gcs-sa.biz/public-documents/>

We are engaging with all stakeholders virtually and advise that you contact the undersigned to schedule accordingly. Do note that you are welcome to distribute the attached information and the email to people in your area that may be interested and/or affected.

Note: Advertisements with regards to the opportunity to become involved were published in the Sedibeng Ster (13 January - 19 January 2021). Your participation in this project will be appreciated.

*Please make use of the attached comment sheet to provide your comments on the DSR on or before **15 February 2021**.*

Lehlogonolo Mashego / Gerda Bothma  
Tel: 011 803 5726, Fax: 011 803 5745,  
E-mail: [lehlo@gcs-sa.biz](mailto:lehlo@gcs-sa.biz) / [gerbab@gcs-sa.biz](mailto:gerbab@gcs-sa.biz)  
Mail: P O Box 2597, Rivonia, 2128

We are looking forward to your participation.

Kind regards  
Lehlogonolo Mashego

**Lehlo Mashego**  
Environmental Liaison Officer



**Tel** +27 (0) 11 803 5726  
**Fax** +27 (0) 11 803 5745  
**Cell**

**Web** [www.gcs-sa.biz](http://www.gcs-sa.biz)  
**Addresses** 63 Wessel Road, Rivonia,  
Johannesburg, South Africa

**Established in  
1987**



Consider the environment before printing this email.

DISCLAIMER: The provisions of Section 11 of the Electronic Communications and Transactions Act 25 of 2002 apply to this email notice and make it enforceable and binding on the recipient/addressee. This email message (including attachments) contains information which may be confidential and/or legally privileged. Unless you are the intended recipient, you may not use, copy or disclose to anyone the message or any information contained in the message or from any attachments that were sent with this email, and if you have received this email message in error, please advise the sender by email, and delete the message. Unauthorised disclosure and/or use of information contained in this email may result in civil and criminal liability. Everything in this e-mail and attachments relating to the official business of GCS Water & Environment (Pty) Ltd (GCS) or any of its subsidiaries, is proprietary to the company. Caution should be observed in placing any reliance upon any information contained in this e-mail, which is not intended to be a representation or inducement to make any decision in relation to GCS after consultation with appropriate legal, regulatory, tax, technical, business, investment, financial, and accounting advisors. The e-mail address of the sender may not be used, copied, sold, disclosed or incorporated into any database or mailing list for spamming and/or other marketing purposes without the prior consent of GCS. Neither the sender of the e-mail, nor GCS shall be liable to any party for any direct, indirect or consequential damages, including, without limitation, loss of profit, interruption of business or loss of information, data or software or otherwise. No warranties are created or implied that an employee of GCS and/or a contractor of GCS is authorized to create and send this e-mail.

## Nokukhanya Khumalo

Heritage Officer: Archaeology, Palaeontology & Meteorites Unit


South African Heritage Resources Agency

- *A nation united through heritage* -


T: +27 21 462 4502/ 8654 | C: | F: +27 21 4624509

E: [NKhumalo@sahra.org.za](mailto:NKhumalo@sahra.org.za) | 111 Harrington Street | Cape Town |

[www.sahra.org.za](http://www.sahra.org.za)







**From:** Lehlo Mashego  
**Sent:** Fri, 5 Feb 2021 08:47:54 +0000  
**To:** hermanvanstaden@gmail.com  
**Subject:** RE: I&AP Comment and Registration

Good day Alta

Apologies for the delayed response.

Do note that your registration form has been received and thank you for your contribution.

It is to be noted that all received comments will be incorporated and addressed into the Comments and Response Report (CRR). The first version of the CRR will be made available along with the distribution of the Final Scoping Report.

Additionally, the draft Scoping Report may still be accessed on the link provided below.

Link: <http://www.gcs-sa.biz/public-documents/>

Should you wish to engage further, please do not hesitate to contact us accordingly

Kind regards  
Lehlogonolo

---

**From:** hermanvanstaden@gmail.com <hermanvanstaden@gmail.com>  
**Sent:** Sunday, 24 January 2021 8:13 PM  
**To:** Lehlo Mashego <lehlo@gcs-sa.biz>  
**Subject:** I&AP Comment and Registration

Dear Lehlogonolo

Please find attached my I&AP Comment and Registration Form.

Thank you in advance

Alta Oosthuizen



This email has been checked for viruses by Avast antivirus software.  
[www.avast.com](http://www.avast.com)

**From:** Lehlo Mashego  
**Sent:** Fri, 5 Feb 2021 08:47:29 +0000  
**To:** hermanvanstaden@gmail.com  
**Subject:** RE: I&AP Comment and Registration

Good day Duane

Apologies for the delayed response.

Do note that your registration form has been received and thank you for your contribution.

It is to be noted that all received comments will be incorporated and addressed into the Comments and Response Report (CRR). The first version of the CRR will be made available along with the distribution of the Final Scoping Report.

Additionally, the draft Scoping Report may still be accessed on the link provided below.

Link: <http://www.gcs-sa.biz/public-documents/>

Should you wish to engage further, please do not hesitate to contact us accordingly

Kind regards  
Lehlogonolo

---

**From:** hermanvanstaden@gmail.com <hermanvanstaden@gmail.com>  
**Sent:** Sunday, 24 January 2021 8:14 PM  
**To:** Lehlo Mashego <lehlo@gcs-sa.biz>  
**Subject:** I&AP Comment and Registration

Dear Lehlogonolo

Please find attached my I&AP Comment and Registration Form.

Thank you in advance

Duane Bird



This email has been checked for viruses by Avast antivirus software.  
[www.avast.com](http://www.avast.com)

**From:** Lehlo Mashego  
**Sent:** Fri, 22 Jan 2021 08:36:49 +0000  
**To:** Herman van Staden  
**Cc:** Gerda Bothma  
**Subject:** RE: I&AP Comment and Registration form

Good morning Herman

Please note that this acts as a formal acknowledgement of the IAP Comment and Registration Form received.

Should you need any additional information, please do not hesitate to contact us.

Kind regards  
Lehlogonolo Mashego

---

**From:** Herman van Staden <hermanvanstaden@gmail.com>  
**Sent:** Thursday, 21 January 2021 12:03 PM  
**To:** Lehlo Mashego <lehlo@gcs-sa.biz>  
**Subject:** I&AP Comment and Registration form

Dear Lehlogonolo

Please find attached my I&AP Comment and Registration Form.

Thank you in advance

Herman van Staden

**From:** Lehlo Mashego  
**Sent:** Fri, 5 Feb 2021 11:10:06 +0000  
**To:** abel ignatius mbele  
**Subject:** RE: inquiry  
**Attachments:** 19.0921 - Unitas Park\_BID\_V1.pdf

Good day Abel

Apologies for the delayed response.

Following the email below, do that we are currently running the environmental authorisation process and are encouraged to provide your input and comment thereof. Do note that a formal response to what you have raised will further be addressed and will be incorporated into the first version of the Comments and Response Report which will be made available with the distribution of the Final Scoping Report.

Do note that the draft Scoping Report may still be accessed on the link provided below.

Link: <http://www.gcs-sa.biz/public-documents/>

Should you wish to engage further, please do not hesitate to contact us accordingly.

Kind regards  
Lehlogonolo

---

**From:** abel ignatius mbele <abelignatiusmbele@gmail.com>  
**Sent:** Monday, 18 January 2021 7:55 AM  
**To:** Lehlo Mashego <lehlo@gcs-sa.biz>  
**Subject:** inquiry

Good morning Hloni I hope you are doing well under this pandemic period. My name is Abel Mbele and I am hereby requesting to you if you can assist me with the information regarding to where I should apply in order to obtain a stand in this portion of land ( 222 Houtkop 549 IQ, Unitas Park ). Cause now we got many scams where people are robbed and occupy fraudulent land, please I need you help. May the lord be with you, thanks.

**From:** Lehlo Mashego  
**Sent:** Fri, 15 Jan 2021 16:15:36 +0000  
**To:** Sehanka, Lucas (GPSPORTS)  
**Cc:** Gerda Bothma  
**Subject:** RE: Map of Unitas Park Extension 16 Development  
**Attachments:** 19\_0921\_09\_UnitasPark\_Regional\_Locality\_CB\_20191104.pdf,  
19\_0921\_23\_Unitas\_Park\_SiteLocality\_FarmPortionOnly\_CB\_20191107.pdf

Good day Mr Lucas

Following the previous engagements, kindly see attached as requested.

Do note that the Draft Scoping Report (DSR) is available and may be accessed on the link provided below.

Link: <http://www.gcs-sa.biz/public-documents/>

In addition, please note that you will be included onto the stakeholder database and ask that you share with us or forward the project information to any interested and affected party/ies (I&APs).

Kind regards  
Lehlogonolo Mashego

---

**From:** Sehanka, Lucas (GPSPORTS) <Lucas.Sehanka@gauteng.gov.za>  
**Sent:** Thursday, 14 January 2021 3:07 PM  
**To:** Lehlo Mashego <lehlo@gcs-sa.biz>  
**Subject:** Map of Unitas Park Extension 16 Development

Good day Lehlogonolo

As per our telephonic discussions may you please forward me the map for Unitas Park Extension 16 Development. And process on land application

**Kind Regards**

**Lucas Matshela Sehanka**

Acting ASD Sport & Recreation: South Corridor

**Gauteng Department of Sport, Arts, Culture & Recreation**

**Tel:** 016 430 2160 | **Cell:** 082 767 4165

**Email:** [Lucas.Sehanka@gauteng.gov.za](mailto:Lucas.Sehanka@gauteng.gov.za) | **Web:** [www.gauteng.gov.za](http://www.gauteng.gov.za)



# COVID-19

PATIENTS WITH COVID-19 HAVE EXPERIENCED MILD TO SEVERE RESPIRATORY ILLNESS

If you have been in a country affected by COVID-19 or in close contact with someone with confirmed COVID-19 in the past 2 weeks, and develop symptoms, call your doctor.

\* These symptoms may appear 2-14 days after exposure.



Call the COVID-19 Hotline: 0800 028 999

Send 'hi' on WhatsApp

Gauteng Provincial Government

Hotline: 0

## Disclaimer:

The Gauteng Provincial Government does not take responsibility for Gauteng Provincial Government users' personal views. Gauteng Provincial Government services available online at [www.gauteng.gov.za](http://www.gauteng.gov.za) - The information contained in this communication from [lucas.sehanka@gauteng.gov.za](mailto:lucas.sehanka@gauteng.gov.za) sent at 2021-01-14 15:06:45 is confidential and may be legally privileged. It is intended solely for use by [lehlo@gcs-sa.biz](mailto:lehlo@gcs-sa.biz) and others authorized to receive it. If you are not [lehlo@gcs-sa.biz](mailto:lehlo@gcs-sa.biz) you are hereby notified that any disclosure, copying, distribution or taking action in reliance of the contents of this information is strictly prohibited and may be unlawful.

**From:** Lehlo Mashego  
**Sent:** Fri, 5 Feb 2021 08:45:36 +0000  
**To:** hermanvanstaden@gmail.com  
**Subject:** RE: Unitas Park\_I&AP Comment and Registration

Good day Christo

Apologies for the delayed response.

Do note that your registration form has been received and thank you for your contribution.

It is to be noted that all received comments will be incorporated and addressed into the Comments and Response Report (CRR). The first version of the CRR will be made available along with the distribution of the Final Scoping Report.

Additionally, the draft Scoping Report may still be accessed on the link provided below.

Link: <http://www.gcs-sa.biz/public-documents/>

Should you wish to engage further, please do not hesitate to contact us accordingly

Kind regards  
Lehlogonolo

---

**From:** hermanvanstaden@gmail.com <hermanvanstaden@gmail.com>  
**Sent:** Sunday, 24 January 2021 8:15 PM  
**To:** Lehlo Mashego <lehlo@gcs-sa.biz>  
**Subject:** I&AP Comment and Registration

Dear Lehlogonolo

Please find attached my I&AP Comment and Registration Form.

Thank you in advance

Christo Oosthuizen



This email has been checked for viruses by Avast antivirus software.  
[www.avast.com](http://www.avast.com)



**From:** Lehlo Mashego  
**Sent:** Fri, 5 Feb 2021 08:46:31 +0000  
**To:** hermanvanstaden@gmail.com  
**Subject:** RE: Unitas Park\_I&AP Comment and Registration

Good day Monica

Apologies for the delayed response.

Do note that your registration form has been received and thank you for your contribution.

It is to be noted that all received comments will be incorporated and addressed into the Comments and Response Report (CRR). The first version of the CRR will be made available along with the distribution of the Final Scoping Report.

Additionally, the draft Scoping Report may still be accessed on the link provided below.

Link: <http://www.gcs-sa.biz/public-documents/>

Should you wish to engage further, please do not hesitate to contact us accordingly

Kind regards  
Lehlogonolo

---

**From:** hermanvanstaden@gmail.com <hermanvanstaden@gmail.com>  
**Sent:** Sunday, 24 January 2021 8:16 PM  
**To:** Lehlo Mashego <lehlo@gcs-sa.biz>  
**Subject:** I&AP Comment and Registration

Dear Lehlogonolo

Please find attached my I&AP Comment and Registration Form.

Thank you in advance

Monica Bird



This email has been checked for viruses by Avast antivirus software.  
[www.avast.com](http://www.avast.com)

**From:** Lehlo Mashego  
**Sent:** Thu, 4 Feb 2021 11:09:39 +0000  
**To:** 'lekgotlam@emfuleni.gov.za'  
**Cc:** 'lekgotlamotapane18@gmail.com'; 'NomvulaT@emfuleni.gov.za'  
**Subject:** FW: GRLRP: Unitas Park - Draft Scoping Report (DSR)\_from 15 Jan 2021  
**Attachments:** 19.0921 - Unitas Park\_BID\_V1.pdf  
**Importance:** High

Good day Mr Lekgotla

Following the email below regarding the available draft Scoping Report for Unitas Park Township Development, may you kindly assist with the below detailed aspect/s.

We are currently running the consultation period and as such have identified the municipality as a key stakeholder, given this we would appreciate comment from the municipality with comments/input from the Environmental, Planning and Engineering departments respectively.

Kindly advise on the need for any additional information regarding the proposed project.

Kind regards  
Lehlogonolo  
(076 837 5240)

---

**From:** Lehlo Mashego  
**Sent:** Friday, 15 January 2021 7:22 PM  
**To:** Lehlo Mashego <lehlo@gcs-sa.biz>  
**Cc:** Gerda Bothma <gerdab@gcs-sa.biz>  
**Subject:** GRLRP: Unitas Park - Draft Scoping Report (DSR)\_from 15 Jan 2021

Dear stakeholders

I have spoken to a few of you personally to let you know of the Scoping and Environmental Impact Assessment (S&EIA) underway for the proposed Township Development in Unitas Park – Extension 16, Emfuleni Local Municipality.

Please find attached a Background Information Document (BID) with more information.

As mentioned to you, the Draft Scoping Report (DSR) is now available and may be accessed on the link provided below.

Link: <http://www.gcs-sa.biz/public-documents/>

We are engaging with all stakeholders virtually and advise that you contact the undersigned to schedule accordingly. Do note that you are welcome to distribute the attached information and the email to people in your area that may be interested and/or affected.

Note: Advertisements with regards to the opportunity to become involved were published in the Sedibeng Ster (13 January - 19 January 2021). Your participation in this project will be appreciated.

*Please make use of the attached comment sheet to provide your comments on the DSR on or before **15 February 2021**.*

Lehlogonolo Mashego / Gerda Bothma  
Tel: 011 803 5726, Fax: 011 803 5745,  
E-mail: [lehlo@gcs-sa.biz](mailto:lehlo@gcs-sa.biz) / [gerbab@gcs-sa.biz](mailto:gerbab@gcs-sa.biz)  
Mail: P O Box 2597, Rivonia, 2128

We are looking forward to your participation.

Kind regards  
Lehlogonolo Mashego

**From:** Lehlo Mashego  
**Sent:** Thu, 21 Jan 2021 12:41:10 +0000  
**To:** 'Thato Letsie'  
**Cc:** Thato Letsie;Gerda Bothma  
**Subject:** FW: GRLRP: Unitas Park - Draft Scoping Report (DSR)\_from 15 Jan 2021  
**Attachments:** 19.0921 - Unitas Park\_BID\_V1.pdf

Good day Thato

As per our telephonic discussion, please see the email below for your attention.

Kind regards  
Lehlogonolo

---

**From:** Lehlo Mashego  
**Sent:** Friday, 15 January 2021 7:57 PM  
**To:** Lehlo Mashego <lehlo@gcs-sa.biz>  
**Subject:** GRLRP: Unitas Park - Draft Scoping Report (DSR)\_from 15 Jan 2021

Dear stakeholders

I have spoken to a few of you personally to let you know of the Scoping and Environmental Impact Assessment (S&EIA) underway for the proposed Township Development in Unitas Park – Extension 16, Emfuleni Local Municipality.

Please find attached a Background Information Document (BID) with more information.

As mentioned to you, the Draft Scoping Report (DSR) is now available and may be accessed on the link provided below.

Link: <http://www.gcs-sa.biz/public-documents/>

We are engaging with all stakeholders virtually and advise that you contact the undersigned to schedule accordingly. Do note that you are welcome to distribute the attached information and the email to people in your area that may be interested and/or affected.

Note: Advertisements with regards to the opportunity to become involved were published in the Sedibeng Ster (13 January - 19 January 2021). Your participation in this project will be appreciated.

*Please make use of the attached comment sheet to provide your comments on the DSR on or before **15 February 2021**.*

Lehlogonolo Mashego / Gerda Bothma  
Tel: 011 803 5726, Fax: 011 803 5745,  
E-mail: [lehlo@gcs-sa.biz](mailto:lehlo@gcs-sa.biz) / [gerbab@gcs-sa.biz](mailto:gerbab@gcs-sa.biz)  
Mail: P O Box 2597, Rivonia, 2128

We are looking forward to your participation.

Kind regards  
Lehlogonolo Mashego

**From:** Lehlo Mashego  
**Sent:** Fri, 5 Feb 2021 07:21:38 +0000  
**To:** 'zanim@emfuleni.gov.za'  
**Cc:** Gerda Bothma  
**Subject:** FW: GRLRP: Unitas Park - Draft Scoping Report (DSR)\_from 15 Jan 2021  
**Attachments:** 19.0921 - Unitas Park\_BID\_V1.pdf  
**Importance:** High

Good morning Zamani

Following our telephonic discussion regarding the available draft Scoping Report (DSR) for Unitas Park Township Development, may you kindly find attached is the background information document (BID).

We are currently in the consultation period and as such have identified the municipality as a key stakeholder, given this we would further appreciate comment from the municipality with comments/input from the Environmental, Planning and Engineering departments respectively. The available DSR may be accessed in the link below.

Link: <http://www.gcs-sa.biz/public-documents/>

Please do not hesitate to contact us for any additional information.

Kind regards  
Lehlogonolo  
(076 837 5240)

---

**From:** Lehlo Mashego  
**Sent:** Friday, 15 January 2021 7:22 PM  
**To:** Lehlo Mashego <[lehlo@gcs-sa.biz](mailto:lehlo@gcs-sa.biz)>  
**Cc:** Gerda Bothma <[gerdab@gcs-sa.biz](mailto:gerdab@gcs-sa.biz)>  
**Subject:** GRLRP: Unitas Park - Draft Scoping Report (DSR)\_from 15 Jan 2021

Dear stakeholders

I have spoken to a few of you personally to let you know of the Scoping and Environmental Impact Assessment (S&EIA) underway for the proposed Township Development in Unitas Park – Extension 16, Emfuleni Local Municipality.

Please find attached a Background Information Document (BID) with more information.

As mentioned to you, the Draft Scoping Report (DSR) is now available and may be accessed on the link provided below.

Link: <http://www.gcs-sa.biz/public-documents/>

We are engaging with all stakeholders virtually and advise that you contact the undersigned to schedule accordingly. Do note that you are welcome to distribute the attached information and the email to people in your area that may be interested and/or affected.

Note: Advertisements with regards to the opportunity to become involved were published in the Sedibeng Star (13 January - 19 January 2021). Your participation in this project will be appreciated.

*Please make use of the attached comment sheet to provide your comments on the DSR on or before **15 February 2021**.*

Lehlogonolo Mashego / Gerda Bothma  
Tel: 011 803 5726, Fax: 011 803 5745,  
E-mail: [lehlo@gcs-sa.biz](mailto:lehlo@gcs-sa.biz) / [gerbab@gcs-sa.biz](mailto:gerbab@gcs-sa.biz)  
Mail: P O Box 2597, Rivonia, 2128

We are looking forward to your participation.

Kind regards  
Lehlogonolo Mashego

**From:** Thato Letsie  
**Sent:** Sun, 17 Jan 2021 19:30:58 +0200  
**To:** Lehlo Mashego  
**Cc:** Thato Letsie  
**Subject:** GCS Ref: 19.0921 STAKEHOLDER REGISTRATION  
**Attachments:** KASI CHOICE PRESENTATION.pptx, SEDIBENG SUPPORT LETTER.PDF, Disclosure\_C2013005951.pdf, GCS WATER & ENVIRONMENTAL CONSULTANTS.pdf, KASI CHOICE INVESTMENT PROPOSAL 2020.pdf, KASI CHOICE - PROFILE - 2020.pdf

Greetings Ntate Lehlogonolo Mashego

Thankyou for the notice,

Please view the attached for your attention.  
Presentation password: 2013

Best Regards  
LETSIE THATO IBRAHIM (MR)  
EXECUTIVE BOARD TRUSTEE  
CORPORATE SUPPORT SERVICES  
BUSINESS EXECUTIVE SUITS  
INVESTMENT FUND MANAGER  
+27 65 948 2961/+27 16 428 4699  
+27 16 422 6054



**From:** Lehlo Mashego  
**Sent:** Fri, 15 Jan 2021 17:57:26 +0000  
**To:** Lehlo Mashego  
**Bcc:** 'paul@bkserv.co.za'; 'maretha.lombard@vaaldriehoek.com'  
**Subject:** GRLRP: Unitas Park - Draft Scoping Report (DSR)\_from 15 Jan 2021  
**Attachments:** 19.0921 - Unitas Park\_BID\_V1.pdf

Dear stakeholders

I have spoken to a few of you personally to let you know of the Scoping and Environmental Impact Assessment (S&EIA) underway for the proposed Township Development in Unitas Park – Extension 16, Emfuleni Local Municipality.

Please find attached a Background Information Document (BID) with more information.

As mentioned to you, the Draft Scoping Report (DSR) is now available and may be accessed on the link provided below.

Link: <http://www.gcs-sa.biz/public-documents/>

We are engaging with all stakeholders virtually and advise that you contact the undersigned to schedule accordingly. Do note that you are welcome to distribute the attached information and the email to people in your area that may be interested and/or affected.

Note: Advertisements with regards to the opportunity to become involved were published in the Sedibeng Ster (13 January - 19 January 2021). Your participation in this project will be appreciated.

*Please make use of the attached comment sheet to provide your comments on the DSR on or before **15 February 2021**.*

Lehlogonolo Mashego / Gerda Bothma  
Tel: 011 803 5726, Fax: 011 803 5745,  
E-mail: [lehlo@gcs-sa.biz](mailto:lehlo@gcs-sa.biz) / [gerbab@gcs-sa.biz](mailto:gerbab@gcs-sa.biz)  
Mail: P O Box 2597, Rivonia, 2128

We are looking forward to your participation.

Kind regards  
Lehlogonolo Mashego

**From:** Lehlo Mashego  
**Sent:** Fri, 15 Jan 2021 17:22:15 +0000  
**To:** Lehlo Mashego  
**Cc:** Gerda Bothma  
**Bcc:** Daniel.Molokomme@gauteng.gov.za;Masina Litsoane;eiaadmin@environment.gov.za;mudauk@dws.gov.za;MOTAUNG, DAN (GDARD);Boniswa.belot@gauteng.gov.za;SEHONA, MALESELA (GDARD);khanyiles@sedibeng.gov.za;maisakam@sedibeng.gov.za;mapulengm@sedibeng.gov.za;siphon@sedibeng.gov.za;archiem@sedibeng.gov.za;motshedisim@sedibeng.gov.za;bettyp@sedibeng.gov.za;refilwem@sedibeng.gov.za;mirriamm@sedibeng.gov.za;khulum@sedibeng.gov.za;bassey@sedibeng.gov.za;sellop@sedibeng.gov.za;katep@sedibeng.gov.za;cllward45@gmail.com;mmatshepom@emfuleni.gov.za;MM@emfuleni.gov.za;leseane28@gmail.com;AmandaO@emfuleni.gov.za;moratuwa@emfuleni.gov.za;hpelser@emfuleni.gov.za;antonm@emfuleni.gov.za;NomvulaT@emfuleni.gov.za;nkhumalo@sahra.org.za;nhiggitt@sahra.org.za;lmofutsanyana@sahra.org.za;liesbeth@emfuleni.gov.za;lekgotlame@emfuleni.gov.za  
**Subject:** GRLRP: Uitas Park - Draft Scoping Report (DSR)\_from 15 Jan 2021  
**Attachments:** 19.0921 - Uitas Park\_BID\_V1.pdf

Dear stakeholders

I have spoken to a few of you personally to let you know of the Scoping and Environmental Impact Assessment (S&EIA) underway for the proposed Township Development in Uitas Park – Extension 16, Emfuleni Local Municipality.

Please find attached a Background Information Document (BID) with more information.

As mentioned to you, the Draft Scoping Report (DSR) is now available and may be accessed on the link provided below.

Link: <http://www.gcs-sa.biz/public-documents/>

We are engaging with all stakeholders virtually and advise that you contact the undersigned to schedule accordingly. Do note that you are welcome to distribute the attached information and the email to people in your area that may be interested and/or affected.

Note: Advertisements with regards to the opportunity to become involved were published in the Sedibeng Star (13 January - 19 January 2021). Your participation in this project will be appreciated.

*Please make use of the attached comment sheet to provide your comments on the DSR on or before **15 February 2021**.*

Lehlogonolo Mashego / Gerda Bothma  
Tel: 011 803 5726, Fax: 011 803 5745,  
E-mail: [lehlo@gcs-sa.biz](mailto:lehlo@gcs-sa.biz) / [gerbab@gcs-sa.biz](mailto:gerbab@gcs-sa.biz)  
Mail: P O Box 2597, Rivonia, 2128

We are looking forward to your participation.

Kind regards  
Lehlogonolo Mashego

**From:** hermanvanstaden@gmail.com  
**Sent:** Sun, 24 Jan 2021 20:13:09 +0200  
**To:** Lehlo Mashego  
**Subject:** I&AP Comment and Registration  
**Attachments:** IMG\_0002.pdf

Dear Lehlogonolo

Please find attached my I&AP Comment and Registration Form.

Thank you in advance

Alta Oosthuizen



This email has been checked for viruses by Avast antivirus software.  
[www.avast.com](http://www.avast.com)

**From:** hermanvanstaden@gmail.com  
**Sent:** Sun, 24 Jan 2021 20:14:31 +0200  
**To:** Lehlo Mashego  
**Subject:** I&AP Comment and Registration  
**Attachments:** IMG\_0004.pdf

Dear Lehlogonolo

Please find attached my I&AP Comment and Registration Form.

Thank you in advance

Christo Oosthuizen



This email has been checked for viruses by Avast antivirus software.  
[www.avast.com](http://www.avast.com)

**From:** hermanvanstaden@gmail.com  
**Sent:** Sun, 24 Jan 2021 20:13:49 +0200  
**To:** Lehlo Mashego  
**Subject:** I&AP Comment and Registration  
**Attachments:** IMG\_0003.pdf

Dear Lehlogonolo

Please find attached my I&AP Comment and Registration Form.

Thank you in advance

Duane Bird



This email has been checked for viruses by Avast antivirus software.  
[www.avast.com](http://www.avast.com)

**From:** hermanvanstaden@gmail.com  
**Sent:** Sun, 24 Jan 2021 20:15:50 +0200  
**To:** Lehlo Mashego  
**Subject:** I&AP Comment and Registration  
**Attachments:** IMG\_0005.pdf

Dear Lehlogonolo

Please find attached my I&AP Comment and Registration Form.

Thank you in advance

Monica Bird



This email has been checked for viruses by Avast antivirus software.

[www.avast.com](http://www.avast.com)

**From:** Herman van Staden  
**Sent:** Thu, 21 Jan 2021 12:02:47 +0200  
**To:** Lehlo Mashego  
**Subject:** I&AP Comment and Registration form  
**Attachments:** it.support@seartec.co.za\_20210121\_120226.pdf

Dear Lehlogonolo

Please find attached my I&AP Comment and Registration Form.

Thank you in advance

Herman van Staden



From: **Lehlo Mashego** <Lehlo@gcs-sa.biz>  
To: **Lehlo Mashego** <lehlo@gcs-sa.biz>  
CC: **Gerda Bothma** <gerdab@gcs-sa.biz>  
**Sehanka, Lucas (GPSPORTS)** <Lucas.Sehanka@gauteng.gov.za>;  
**Daniel.Molokomme@gauteng.gov.za** <Daniel.Molokomme@gauteng.gov.za>;  
**Masina Litsoane** <MLitsoane@environment.gov.za>;  
**eiaadmin@environment.gov.za** <eiaadmin@environment.gov.za>;  
**mudauk@dws.gov.za** <mudauk@dws.gov.za>; **MOTAUNG, DAN (GDARD)**  
<Dan.Motaung@gauteng.gov.za>; **Boniswa.belot@gauteng.gov.za**  
<Boniswa.belot@gauteng.gov.za>; **SEHONA, MALESELA (GDARD)**  
<MALESELA.SEHONA2@gauteng.gov.za>; **khanyiles@sedibeng.gov.za**  
<khanyiles@sedibeng.gov.za>; **maisakam@sedibeng.gov.za**  
<maisakam@sedibeng.gov.za>; **mapulengm@sedibeng.gov.za**  
<mapulengm@sedibeng.gov.za>; **siphon@sedibeng.gov.za**  
<siphon@sedibeng.gov.za>; **archiem@sedibeng.gov.za**  
<archiem@sedibeng.gov.za>; **motshedisim@sedibeng.gov.za**  
<motshedisim@sedibeng.gov.za>; **bettyp@sedibeng.gov.za**  
<bettyp@sedibeng.gov.za>; **refilwem@sedibeng.gov.za**  
<refilwem@sedibeng.gov.za>; **mirriamm@sedibeng.gov.za**  
<mirriamm@sedibeng.gov.za>; **khulum@sedibeng.gov.za**  
<khulum@sedibeng.gov.za>; **basseyam@sedibeng.gov.za**  
<basseyam@sedibeng.gov.za>; **sellop@sedibeng.gov.za**  
<sellop@sedibeng.gov.za>; **katep@sedibeng.gov.za**  
<katep@sedibeng.gov.za>; **cllrward45@gmail.com** <cllrward45@gmail.com>;  
**mmatshepom@emfuleni.gov.za** <mmatshepom@emfuleni.gov.za>;  
**MM@emfuleni.gov.za** <MM@emfuleni.gov.za>; **leseane28@gmail.com**  
<leseane28@gmail.com>; **AmandaO@emfuleni.gov.za**  
<AmandaO@emfuleni.gov.za>; **moratuwa@emfuleni.gov.za**  
<moratuwa@emfuleni.gov.za>; **hpelser@emfuleni.gov.za**  
<hpelser@emfuleni.gov.za>; **antonm@emfuleni.gov.za**  
<antonm@emfuleni.gov.za>; **NomvulaT@emfuleni.gov.za**  
<NomvulaT@emfuleni.gov.za>; **nkhumalo@sahra.org.za**  
<nkhumalo@sahra.org.za>; **nhiggitt@sahra.org.za** <nhiggitt@sahra.org.za>;  
**lmofutsanyana@sahra.org.za** <lmofutsanyana@sahra.org.za>;  
**liesbeth@emfuleni.gov.za** <liesbeth@emfuleni.gov.za>;  
**lekgotlame@emfuleni.gov.za** <lekgotlame@emfuleni.gov.za>; **Herman van**  
**Staden** <hermanvanstaden@gmail.com>; **paul@bkserv.co.za**  
<paul@bkserv.co.za>; **maretha.lombard@vaaldriehoek.com**  
<maretha.lombard@vaaldriehoek.com>; **Thato Letsie**  
<kasichoice@workmail.co.za>; **Thato Letsie** <letsiewantsane@gmail.com>  
Subject: RE: GRLRP: Unitas Park - Final Scoping Report (DSR)\_from 03 March 2021  
Date: 03.03.2021 13:53:48 (+0100)

Good day stakeholders

The Draft Scoping Report for the Unitas Park Township Development was made available for public review from 15 January to 15 February 2021. The report was finalised and no significant changes were made. The Final Scoping Report has been submitted to the competent authority, the Gauteng Department of Agriculture and Rural Development (GDARD) for their review and approval. A copy of the report can be downloaded from the GCS website at the following link - <http://www.gcs-sa.biz/documents/>.

Interested and Affected Parties are requested to submit any further comments on the Final Scoping Report to GCS between 03 March to 06 April 2021, see contact details below. Comments on the Final Scoping Report will be considered with the compilation of the Draft Environmental Impact Assessment Report (DEIAR).

GCS Water and Environment (Pty) Ltd (GCS)  
Lehlogonolo Mashego / Gerda Bothma  
Tel: 011 803 5726, Fax: 011 803 5745,  
E-mail: [lehlo@gcs-sa.biz](mailto:lehlo@gcs-sa.biz) / [gerbab@gcs-sa.biz](mailto:gerbab@gcs-sa.biz)  
Mail: P O Box 2597, Rivonia, 2128  
Web: [www.gcs-sa.biz](http://www.gcs-sa.biz)

Please note, the Comments and Responses Report (CRR) is part of the Final Scoping Report – Appendix C6. Please refer to the CRR for responses to concerns and issues raised during the review of the Draft Scoping Report.

Kind regards  
Lehlogonolo Mashego

---

**From:** Lehlo Mashego  
**Sent:** Friday, 15 January 2021 7:22 PM  
**To:** Lehlo Mashego <[lehlo@gcs-sa.biz](mailto:lehlo@gcs-sa.biz)>  
**Cc:** Gerda Bothma <[gerdab@gcs-sa.biz](mailto:gerdab@gcs-sa.biz)>  
**Subject:** GRLRP: Uritas Park - Draft Scoping Report (DSR)\_from 15 Jan 2021

Dear stakeholders

I have spoken to a few of you personally to let you know of the Scoping and Environmental Impact Assessment (S&EIA) underway for the proposed Township Development in Uritas Park – Extension 16, Emfuleni Local Municipality.

Please find attached a Background Information Document (BID) with more information.

As mentioned to you, the Draft Scoping Report (DSR) is now available and may be accessed on the link provided below.

Link: <http://www.gcs-sa.biz/public-documents/>

We are engaging with all stakeholders virtually and advise that you contact the undersigned to schedule accordingly. Do note that you are welcome to distribute the attached information and the email to people in your area that may be interested and/or affected.

Note: Advertisements with regards to the opportunity to become involved were published in the Sedibeng Star (13 January - 19 January 2021). Your participation in this project will be appreciated.

*Please make use of the attached comment sheet to provide your comments on the DSR on or before **15 February 2021**.*

Lehlogonolo Mashego / Gerda Bothma  
Tel: 011 803 5726, Fax: 011 803 5745,  
E-mail: [lehlo@gcs-sa.biz](mailto:lehlo@gcs-sa.biz) / [gerbab@gcs-sa.biz](mailto:gerbab@gcs-sa.biz)  
Mail: P O Box 2597, Rivonia, 2128

We are looking forward to your participation.

Kind regards  
Lehlogonolo Mashego

## **APPENDIX C**

Other Records

Our Ref: 15843



an agency of the  
Department of Arts and Culture

T: +27 21 462 4502 | F: +27 21 462 4509 | E: [info@sahra.org.za](mailto:info@sahra.org.za)  
South African Heritage Resources Agency | 111 Harrington Street | Cape Town  
P.O. Box 4637 | Cape Town | 8001  
[www.sahra.org.za](http://www.sahra.org.za)

Enquiries: Andrew Salomon  
Tel: 021 462 4502  
Email: [asalomon@sahra.org.za](mailto:asalomon@sahra.org.za)  
CaseID: 15843

Date: Monday January 18, 2021  
Page No: 1

## Letter

### In terms of Section 38 of the National Heritage Resources Act (Act 25 of 1999)

Attention: Department of Human Settlements (Provincial - Gauteng)

The Gauteng Rapid Land Release Programme (GRLRP) aims to fast track the release of serviced stands from state-owned land to qualifying beneficiaries. Phumaf Holdings was appointed to assist the Department of Human Settlements, Water and Sanitation with all pre-planning, planning work, design and construction management to enable the release of the identified stands. GCS Water and Environmental Consultants (Pty) Ltd has been contracted by Phumaf Holdings (Pty) Ltd to undertake the environmental authorization processes required for the stands in order for compliance to the National Environmental Management Act (NEMA) (Act 107 of 1998, as amended). The site is approximately 149 hectares in extent. Refer to Annexure 3 for the Locality and Regional maps respectively, indicating the surrounding residential allotment townships. Unitas Park is inside of the 2010 urban edge. The site is zoned as “agriculture”.

Thank you for your notification regarding this development.

In terms of the National Heritage Resources Act, no 25 of 1999, heritage resources, including archaeological or palaeontological sites over 100 years old, graves older than 60 years, structures older than 60 years are protected. They may not be disturbed without a permit from the relevant heritage resources authority. This means that prior to development it is incumbent on the developer to ensure that a **Heritage Impact Assessment** is done. This must include the archaeological component (Phase 1) and any other applicable heritage components. Appropriate (Phase 2) mitigation, which involves recording, sampling and dating sites that are to be destroyed, must be done as required.

The quickest process to follow for the archaeological component is to contract an accredited specialist (see the web site of the Association of Southern African Professional Archaeologists [www.asapa.org.za](http://www.asapa.org.za)) to provide a Phase 1 Archaeological Impact Assessment Report. This must be done before any large development takes place.

The Phase 1 Impact Assessment Report will identify the archaeological sites and assess their significance. It

Our Ref: 15843



an agency of the  
Department of Arts and Culture

T: +27 21 462 4502 | F: +27 21 462 4509 | E: [info@sahra.org.za](mailto:info@sahra.org.za)  
South African Heritage Resources Agency | 111 Harrington Street | Cape Town  
P.O. Box 4637 | Cape Town | 8001  
[www.sahra.org.za](http://www.sahra.org.za)

Enquiries: Andrew Salomon  
Tel: 021 462 4502  
Email: [asalomon@sahra.org.za](mailto:asalomon@sahra.org.za)

Date: Monday January 18, 2021  
Page No: 2

CaseID: 15843

should also make recommendations (as indicated in section 38) about the process to be followed. For example, there may need to be a mitigation phase (Phase 2) where the specialist will collect or excavate material and date the site. At the end of the process the heritage authority may give permission for destruction of the sites.

Where bedrock is to be affected, or where there are coastal sediments, or marine or river terraces and in potentially fossiliferous superficial deposits, a Palaeontological Desk Top study must be undertaken to assess whether or not the development will impact upon palaeontological resources - or at least a letter of exemption from a Palaeontologist is needed to indicate that this is unnecessary. If the area is deemed sensitive, a full Phase 1 Palaeontological Impact Assessment will be required and if necessary a Phase 2 rescue operation might be necessary. **Please note that a nationwide fossil sensitivity map is available on SAHRIS to assist applicants with determining the fossil sensitivity of a study area.**

If the property is very small or disturbed and there is no significant site the heritage specialist may choose to send a letter to the heritage authority motivating for exemption from having to undertake further heritage assessments.

Any other heritage resources that may be impacted such as built structures over 60 years old, sites of cultural significance associated with oral histories, burial grounds and graves, graves of victims of conflict, and cultural landscapes or viewsapes must also be assessed.

Should you have any further queries, please contact the designated official using the case number quoted above in the case header.

Yours faithfully

---

Andrew Salomon  
Heritage Officer: Archaeology  
South African Heritage Resources Agency

Our Ref: 15843



an agency of the  
Department of Arts and Culture

T: +27 21 462 4502 | F: +27 21 462 4509 | E: [info@sahra.org.za](mailto:info@sahra.org.za)  
South African Heritage Resources Agency | 111 Harrington Street | Cape Town  
P.O. Box 4637 | Cape Town | 8001  
[www.sahra.org.za](http://www.sahra.org.za)

Enquiries: Andrew Salomon  
Tel: 021 462 4502  
Email: [asalomon@sahra.org.za](mailto:asalomon@sahra.org.za)  
CaseID: 15843

Date: Monday January 18, 2021  
Page No: 3

---

Phillip Hine  
Manager: Archaeology, Palaeontology and Meteorites Unit  
South African Heritage Resources Agency

---

**ADMIN:**  
Direct URL to case: <https://sahris.sahra.org.za/node/546784>

**APPENDIX D9**  
Acceptance letter of Final Scoping Report





**GAUTENG PROVINCE**  
AGRICULTURE AND RURAL DEVELOPMENT  
REPUBLIC OF SOUTH AFRICA

**Reference:** Gaut 002//20-21/E0042  
**Enquiries:** Xoliswa Bobelo  
**Telephone:** 011 240 3391  
**Email:** Xoliswa.Bobelo@gauteng.gov.za

**BY FAX:** 011 803 5745  
**By Email:** [gerdab@gcs-sa.biz](mailto:gerdab@gcs-sa.biz)

**BY REGISTERED MAIL**

**GCS Water and Environmental Consultants (Pty) Ltd**  
P.O. Box 2597  
Rivonia  
2128

**Tel No.:** 011 803 5726

**Attention:** Ms Gerda Bothma

**ACCEPTED SCOPING REPORT: THE PROPOSED DEVELOPMENT OF UNITAS PARK  
EXTENSION 16 ON PORTION 225 OF THE FARM HOUTKOP 594 IQ, EMFULENI LOCAL  
MUNICIPALITY**

The scoping report and plan of study for environmental impact assessment which is submitted in respect of the above-mentioned application and received by this Department on 2 March 2021 has been approved. You may accordingly proceed with undertaking the environmental impact assessment in accordance with the tasks that are outlined in the plan of study for environmental impact assessment.

Notwithstanding the above, your attention is drawn to the following requirements that must be addressed in the Environmental Impact Assessment Report (EIAR):


- 1) The EIAR must comply with Appendix 3 of the Environmental Impact Regulations (EIAR), 2014 as amended.
- 2) A description of all the activities to be undertaken must be listed, specified and must be inclusive of all associated structures and infrastructures such as access routes and bulk services connection.
- 3) The proposed development must correspond with activities applied for under the Environmental Impact Assessment (EIA) Regulations, 2014 as amended.
- 4) The development footprint size of the proposed activity must be clearly defined in relation to the site development and layout plan.
- 5) The report indicates the presence of unchanneled valley bottom 1 within the study area. However, the Sensitivity Map Number 19-0921-16-V2 drawn by N Naidoo and reviewed by L Mashego dated 26 February 2021 indicate that the proposed development intrudes the edge of the 500m River Buffer, but located outside the 32m buffer zone measured from the edge of a riparian zone.
- 6) A detailed site development and layout plan dated 2021-02-22 attached as Appendix D in the report must be overlain by the sensitivity map number 19-0921-16-V2 dated 26 February 2021. This plan must be an A3 size and take into consideration all activities listed inclusive of associated infrastructure such as access routes and bulk services connection and must reflect proper legend.



- 7) Phases 1 and 4 of the proposed development as indicated in the site development and layout plan are affected by a dolomite in terms of the Department's Geographic Information System. Therefore, the Department recommend that a dolomite stability assessment be conducted and form part of this application for an environmental authorisation.
- 8) Comparative assessment of all alternatives taking into consideration, the sensitive areas on the site, surrounding land uses, nature and scale of activity components must be done, and outcomes reported.
- 9) A credible method of impact assessment, impact identification, rating and mitigation must be used to determine the impact of the proposed development *inclusive of the proposed on-site above ground biological wastewater treatment facility* on the biophysical environment on the site.
- 10) A detailed master storm water management plan for the site (including storm water management measures to be implemented temporarily during the construction phase and permanent measures to be installed for the operational phase) must be developed by a suitably qualified engineer and approved by the Local Municipality.
- 11) A site (project) specific Environmental Management Programme (EMPr) which is practical and enforceable is attached the scoping report. However, the EMPr must be in line with the content requirements as stipulated in Appendix 4 of the Environmental Impact Assessment (EIA) Regulations, 2014, and must incorporate management and mitigation measures to impacts identified during the assessment and in the specialist studies.
- 12) The Public Participation process must be carried out in accordance with the minimum requirements of Chapter 6, Public Participation, GN. R326, of the EIA Regulations 2014 as amended.
- 13) A confirmation from the relevant authority with regards to provision of bulk services (e.g. water supply, sewerage and waste disposal, energy, storm water) and related services such as road infrastructures is required. This must include a description of the infrastructure, specifications, layout, capacity and the planned routes.
- 14) The following Specialist Reports which are attached as Appendix C "Specialist Reports" in the draft scoping report and any other Specialist Studies recommended must form part of the environmental impact assessment report:
  - Ecological Impact Assessment Report prepared by Gareth Preen dated 24 March 2020.
  - Bulk Services Availability Report prepared by Rofhiwa Maboho dated 17 October 2019.
  - Bulk Electrical Services Report prepared by Kenneth Chitenhe dated 25 September 2019.
  - Outline Scheme Report prepared by Kenneth Chitenhe dated 22 May 2020.
  - Traffic Impact and Access Study Report prepared by Sikelela Mnguni dated 2 November 2020.
  - Civil Engineering Services Outline Scheme Report prepared by Edward Williams dated 20 May 2020.
  - Heritage Impact Assessment Report prepared by Mr. J. van der Walt dated March 2020.
  - Palaeontological Impact Assessment Report prepared by Prof Marion Bamford dated 9 March 2020.
  - Agricultural Agro-Ecosystem Specialist Assessment Report prepared TerraAfrica Consult cc dated 22 October 2020.
  - Socio-Economic Impact Assessment Study prepared by Urban-Econ dated April 2020.

If you have any queries regarding the contents of this letter, please contact the official of the Department at the number or email address indicated above.

Yours faithfully,

A handwritten signature in black ink, appearing to read 'X. Bobelo', enclosed within a large, hand-drawn oval.

Ms Xollswa Bobelo

Control Environmental Officer: Impact Management

Date: 19/5/2021