



# Proof of Site Notices

New Aloe Substation and Loop-In Loop-Out Powerlines


R71


## Legend


 Site Notice


Site Notice 6 

Site Notice 4 

Site Notice 5 

Site Notice 1 

Site Notice 2 

Site Notice 3 

Google Earth

©2020 AfrigiS (Pty) Ltd.

©2020 Google

Image © 2020 Maxar Technologies



2 km

**BASIC ASSESSMENT AND WATER USE AUTHORIZATION FOR THE ESKOM NEW ALOE SUBSTATION AND LOOP-IN LOOP-OUT (LILO) POWERLINES, POLOKWANE LOCAL MUNICIPALITY WITHIN CAPRICORN DISTRICT MUNICIPALITY, LIMPOPO PROVINCE  
SITE NOTICES PLACED ON THE 06<sup>th</sup> OF AUGUST 2020**



**Site Notice 1:** Placed at Gate 1 entry along the Access Road  
Coordinates: 23°55'11.04''S; 29°37'30.38''E



**Site Notice 2:** Placed at Gate 2 entry along the Access Road  
Coordinates: 23°55'36.56''S; 29°37'50.88''E



**Site Notice 3:** Placed at Steel Monopole number 51  
Site Coordinates: 23°55'57.63"S; 29°37'32.83"E



**Site Notice 4:** Placed at the stop signage, situated on the entrance to the access road  
Coordinates: 23°53'51.45"S; 29°37'14.83"E



**Site Notice 5:** Placed adjacent to Alternative 1 and 2 of the proposed New Aloe Substation  
Coordinates: 23°54'0.78"S; 29°19'14.62"E



**Site Notice 6:** Placed adjacent to the existing Aloe Substation  
Site Coordinates: 23°53'53.58"S; 29°37'2.82"E