











# Montana 2 Solar Energy Facility Central Karoo District Municipality Western Cape Province

## Layout Map

### Legend

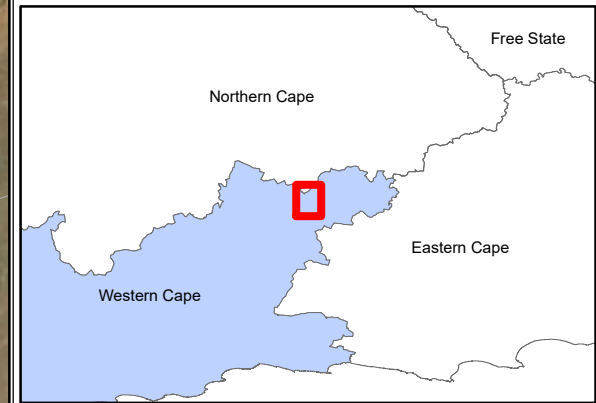
- Perennial River
- - - Non-perennial River
- Substation Compound (130mx70m)
- PV Layout
- Inverter Compound (25mx25m)
- Montana 2 Solar Energy Facility
- Site Boundary Offset (10m)
- Inverter Offset (10m)
- Battery (500MW)



Scale: 1:13 853  
Projection: LO19  
Map ref: Poortjies WES Renewable Energy Cluster



Source: Esri, Maxar, Earthstar Geographics, and the GIS User Community








# Montana 2 Solar Energy Facility Central Karoo District Municipality Western Cape Province

## Layout Map

### Legend

- Perennial River
- Non-perennial River
- PV Layout
- Inverter Compound (25mx25m)
- Substation Compound (130mx70m)
- Montana 2 Solar Energy Facility
- Site Boundary Offset (10m)
- The Farm Montana 123
- Inverter Offset (10m)
- Battery (500MW)

Scale: 1000000  
Projection: LO19  
Map ref: Poortjies WES Renewable Energy Cluster



Source: Esri, Maxar, Earthstar Geographics, and the GIS User Community































**Poortjies WES Renewable Energy Cluster  
Central Karoo District Municipality  
Western Cape Province**

**Cumulative Map**


**Legend**

-  Brakpan 2 Solar Energy facility (In Process)
-  Montana 1 Solar Energy Facility (In Process)
-  Montana 2 Solar Energy Facility (In Process)
-  Montana 3 Solar Energy Facility (In Process)
-  Belvedere Solar Energy Facility (In Process)
-  Brakpan 1 Solar Energy facility (In Process)
-  Substation A
-  Substation B
-  Poortjies Wes Cluster Grid
-  300 meter Powerline Buffer

**Other known renewable Energy facilities  
(based on affected property)**

-  75MW Beaufort West Photovoltaic (PV) Project (Approved)

Scale: 1:500 000  
Projection: LO19  
Map ref: Poortjies WES Renewable Energy Cluster



Source: Esri, Maxar, Earthstar Geographics, and the GIS User Community