


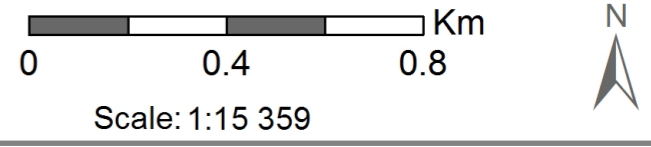


# Locality Map

Atoll Prospecting Right Application

## Legend

-  Application Area
-  Farm Portion
-  Portion 1 of the Farm Modderfontein 76IR



Data Sources:  
ENPAT 2000; CSG, ESRI

Coord System: GCS WGS 1984  
Datum: WGS 1984  
Units: Degree  
Ref: Locality -v4

Date: 2016/01/22  
EIMS Ref: 1048  
Compiled: ND  
Reviewed: BW  
Approved: LW

