



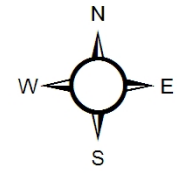
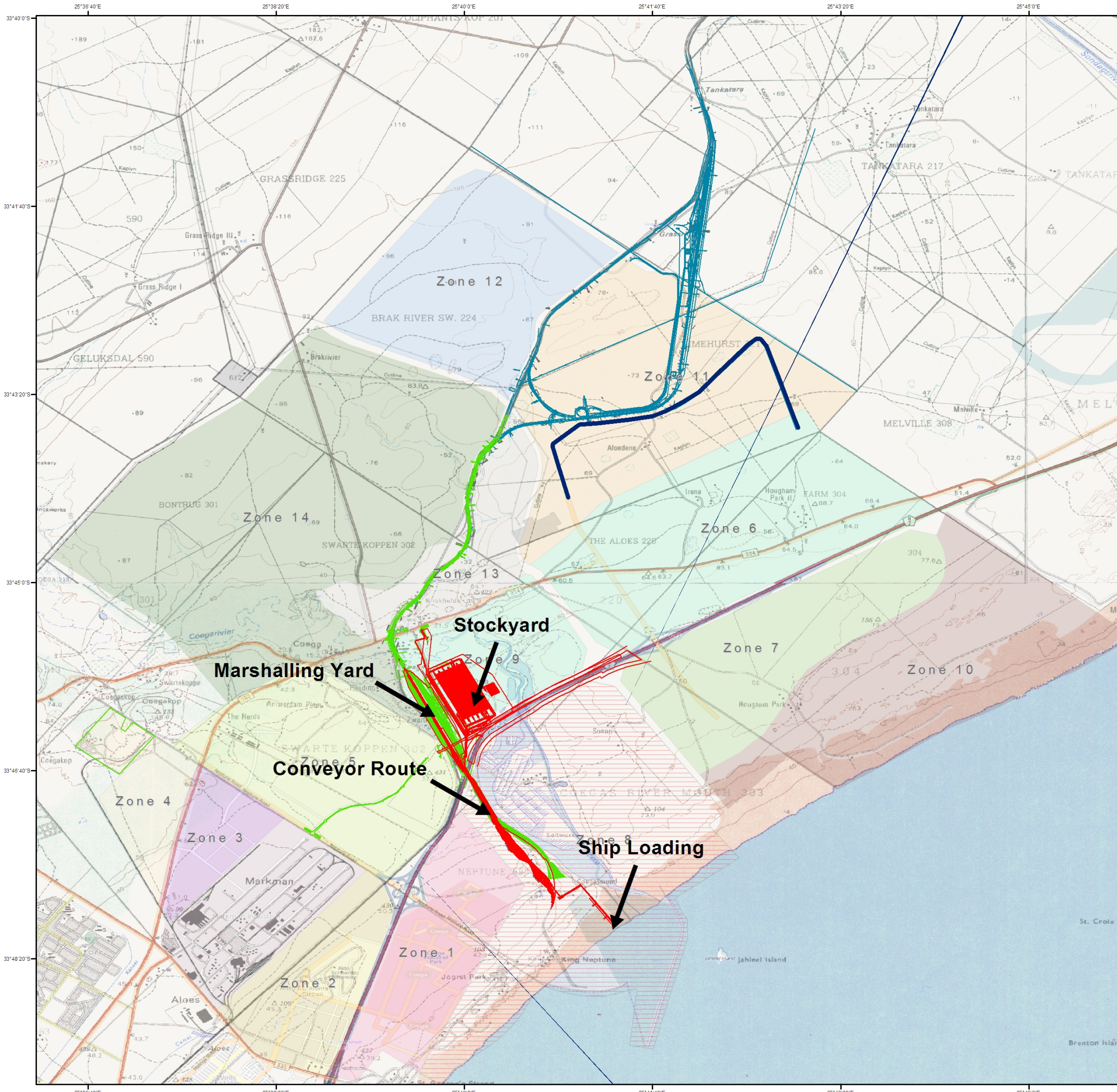
SCOPING AND ENVIRONMENTAL IMPACT ASSESSMENT

**Scoping and Environmental Impact Assessment
for the proposed Manganese Export Facility and
Associated Infrastructure in the Coega Industrial
Development Zone, Port of Ngqura and Tankatara area**

DRAFT EIA REPORT

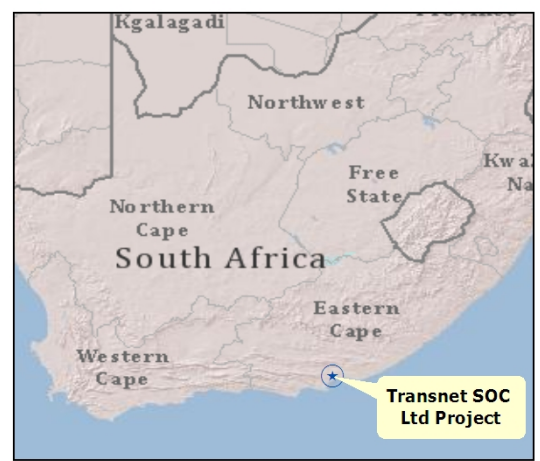
APPENDIX C

Site Maps



Legend

- Proposed CDC Access Road
- Manganese Ore Export Terminal
- Main railway line doubling
- Compilation Yard
- IDZ Zones**
- Zone 1: Light Industry & Commercial
- Zone 2: Automotive Cluster
- Zone 3: General Industry Cluster
- Zone 4: Training / Academic Cluster
- Zone 5: Base Metallurgical Cluster
- Zone 6 & 9: Ferrous Metals cluster
- Zone 7: Chemical & Petrochemical cluster
- Zone 8: Port Area
- Zone 14: Airport Cluster
- Zone 10: Mariculture & Aquaculture cluster
- Zone 11: Automotive & Energy cluster
- Zone 12: General Industry
- Zone 13: Metal Industry cluster



Coordinate System: GCS WGS 1984
 Datum: WGS 1984
 Units: Degree

1:42 299

