

APPENDICES



APPENDICES	
<i>Appendix A: Township Layout Plan</i>	38
<i>Appendix B: Gauteng Strategic Major Road Network</i>	39
<i>Appendix C: Mogale City Road Master Plan for the Northern Areas</i>	40
<i>Appendix D: Beyers Naude Drive & Supporting Network Construction Plans – ILIFA AFRICA</i>	41
<i>Appendix E: Route K31 (Beyers Naude Drive) Detail Design</i>	42
<i>Appendix F: Proposed Access Arrangements</i>	43
<i>Appendix G: Traffic Counts</i>	44

APPENDICES

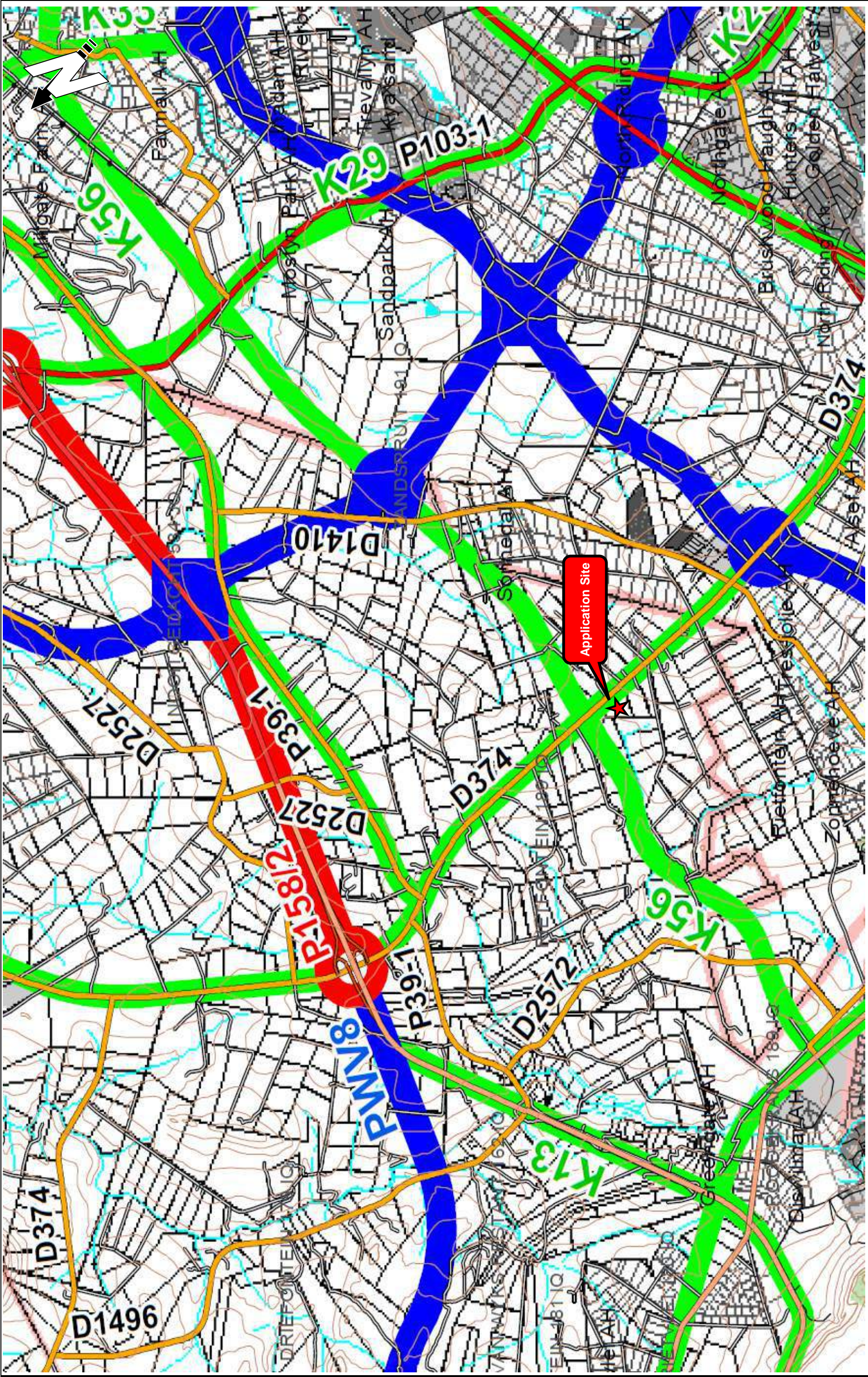


Appendix A: Township Layout Plan

APPENDICES



Appendix B: Gauteng Strategic Major Road Network



APPENDICES


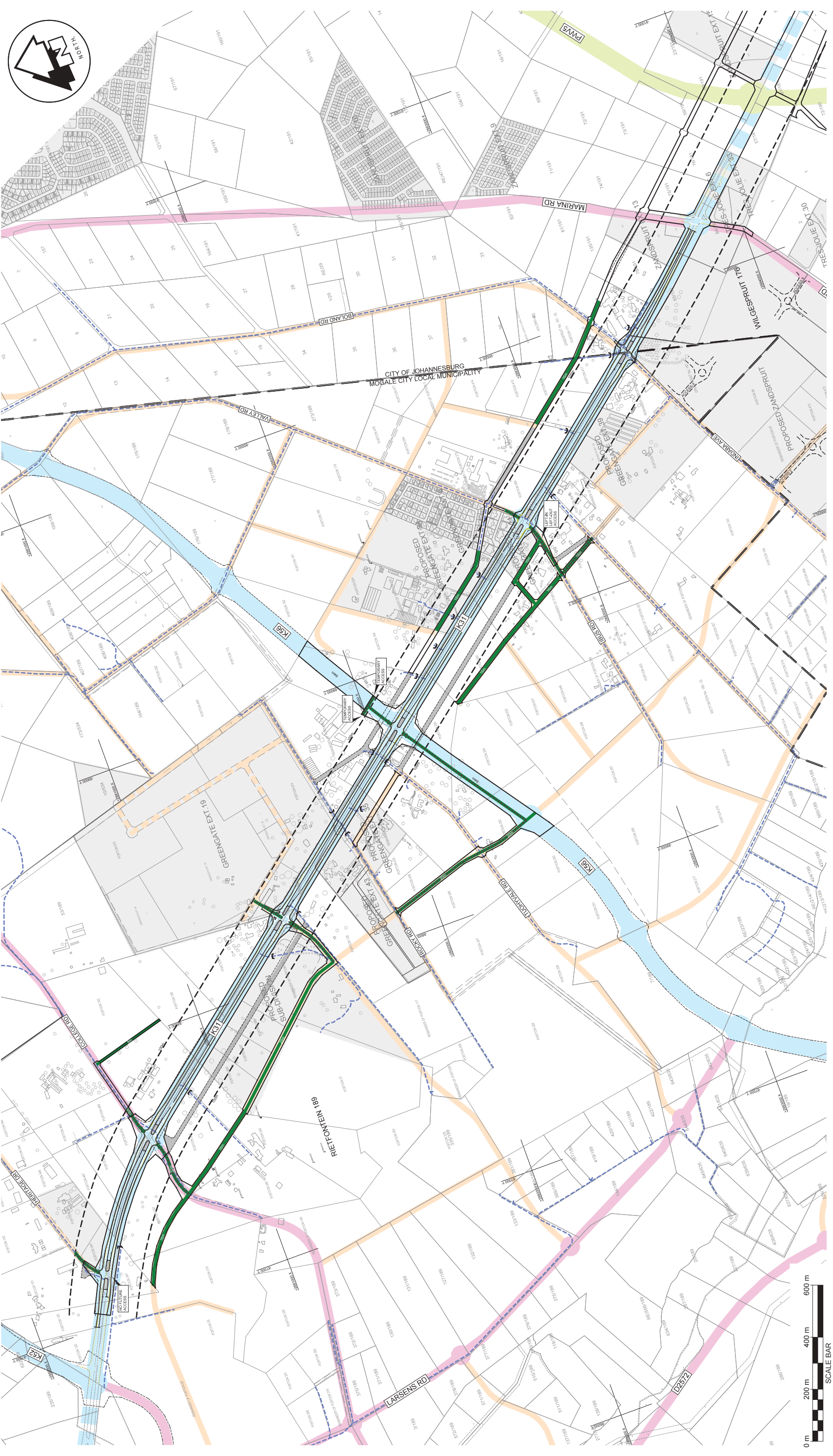


Appendix C: Mogale City Road Master Plan for the Northern Areas

APPENDICES



Appendix D: Beyers Naude Drive & Supporting Network Construction Plans – ILIFA AFRICA



NOTES

GENERAL:
 1) ALL DIMENSIONS AND LEVELS ARE TO BE VERIFIED ON SITE PRIOR TO ORDERING OR FABRICATION OF MATERIAL. ANY DISCREPANCIES TO BE REPORTED.
 2) DRAWINGS ARE NOT TO BE SCALED.
 3) IF IN DOUBT, CONSULT THE ENGINEER.
 4) ALL CONSTRUCTION ACTIVITIES MUST COMPLY TO THE DIS ACT REGULATIONS.

LEGEND

(EXISTING)	FUTURE CLASS 1 ROAD
(60m)	FUTURE CLASS 2 ROAD
(60m)	FUTURE CLASS 3 ROAD
(20m/10m)	FUTURE CLASS 4 ROAD
- - -	EXISTING ACCESS ROAD
- - -	ACCESS TO BE CLOSED
- - -	PROPOSED GRAVEL ROAD
- - -	PROPOSED ASPHALT ROAD
- - -	REDUNDANT ROAD RESERVE
- - -	PROPOSED ROAD RESERVE

REVISIONS

No.	Date	By	Description
01	JUN 2016	JM	ISSUE FOR APPROVAL
02	JUN 2016	JM	GREENGATE EXT.19 REMOVED, ACCESS TO PFM19 PROVIDED OVER PFM14.
03	JUN 2016	JM	VALLEY ROAD IN PHASE CHANGED TO PROPOSED GRAVEL ROAD AND PROPOSED MUNICIPAL ROADS REVISED.
04	JUN 2016	JM	FOR APPROVAL BY GAUTENG AND MCM NEW APPROVED PROPORTION REVISED.
05	JUL 2016	JM	NEW APPROVED PROPORTION REVISED.
06	JUL 2016	JM	NEW APPROVED PROPORTION REVISED.
07	NOV 2016	JM	NEW & FUTURE ROADS REVISED.
08	NOV 2016	JM	NEW & FUTURE ROADS REVISED.

FOR APPROVAL

CLIENT

GAUTENG PROVINCIAL GOVERNMENT

MOGALE CITY LOCAL MUNICIPALITY

CLIENT APPROVAL

Project leader: [Signature]
 Date: [Signature]

CLIENT DRAWING NUMBER: [Signature]

ILIFA Africa Engineers (Pty) Ltd

ILIFA Africa Engineers

PRETORIA: 012 541 1516
 HARERSBURG: 016 822 1220
 SASOLBURG: 016 976 0850
 VANDERBIJLPARK: 016 981 0991
 KRUGERSDORP: 011 955 5334
 NEWCASTLE: 017 634 8895
 SECUNDA: 017 634 8895
 WESTGATE: 034 312 6464

SA CAS
 ISO 9001:2008

ASSOCIATED OFFICES:
 WILLOWDALE, N.E. JHOPPE

FOR APPROVAL

CLIENT APPROVAL

Project leader: [Signature]
 Date: [Signature]

CLIENT DRAWING NUMBER: [Signature]

PROJECT TITLE
BEYERS NAUDE DRIVE UPGRADE

DRAWING TITLE
SERVICE ROADS AND MASTERPLAN

DESIGNED BY
 A.B. MBELE, P.Eng (2001/04)

DRAWN BY
 J.V.S. MOUTON, P.Eng (2013/18)

CHECKED BY
 A.B. MBELE, P.Eng (2001/04)

DRAWING APPROVED BY
 [Signature]

DATE
 11 JUNE 2016

SCALE
 1:500

PLAN NO.
 K16-010-002

REVISION
 08

THIS DRAWING IS THE PROPERTY OF ILIFA Africa Engineers (Pty) Ltd AND IS ISSUED TO THE CLIENT ON THE UNDERSTANDING THAT IT IS TO BE USED FOR THE PROJECT AND NOT FOR ANY OTHER PURPOSES. ILIFA Africa Engineers (Pty) Ltd AND ITS EMPLOYEES SHALL NOT BE HELD RESPONSIBLE FOR THE ACCURACY OF THE INFORMATION PROVIDED IN THIS DRAWING NOR FOR THE CONSEQUENCES OF ANY ERRORS OR OMISSIONS. THE CLIENT SHALL BE RESPONSIBLE FOR THE ACCURACY OF THE INFORMATION PROVIDED IN THIS DRAWING AND FOR THE INSTALLATION AND MAINTENANCE OF EQUIPMENT TO WHICH IT REFERS.