



## mineral resources

Department:  
Mineral Resources  
REPUBLIC OF SOUTH AFRICA

Private Bag X6093, Kimberley, 8300,  
Tel: (053) 807 1700, Fax: (053) 832 8527  
First Floor. Liberty Corner, 29-31 Currey Street,  
Kimberley 8301

**From:** Directorate Mineral Regulation: Northern Cape  
**Enquiries:** Mr. Christopher Tshisevhe **E-Mail:** [chris.tshisevhe@dmr.gov.za](mailto:chris.tshisevhe@dmr.gov.za)  
**Sub Directorate:** Mine Environmental Management **Ref:** NC 30/5/1/3/3/2/1/5004 EM

### REGISTERED MAIL

The Manager  
South African National Roads Agency Limited  
Private Bag X19  
**BELLVILLE**  
7530

Dear Sir/Madam


**APPROVAL OF AN ENVIRONMENTAL MANAGEMENT PLAN IN TERMS OF SECTION 39 (4) (A) (I – III) OF THE MINERAL AND PETROLEUM RESOURCES DEVELOPMENT ACT, 2002 (ACT 28 OF 2002) FOR A MINING PERMIT IN RESPECT OF GRAVEL ON PORTION 3 OF THE FARM HOEZAR WEST NO.776 (BP R27-8 KM 32.6 RHS 6.2), PORTION 1 OF THE FARM BUFFELSKOPS FONTEIN NO.773 (BP 27-8 KM 45.0 RSH 0.2) AND PORTION 1 OF THE FARM ENKELDE WILGENBOOM NO.768 (BP R27-8 KM 62.6 RSH 1.0) ALL SITUATED IN THE MAGISTERIAL DISTRICT OF KURUMAN, NORTHERN CAPE REGION BY SOUTH AFRICAN NATIONAL ROADS AGENCY LIMITED.**

Please find your approved Environmental Management Plan for your attention and appropriate action. Kindly note that the Environmental Management Plan stipulates Environmental Management and has been approved under the following conditions:

1. This approval doesn't purport to absolve **South African National Roads Agency Limited** (the Agency) from his common law obligations towards the owner(s) of the surface of land affected.
2. Mining activities must conform to all legislation and such other conditions as may be imposed by the Regional Manager or any other official of this office, duly authorized thereto.

3. The agency is responsible for all surface disturbances on the mining area, which includes all historical surface disturbances.
4. Note that a copy of the approved Environmental Management Plan must always be available on the mining site for inspection by duly authorized officers.
5. No mining waste will be allowed to be deposited in a natural drainage lines, erosion gullies and or dongas, unless agreed thereto in writing with the Regional Manager.
6. Performance assessment report as contemplated in regulation 55 (1) (c) must be submitted every 2 (two) years (from the date on which the EMP was approved) to the Regional Manager: Mineral Regulation.
7. Any project expansion or additional infrastructure must be addressed through an amendment to the approved EMP and must be submitted to the Regional Manager: Mineral Regulation for approval, before they commence.

Regards,

  
.....  
**ACTING REGIONAL MANAGER**  
**NORTHERN CAPE REGION**  
DATE: 19/04/2012 .....



**mineral resources**

Department:  
Mineral Resources  
REPUBLIC OF SOUTH AFRICA

**ANNEXURE "A"**

Mineral Regulation: Northern Cape Region  
Mine Environmental Management  
Ref: (NC) 30/5/1/3/3/2/1/5004 EM

Below are specific additional requirements that have been set for your operation by the Regional Manager: Mineral Regulation, Northern Cape Region

1. Before any drilling, prospecting, mining or trenching takes place a Heritage Impact Assessment (HRA) must be done to determine if there are any archaeological and/ or Palaeontological sites that may be impacted upon by the proposed prospecting activities (Act 25 of 1999).
2. In terms of section 21 of the National Water Act, 1998 (Act 36 of 1998), all water uses must be licensed and all prospecting related sections of Water Act must still be met and strictly adhered to including the commitments stipulated in the above mentioned Environmental Management plan, any deviations must be communicated to this office.
3. The regulations on the use of water for prospecting and related activities aimed at the protection of the water resources as published in the Government Notice No.704, and Government Gazette No.20119 must be complied with.
4. No mining activities are allowed within the 1:100 year flood line of a water resource.
6. No mining may be carried out or within a horizontal distance of 100m from the following structures: servitude, buildings, roads, railways and reserves. If a person prospects or mine within a horizontal distance of 100m, a risk assessment must be conducted and approved by the Principal Inspector of Mines.

I, JC VAN DER WALT..... the undersigned and duly authorised  
thereby by SANRAL..... hereby duly undertake to adhere to the  
requirements set above.


Signature..... [Signature]..... Designation..... REGIONAL MANAGER

Approved in terms of Section 39 (4) of the Mineral and Petroleum Resources  
Development Act, 2002 (Act 28 of 2002).

Signed at Krabserey..... this 19..... day of April..... 2012..

[Signature]  
.....  
ACTING REGIONAL MANAGER  
NORTHERN CAPE REGION

086 585 2583


**mineral resources**

Department:  
Mineral Resources  
REPUBLIC OF SOUTH AFRICA

Private Bag X6093, Kimberley, 8300,  
Tel: (053) 807 1700, Fax: (053) 832 8527  
65 Phakamile Mabija Street, Permanent Building,  
First & Second Floors, Kimberley 8301

PER HAND

NAME: Mathagus Fulyhelo Somy

SIGNATURE: 

DATE: 03-08-2012

**REGISTERED MAIL**

The Manager  
South African National Roads Agency Limited  
Private Bag X19  
**BELLVILLE**  
7530

Dear Sir/Madam


**APPROVAL OF AN AMENDED ENVIRONMENTAL MANAGEMENT PLAN IN TERMS OF SECTION 39 (6) (A) (I - III) OF THE MINERAL AND PETROLEUM RESOURCES DEVELOPMENT ACT, 2002 (ACT 28 OF 2002) IN RESPECT OF MINING FOR GRAVEL ON PORTION 1 OF THE FARM BLOEDZUIGERFONTEIN NOORD 782 ("MERINO"), SITUATED IN THE MAGISTERIAL DISTRICT OF GORDONIA, NORTHERN CAPE REGION BY SOUTH AFRICAN NATIONAL ROADS AGENCY LIMITED.**

Please find your approved Environmental Management Plan for your attention and appropriate action. Kindly note that the Environmental Management Plan stipulates Environmental Management and has been approved under the following conditions:

1. This approval doesn't purport to absolve **South African National Roads Agency Limited** (the Agency) from their common law obligations towards the owner(s) of the surface of land affected.
2. Mining activities must conform to all legislation and such other conditions as may be imposed by the Regional Manager or any other official of this office, duly authorized thereto.
3. The agency is responsible for all surface disturbances on the mining area, which includes all historical surface disturbances.
4. Note that a copy of the approved Environmental Management Plan must always be available on the mining site for inspection by duly authorized officers.

5. No mining waste will be allowed to be deposited in a natural drainage lines, erosion gullies and or dongas, unless agreed thereto in writing with the Regional Manager.
6. Performance assessment report as contemplated in regulation 55 (1) (c) must be submitted every 2 (two) years (from the date on which the EMP was approved) to the Regional Manager: Mineral Regulation.
7. Any project expansion or additional infrastructure must be addressed through an amendment to the approved EMP and must be submitted to the Regional Manager: Mineral Regulation for approval, before they commence.

Regards,



.....  
ACTING REGIONAL MANAGER

NORTHERN CAPE REGION

DATE: 02/08/12 .....



# mineral resources

Department:  
Mineral Resources  
REPUBLIC OF SOUTH AFRICA

## ANNEXURE "A"

Mineral Regulation: Northern Cape Region  
Mine Environmental Management  
Ref: (NC) 30/5/1/3/3/2/1/5004 EM

Below are specific additional requirements that have been set for your operation by the Regional Manager: Mineral Regulation, Northern Cape Region.

1. Before any drilling, prospecting, mining or trenching takes place a Heritage Impact Assessment (HRA) must be done to determine if there are any archaeological and/ or Palaeontological sites that may be impacted upon by the proposed prospecting activities (Act 25 of 1999).
2. In terms of section 21 of the National Water Act, 1998 (Act 36 of 1998), all water uses must be licensed and all prospecting related sections of Water Act must still be met and strictly adhered to including the commitments stipulated in the above mentioned Environmental Management plan, any deviations must be communicated to this office.
3. The regulations on the use of water for prospecting and related activities aimed at the protection of the water resources as published in the Government Notice No.704, and Government Gazette No.20119 must be complied with.
4. No mining activities are allowed within the 1:100 year flood line of a water resource.
5. No mining may be carried out or within a horizontal distance of 100m from the following structures: servitude, buildings, roads, railways and reserves. If a person prospects or mine within a horizontal distance of 100m, a risk assessment must be conducted and approved by the Principal Inspector of Mines.

I, JC VAN DER WALT the undersigned and duly authorised thereto by SANRAL hereby duly undertake to adhere to the requirements set above.

Signature JC van der Walt Designation REGIONAL MANAGER

Approved in terms of Section 39 (4) of the Mineral and Petroleum Resources Development Act, 2002 (Act 28 of 2002).

Signed at Kimberley this 02<sup>nd</sup> day of August 2012.

[Signature]  
ACTING REGIONAL MANAGER  
NORTHERN CAPE REGION