

PROOF OF SITE NOTICES & POSTER PLACEMENT



Figure 1: Site notice placement 1  
GPS Co-ordinates: 24.054535°S -31.978988°E



Figure 2: Site notice placement 2  
GPS Co-ordinates: 24.054535°S -31.978988°E



Figure 3: Site notice placement 3  
GPS Co-ordinates: 24.064251°S -31.763208°E



Figure 4: Site notice placement 4  
GPS Co-ordinates: 23.811565°S -31.666991°E



Figure 5: Site notice placement 5  
GPS Co-ordinates: 23.806703°S -31.624063°E



Figure 6: Site notice placement 7  
GPS Co-ordinates: 23.737176°S -31.801683°E



**Figure 7: Site notice placement 7**  
GPS Co-ordinates: 23.759106°S -31.862193°E



**Figure 8: Site notice placement 8**  
GPS Co-ordinates: 23.755506°S -31.900583°E



**Figure 9: Site notice placement 9**  
GPS Co-ordinates: 23.507870°S -31.624215°E



**Figure 10: Site notice placement 10**  
GPS Co-ordinates: 23.507870°S -31.624215°E



**Figure 11: Site notice placement 11**  
GPS Co-ordinates: 23.504943°S -31.627475°E




**Figure 12: Site notice placement 12**  
GPS Co-ordinates: 23.467590°S -31.662645°E



**Figure 13: Site notice placement 13**  
GPS Co-ordinates: 23.436933°S -31.727041°E



**Figure 14: Site notice placement 14**  
GPS Co-ordinates: 23.436933°S -31.727041°E



**Figure 15: Site notice placement 15**  
GPS Co-ordinates: 23.508035°S -31.786705°E



**Figure 16: Site notice placement 16**  
GPS Co-ordinates: 23.508035°S -31.786705°E



**Figure 17: Site notice placement 17**  
GPS Co-ordinates: 23.636346°S -31.887993°E



**Figure 18: Site notice placement 18**  
GPS Co-ordinates: 23.637753°S -31.888890°E



**Figure 19: Site notice placement 19**  
GPS Co-ordinates: 23.731555°S -31.963238°E



**Figure 20: Site notice placement 20**  
GPS Co-ordinates: 23.755760°S -31.963806°E




**Figure 21: Site notice placement 21**  
GPS Co-ordinates: 23.755760°S -31.963806°E



**Figure 22: Site notice placement 22**  
GPS Co-ordinates: 23.769180°S -31.962830°E



**Figure 23: Site notice placement 23**  
GPS Co-ordinates: 23.769180°S -31.962830°E



**Figure 24: Site notice placement 24**  
GPS Co-ordinates: 23.769180°S -31.962830°E



**Figure 25: Site notice placement 25**  
GPS Co-ordinates: 23.836225°S -31.982698°E



**Figure 26: Site notice placement 26**  
GPS Co-ordinates: 23.978533°S -31.970170°E



**Figure 27: Site notice placement 27**  
GPS Co-ordinates: 24.070460°S -31.901350°E



**Figure 28: Site notice placement 28**  
GPS Co-ordinates: 24.064025°S -31.774721°E



**Figure 29: Site notice placement 29**  
GPS Co-ordinates: 23.949295°S -31.410730°E



**Figure 30: Site notice placement 30**  
GPS Co-ordinates: 23.949295°S -31.410730°E



Figure 31: A3 posters placed on the notice of the hospital in Murraysburg



Figure 32: A3 posters placed inside the post office in Murraysburg



Figure 33: A3 posters placed inside the Beaufort West Local Municipality (Murraysburg office)



Figure 34: A3 posters placed on the notice board of the local clinic in Murraysburg



Figure 35: A3 posters placed on the wall of the police station in Murraysburg



Figure 36: A3 posters placed on the window of the Murraysburg Farmers' Co-Operative





Figure 37: A3 posters placed outside the post office in Richmond

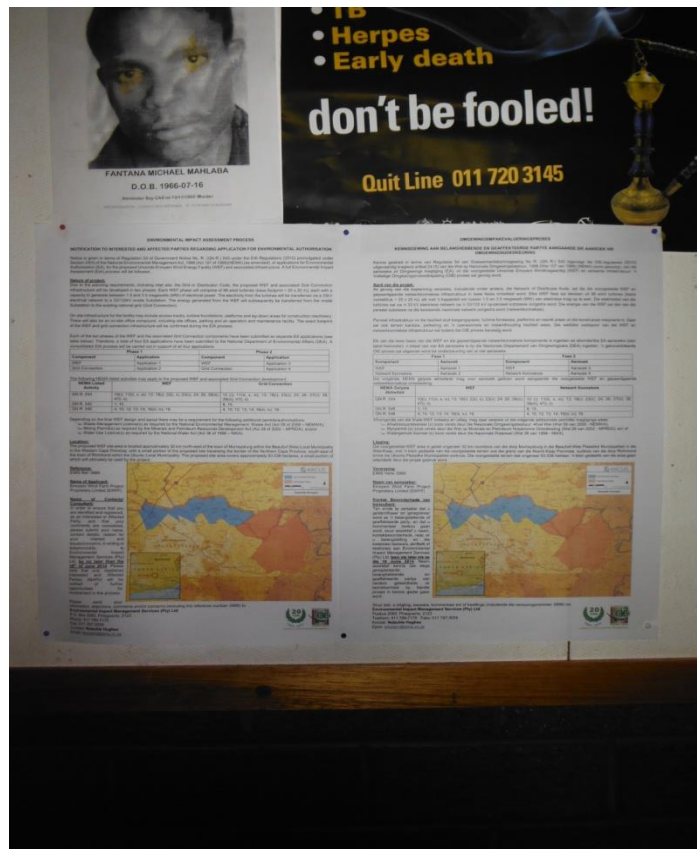


Figure 38: A3 posters placed inside the police station in Richmond