

FINAL BASIC ASSESSMENT REPORT FOR THE PROPOSED PROSPECTING IN SEA CONCESSION AREA 10B BY TRANS ATLANTIC DIAMONDS (PTY) LTD

Trans Atlantic Diamonds (Pty) Ltd
Office 1603 Portside
4 Bree Street
Cape Town, Western Cape, 8001



TRANS ATLANTIC
DIAMONDS

Appendix 15: Emails Received

Anchor Environmental Consultants
8 Steenberg House, Silverwood Close, Tokai, South Africa
www.anchorenvironmental.co.za



RE: Prospecting Rights Application 10B: Invite to submit initial comment and input

[Redacted]

Mon 06/06/2022 09:46

[Redacted]

Dear Cheruscha

Thank you for the email.

I note from the BID that "This area covers 10 040 ha and extends from 8km south of the border between the Western and Northern Cape (southern boundary) to 13km south of the Groenrivier Lighthouse (northern boundary) (Figure 1)." I'm not familiar with the West Coast so unsure if the Western Cape Province is affected by the proposed prospecting activities (it appears to fall completely within the N. Cape). It appears that the Soutrivier Estuary falls within Sea Concession 11A and does not form part of this application.

Can you please confirm whether the Department should register as a commenting authority?

[Redacted]

[Redacted]

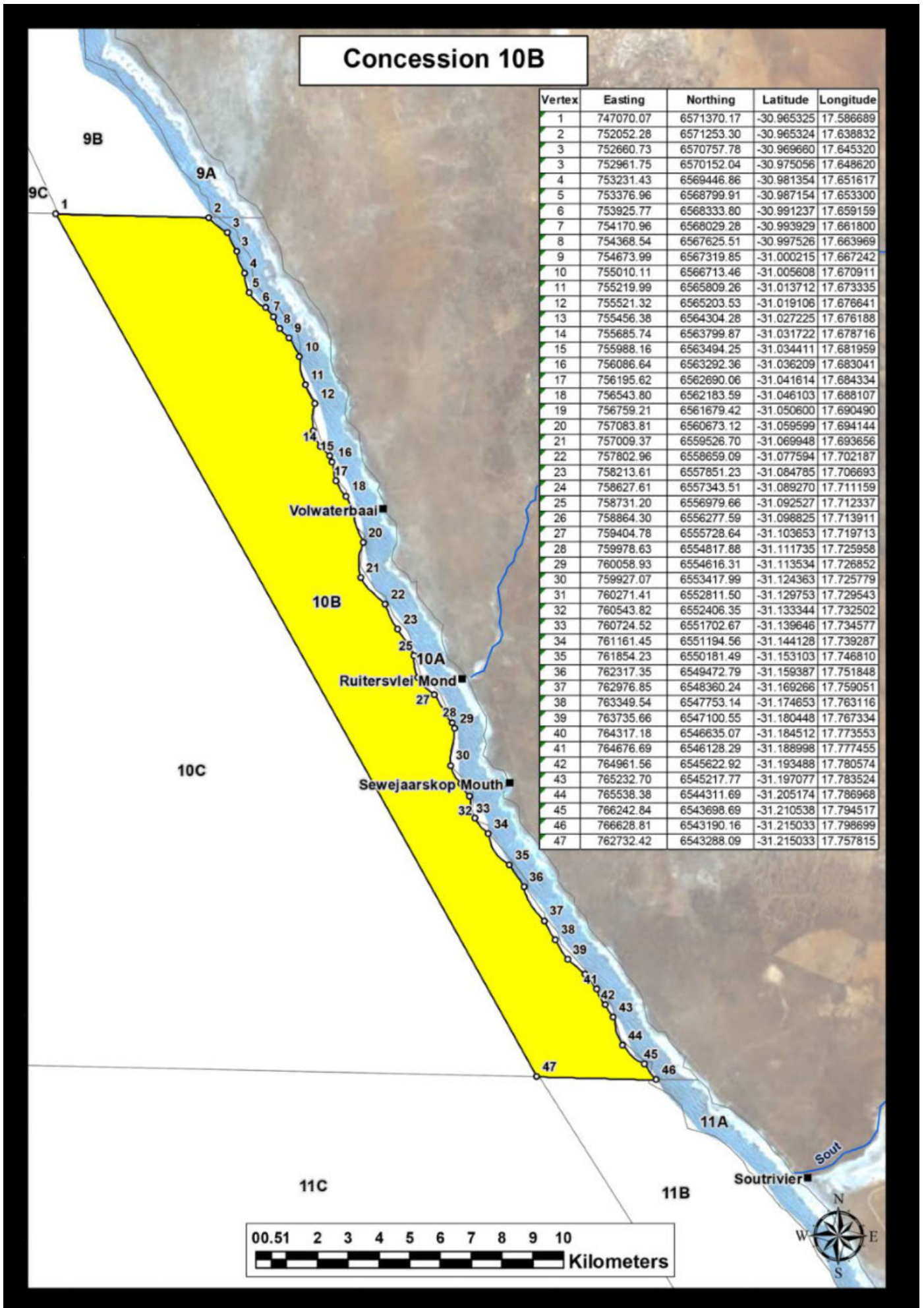
[Redacted]

[Redacted]



Be 110% Green. Read from the screen.

Due to COVID-19 restrictions we are still operating on a "work-from-home" basis. Should you not be able to contact the numbers above please call +27 (0)21 483 4091 between 07:30-16 00.



Sent: Friday, June 3, 2022 17:12

Subject: Prospecting Rights Application 10B: Invite to submit initial comment and input

Geagte Belanghebbende,

VOORAF-KONSULTASIE: KENNISGEWING VAN AANVAARDING VAN 'N AANSOEK OM PROSPEKKEERREGTE EN OMGEWINGSMAGTIGING VIR PROSPEKERING IN SEEKONSESSIEGEBIED 10B, WES- EN NOORD-KAAP.

Trans-Atlantic Diamonds Pty (Ltd) (die 'Aansoeker') doen aansoek vir die reg om vir diamante te prospekter in Suid-Afrikaanse Seekonsessiegebied 10B langs die Wes- en Noord-Kaapse kus. Ingevolge die Wet op Nasionale Omgewingsbestuur (Wet No. 107 van 1998) word van die Aansoeker verwag om 'n Basiese Assessering (BA) van die voorgestelde aktiwiteit en gepaardgaande potensiele impakte uit te voer. Hulle het Anchor Environmental Consultants (Pty) Ltd as die onafhanklike Omgewingskonsultante (Environmental Assessment Practitioner (EAP)) aangestel om met hierdie proses te help.

Belanghebbende en Geaffekteerde Partye (B&GP'e) word hiermee uitgenooi om te registreer die Agtergrondinligtingsdokumente na te gaan en enige aanvanklike kommentaar of bekommernisse rakende die voorgestelde projek per e-pos pos of telefonies aan die kontakpersoon hieronder **voor 23:59 op 24 Junie 2022 in te dien**.

Ons besoek ook Kotzesrus op 7 Junie. As u enige navrae of kommentaar het wat u persoonlik met ons wil bespreek, sal ons op 7 Junie 2022 by die Kotzesrus Kerk te Kotzesrus, Noord-Kaap, tussen 16:30 tot 18:00, beskikbaar wees. Ons besoek ook Lepelsfontein op 7 Junie om met gemeenskapslede daar te praat.

Neem asseblief kennis: Hierdie is NIE die amptelike openbare deelnameproses en vergadering nie. Ons vra slegs vir enige aanvanklike kommentaar en insette wat alternatiewelik ook per e-pos, pos of telefonies verskaf kan word. 'n Amptelike 30-dae openbare deelnameproses en vergadering sal nog gereël word en besonderhede sal op 'n later stadium aan belanghebbendes gekommunikeer word.

Indien u bewys is van enige belanghebbendes wat deur hierdie aktiwiteit geraak kan word en wat ons op ons kontaklys moet insluit en na die opedag en komende vergaderings moet nooi stuur asseblief vir ons hul kontakbesonderhede of verwys hulle na hierdie e-pos.

Moet asseblief nie huier om ons te kontak indien jy enige vrae het oor die voorgestelde projek of konsultasieproses nie.

Baie Dankie
Vriendelike Groete



Ecologist and Environmental Consultant
Anchor Environmental Consultants (Pty) Ltd
8 Steenberg House, Silverwood Close, Tokai,
Cape Town, South Africa

Ons voldoen aan die Wet op die Beskerming van Persoonlike Inligting (POPI), ingevolge waarvan u persoonlike inligting nie sonder u toestemming of kennis versprei of openbaar gemaak mag word nie. Ons sal egter alle kommentaar van belanghebbendes aan die publiek beskikbaar stel, alhoewel dit anoniem sal bly.

Let daarop dat slegs geregistreerde belanghebbendes verdere korrespondensie sal ontvang. Ten spyte van voorsorgmaatreëls is daar verskeie e-posdiensverskaffers wat dalk u e-poskennisgewings as strooi-pos klassifiseer. Indien u wil registreer, voeg die volgende e-posadres by u kontakte om te verseker dat u toekomstige opdatings oor hierdie projek kan ontvang:

Dear Stakeholder,

PRE-CONSULTATION: NOTICE OF ACCEPTANCE OF AN APPLICATION FOR PROSPECTING RIGHTS AND ENVIRONMENTAL AUTHORISATION FOR PROSPECTING IN SEA CONCESSION AREA 10B, WESTERN AND NORTHERN CAPE.

Trans-Atlantic Diamonds Pty (Ltd) (the 'Applicant') is applying for the right to prospect for diamonds in South African Sea Concession Area 10B along the Western and Northern Cape coast. In terms of the National Environmental Management Act (Act No. 107 of 1998) the Applicant is required to conduct a Basic Assessment of the process and associated potential impacts. They have subsequently appointed Anchor Environmental Consultants (Pty) Ltd as the independent Environmental Assessment Practitioner (EAP) to assist with this process.

Interested and Affected Parties (I&APs) are hereby invited to register review the Background Information Documents (this document) and submit any initial comments or concerns regarding the proposed project by email post or telephone to the contact person **below before 23:59 on 24 June 2022**.

We will also be visiting Kotzesrus on 7 June. If you have any queries or comments that you would like to discuss with us personally, we will be available on 7 June 2022 at the Kotzesrus Church Hall in Kotzesrus, Northern Cape, between 16:30 and 18:00. We will also be visiting Lepelsfontein on 7 June to speak to community members there.

Please note: This is NOT the official public Participation Process and meeting. We are only calling for any initial comment and input which can, alternatively, also be provided by means of email, post or telephonically. An official 30-day Public Participation Process and meeting

will still be arranged and details communicated to stakeholders at a later stage.

Should you be aware of any stakeholders that might be affected by this activity and which we should include on our contact list and invite to the open day and upcoming meetings please send us their contact details or refer them to this email.

Please do not hesitate to contact us should you have any questions concerning the proposed project or stakeholder consultation process.

Thank you.

Kind regards,



[Redacted]
[Redacted] Consultant
Anchor Environmental Consultants (Pty) Ltd
8 Steenberg House, Silverwood Close, Tokai,
Cape Town, South Africa
Tel: +27 21 701 3420
Cell: +27 79 285 0529
[Redacted]

We are compliant with the Protection of Personal Information (POPI) Act according to which your personal information may not be distributed or made public without your permission or knowledge. We will, however, make all stakeholder comments available to the public, although these will be kept anonymous.

Please note that only registered stakeholders will receive further correspondence. Despite precautionary measures that we have taken, our notifications could be categorised as spam by a number of email service providers. Should you wish to register, please add the following email addresses to your contacts to ensure that you receive future updates on this project:

[Redacted]

All views or opinions expressed in this electronic message and its attachments are the view of the sender and do not necessarily reflect the views and opinions of the Western Cape Government (the WCG) No employee of the WCG is entitled to conclude a binding contract on behalf of the WCG unless he/she is an accounting officer of the WCG or his or her authorised representative The information contained in this message and its attachments may be confidential or privileged and is for the use of the named recipient only except where the sender specifically states otherwise
If you are not the intended recipient you may not copy or deliver this message to anyone

RE: Prospecting Rights Application 7C: Invite to submit initial comment and input

[REDACTED]
Mon 06/06/2022 11:32

To: [REDACTED]

Dear Cheruscha

Thank you for the notification of the above project. Please can you create a case on SAHRIS and upload the relevant documents, I will then assign myself as case officer and issue a comment in due course. Please let me know if you have any queries.

Kind regards

Briege

[REDACTED]
Sent: Friday, 03 June 2022 17:45

[REDACTED]
Subject: Prospecting Rights Application 7C: Invite to submit initial comment and input

Geagte Belanghebbende,

VOORAF-KONSULTASIE: KENNISGEWING VAN AANVAARDING VAN 'N AANSOEK OM PROSPEKEREGTE EN OMGEWINGSMAGTIGING VIR PROSPEKERING IN SEEKONSESSIEGEBIED 7C, NOORD-KAAP.

Trans-Atlantic Diamonds Pty (Ltd) (die 'Aansoeker') doen aansoek vir die reg om vir diamante te prospekteer in Suid-Afrikaanse Seekonsessiegebied 10B langs die Wes- en Noord-Kaapse kus. Ingevolge die Wet op Nasionale Omgewingsbestuur (Wet No. 107 van 1998), word van die Aansoeker verwag om 'n Basiese Assessering (BA) van die voorgestelde aktiwiteit en gepaardgaande potensiele impakte uit te voer. Hulle het Anchor Environmental Consultants (Pty) Ltd as die onafhanklike Omgewingskonsultante (Environmental Assessment Practitioner (EAP)) aangestel om met hierdie proses te help.

Belanghebbende en Geaffekteerde Partye (B&GP'e) word hiermee uitgenooi om te registreer, die Agtergrondinligtingsdokumente na te gaan en enige aanvanklike kommentaar of bekommernisse rakende die voorgestelde projek per e-pos, pos of telefonies aan die kontakpersoon hieronder **voor 23:59 op 24 Junie 2022 in te dien**.

Ons besoek ook Hondeklipbaai op 8 Junie. As u enige navrae of kommentaar het wat u persoonlik met ons wil bespreek, sal ons op 8 Junie 2022, tussen 15:00 en 17:00, by die Eric Baker Gemeenskapsaal in Hondeklip Bay, Noord-Kaap wees.

Neem asseblief kennis: Hierdie is NIE die amptelike openbare deelnameproses en vergadering nie. Ons vra slegs vir enige aanvanklike kommentaar en insette wat alternatiewelik ook per e-pos, pos of telefonies verskaf kan word. 'n Amptelike 30-dae openbare deelnameproses en vergadering sal nog gereël word en besonderhede sal op 'n later stadium aan belanghebbendes gekommunikeer word.

Indien u bewus is van enige belanghebbendes wat deur hierdie aktiwiteit geraak kan word en wat ons op ons kontaklys moet insluit en na die opedag en komende vergaderings moet nooi, stuur asseblief vir ons hul kontakbesonderhede of verwys hulle na hierdie e-pos.

Moet asseblief nie huiwer om ons te kontak indien jy enige vrae het oor die voorgestelde projek of konsultasieproses nie.

**Baie Dankie
Vriendelike Groete**

[REDACTED]
Ecologist and Environmental Consultant
Anchor Environmental Consultants (Pty) Ltd
8 Steenberg House, Silverwood Close, Tokai,
Cape Town, South Africa

[REDACTED]

Ons voldoen aan die Wet op die Beskerming van Persoonlike Inligting (POPI), ingevolge waarvan u persoonlike inligting nie sonder u toestemming of kennis versprei of openbaar gemaak mag word nie. Ons sal egter alle kommentaar van belanghebbendes aan die publiek beskikbaar stel, alhoewel dit anoniem sal bly.

Let daarop dat slegs geregistreeerde belanghebbendes verdere korrespondensie sal ontvang. Ten spyte van voorsorgmaatreëls is daar verskeie e-posdiensverskaffers wat dalk u e-poskennisgewings as strooipos klassifiseer. Indien u wil registreer, voeg die volgende e-posadres by u kontakte om te verseker dat u toekomstige opdatings oor hierdie projek kan ontvang:

[REDACTED]

[REDACTED] **Stakeholder,**

PRE-CONSULTATION: NOTICE OF ACCEPTANCE OF AN APPLICATION FOR PROSPECTING RIGHTS AND ENVIRONMENTAL AUTHORISATION FOR PROSPECTING IN SEA CONCESSION AREA 7C, NORTHERN CAPE.

Trans-Atlantic Diamonds Pty (Ltd) (the 'Applicant') is applying for the right to prospect for diamonds in South African Sea Concession Area 7C along the Northern Cape coast. In terms of the National Environmental Management Act (Act No. 107 of 1998), the Applicant is required to conduct a Basic Assessment of the process and associated potential impacts. They have subsequently appointed Anchor Environmental Consultants (Pty) Ltd as the independent Environmental Assessment Practitioner (EAP) to assist with this process.

Interested and Affected Parties (I&APs) are hereby invited to register, review the Background Information Documents (this document) and submit any initial comments or concerns regarding the proposed project by email, post or telephone to the contact person **below before 23:59 on 24 June 2022.**

We will also be visiting Hondeklipbaai on 8 June. If you have any queries or comments that you would like to discuss with us personally, we will be available on 8 June 2022 at the Eric Baker Community Hall in Hondeklip Bay, Northern Cape, between 15:00 and 17:00.

-

Please note: This is NOT the official public Participation Process and meeting. We are only calling for any initial comment and input which can, alternatively, also be provided by means of email, post or telephonically. An official 30-day Public Participation Process and meeting will still be arranged and details communicated to stakeholders at a later stage.

Should you be aware of any stakeholders that might be affected by this activity and which we should include on our contact list and invite to the open day and upcoming meetings, please send us their contact details or refer them to this email.

Please do not hesitate to contact us should you have any questions concerning the proposed project or stakeholder consultation process.

Thank you.
Kind regards,

[Redacted]
Ecologist and Environmental Consultant
Anchor Environmental Consultants (Pty) Ltd
8 Steenberg House, Silverwood Close, Tokai,
Cape Town, South Africa
[Redacted]

We are compliant with the Protection of Personal Information (POPI) Act according to which your personal information may not be distributed or made public without your permission or knowledge. We will, however, make all stakeholder comments available to the public, although these will be kept anonymous.

Please note that only registered stakeholders will receive further correspondence. Despite precautionary measures that we have taken, our notifications could be categorised as spam by a number of email service providers. Should you wish to register, please add the following email addresses to your contacts to ensure that you receive future updates on this project:

[Redacted]

[Redacted]

-  [facebook icon](#)
-  [youtube icon](#)
-  [linkedin icon](#)

 Log
T: [Redacted]
M: [Redacted]
E: [Redacted]
A: [Redacted]

SAHRA EMAIL DISCLAIMER
SAHRA PRIVACY POLICY

Re: Prospecting Rights Application 10B: Invite to submit initial comment and input

[REDACTED]
Mon 06/06/2022 14:33
[REDACTED]

Dear Anchor Consulting

Please will you register me as an interested and affected party for the application by TransAtlantic Diamonds in Block 10B

Thankyou

Dr Jackie Sunde

On Sun, Jun 5, 2022 at 9:43 PM [REDACTED] wrote:

Geagte Belanghebbende,

VOORAF-KONSULTASIE: KENNISGEWING VAN AANVAARDING VAN 'N AANSOEK OM PROSPEKEREGTE EN OMGEWINGSMAGTIGING VIR PROSPEKERING IN SEEKONSESSIEGEBIED 10B, WES- EN NOORD-KAAP.

Trans-Atlantic Diamonds Pty (Ltd) (die 'Aansoeker') doen aansoek vir die reg om vir diamante te prospekteer in Suid-Afrikaanse Seekonsessiegebied 10B langs die Wes- en Noord-Kaapse kus. Ingevolge die Wet op Nasionale Omgewingsbestuur (Wet No. 107 van 1998), word van die Aansoeker verwag om 'n Basiese Assessering (BA) van die voorgestelde aktiwiteit en gepaardgaande potensiële impakte uit te voer. Hulle het Anchor Environmental Consultants (Pty) Ltd as die onafhanklike Omgewingskonsultante (Environmental Assessment Practitioner (EAP)) aangestel om met hierdie proses te help.

Belanghebbende en Geaffekteerde Partye (B&GP'e) word hiermee uitgenooi om te registreer, die Agtergrondinligtingsdokumente na te gaan en enige aanvanklike kommentaar of bekommernisse rakende die voorgestelde projek per e-pos, pos of telefonies aan die kontakpersoon hieronder **voor 23:59 op 24 Junie 2022 in te dien**.

Ons besoek ook Kotzesrus op 7 Junie. As u enige navrae of kommentaar het wat u persoonlik met ons wil bespreek, sal ons op 7 Junie 2022 by die Kotzesrus Kerk te Kotzesrus, Noord-Kaap, tussen 16:30 tot 18:00, beskikbaar wees. Ons besoek ook Lepelsfontein op 7 Junie om met gemeenskapslede daar te praat.

Neem asseblief kennis: Hierdie is NIE die amptelike openbare deelnameproses en vergadering nie. Ons vra slegs vir enige aanvanklike kommentaar en insette wat alternatiewelik ook per e-pos, pos of telefonies verskaf kan word. 'n Amptelike 30-dae

openbare deelnameproses en vergadering sal nog gereël word en besonderhede sal op 'n later stadium aan belanghebbendes gekommunikeer word.

Indien u bewus is van enige belanghebbendes wat deur hierdie aktiwiteit geraak kan word en wat ons op ons kontaklys moet insluit en na die opedag en komende vergaderings moet nooi, stuur asseblief vir ons hul kontakbesonderhede of verwys hulle na hierdie e-pos.

Moet asseblief nie huiwer om ons te kontak indien jy enige vrae het oor die voorgestelde projek of konsultasieproses nie.

Baie Dankie

Vriendelike Groete

[Redacted]

Ecologist and Environmental Consultant

Anchor Environmental Consultants (Pty) Ltd

8 Steenberg House, Silverwood Close, Tokai,

Cape Town, South Africa



[Redacted]

[Redacted]

[Redacted]

[Redacted]

[Redacted] voldoen aan die Wet op die Beskerming van Persoonlike Inligting (POPI), ingevolge waarvan u persoonlike inligting nie sonder u toestemming of kennis versprei of openbaar gemaak mag word nie. Ons sal egter alle kommentaar van belanghebbendes aan die publiek beskikbaar stel, alhoewel dit anoniem sal bly.

Let daarop dat slegs geregistreerde belanghebbendes verdere korrespondensie sal ontvang. Ten spyte van voorsorgmaatreëls is daar verskeie e-posdiensverskaffers wat dalk u e-poskennisgewings as strooi-pos klassifiseer. Indien u wil registreer, voeg die volgende e-posadres by u kontakte om te verseker dat u toekomstige opdaterings oor hierdie projek kan ontvang: [REDACTED]

Dear Stakeholder,

PRE-CONSULTATION: NOTICE OF ACCEPTANCE OF AN APPLICATION FOR PROSPECTING RIGHTS AND ENVIRONMENTAL AUTHORISATION FOR PROSPECTING IN SEA CONCESSION AREA 10B, WESTERN AND NORTHERN CAPE.

Trans-Atlantic Diamonds Pty (Ltd) (the 'Applicant') is applying for the right to prospect for diamonds in South African Sea Concession Area 10B along the Western and Northern Cape coast. In terms of the National Environmental Management Act (Act No. 107 of 1998), the Applicant is required to conduct a Basic Assessment of the process and associated potential impacts. They have subsequently appointed Anchor Environmental Consultants (Pty) Ltd as the independent Environmental Assessment Practitioner (EAP) to assist with this process.

Interested and Affected Parties (I&APs) are hereby invited to register, review the Background Information Documents (this document) and submit any initial comments or concerns regarding the proposed project by email, post or telephone to the contact person **below before 23:59 on 24 June 2022**.

We will also be visiting Kotzesrus on 7 June. If you have any queries or comments that you would like to discuss with us personally, we will be available on 7 June 2022 at the Kotzesrus Church Hall in Kotzesrus, Northern Cape, between 16:30 and 18:00. We will also be visiting Lepelsfontein on 7 June to speak to community members there.

-

Please note: This is NOT the official public Participation Process and meeting. We are only calling for any initial comment and input which can, alternatively, also be provided by means of email, post or telephonically. An official 30-day Public Participation Process and meeting will still be arranged and details communicated to stakeholders at a later stage.

Should you be aware of any stakeholders that might be affected by this activity and which we should include on our contact list and invite to the open day and upcoming meetings, please send us their contact details or refer them to this email.

Please do not hesitate to contact us should you have any questions concerning the proposed project or stakeholder consultation process.

Thank you.

Kind regards,

[Redacted signature block]



Website: anchorenvironmental.co.za

We are compliant with the Protection of Personal Information (POPI) Act according to which your personal information may not be distributed or made public without your permission or knowledge. We will, however, make all stakeholder comments available to the public, although these will be kept anonymous.

Please note that only registered stakeholders will receive further correspondence. Despite precautionary measures that we have taken, our notifications could be categorised as spam by a number of email service providers. Should you wish to register, please add the following email addresses to your contacts to ensure that you receive future updates on this project:

[REDACTED]


RE: Prospecting Rights Application 10B: Invite to submit initial comment and input

Mon 06/06/2022 07:33

To:

Dear Cheruscha

Thank you for the notification. Kindly provide us with the shapefiles of the application area so that we can establish which petroleum exploration rights overlap with the application area in question.



From:

Sent: Friday, 03 June 2022 17:19

To:

Subject: Prospecting Rights Application 10B: Invite to submit initial comment and input

CAUTION: This email originated from outside of the Petroleum Agency SA organisation. Do not click links or open attachments unless you recognise the sender and know the content is safe.

Geagte Belanghebbende,**VOORAF-KONSULTASIE: KENNISGEWING VAN AANVAARDING VAN 'N AANSOEK OM PROSPEKEREGTE EN OMGEWINGSMAGTIGING VIR PROSPEKERING IN SEEKONSESSIEGEBIED 10B, WES- EN NOORD-KAAP.**

Trans-Atlantic Diamonds Pty (Ltd) (die 'Aansoeker') doen aansoek vir die reg om vir diamante te prospekteer in Suid-Afrikaanse Seekonsessiegebied 10B langs die Wes- en Noord-Kaapse kus. Ingevolge die Wet op Nasionale Omgewingsbestuur (Wet No. 107 van 1998), word van die Aansoeker verwag om 'n Basiese Assessering (BA) van die voorgestelde aktiwiteit en gepaardgaande potensieële impakte uit te voer. Hulle het Anchor Environmental Consultants (Pty) Ltd as die onafhanklike Omgewingskonsultante (Environmental Assessment Practitioner (EAP)) aangestel om met hierdie proses te help.

Belanghebbende en Geaffekteerde Partye (B&GP'e) word hiermee uitgenooi om te registreer, die Agtergrondinligtingsdokumente na te gaan en enige aanvanklike kommentaar of bekommernisse rakende die voorgestelde projek per e-pos, pos of telefonies aan die kontakpersoon hieronder **voor 23:59 op 24 Junie 2022 in te dien**.

Ons besoek ook Kotzesrus op 7 Junie. As u enige navrae of kommentaar het wat u persoonlik met ons wil bespreek, sal ons op 7 Junie 2022 by die Kotzesrus Kerk te Kotzesrus,

Noord-Kaap, tussen 16:30 tot 18:00, beskikbaar wees. Ons besoek ook Lepelsfontein op 7 Junie om met gemeenskapslede daar te praat.

Neem asseblief kennis: Hierdie is NIE die amptelike openbare deelnameproses en vergadering nie. Ons vra slegs vir enige aanvanklike kommentaar en insette wat alternatiewelik ook per e-pos, pos of telefonies verskaf kan word. 'n Amptelike 30-dae openbare deelnameproses en vergadering sal nog gereël word en besonderhede sal op 'n later stadium aan belanghebbendes gekommunikeer word.

Indien u bewus is van enige belanghebbendes wat deur hierdie aktiwiteit geraak kan word en wat ons op ons kontaklys moet insluit en na die opedag en komende vergaderings moet nooi, stuur asseblief vir ons hul kontakbesonderhede of verwys hulle na hierdie e-pos.

Moet asseblief nie huiwer om ons te kontak indien jy enige vrae het oor die voorgestelde projek of konsultasieproses nie.

**Baie Dankie
Vriendelike Groete**



[Redacted]
[Redacted]) Ltd
8 Steenberg House, Silverwood Close, Tokai,
Cape Town, South Africa
[Redacted]
Website: anchorenvironmental.co.za

Ons voldoen aan die Wet op die Beskerming van Persoonlike Inligting (POPI), ingevolge waarvan u persoonlike inligting nie sonder u toestemming of kennis versprei of openbaar gemaak mag word nie. Ons sal egter alle kommentaar van belanghebbendes aan die publiek beskikbaar stel, alhoewel dit anoniem sal bly.

Let daarop dat slegs geregistreerde belanghebbendes verdere korrespondensie sal ontvang. Ten spyte van voorsorgmaatreëls is daar verskeie e-posdiensverskaffers wat dalk u e-poskennisgewings as strooi-pos klassifiseer. Indien u wil registreer, voeg die volgende e-posadres by u kontakte om te verseker dat u toekomstige opdatings oor hierdie projek kan ontvang:

[Redacted]

Dear Stakeholder,

PRE-CONSULTATION: NOTICE OF ACCEPTANCE OF AN APPLICATION FOR PROSPECTING RIGHTS AND ENVIRONMENTAL AUTHORISATION FOR PROSPECTING IN SEA CONCESSION AREA 10B, WESTERN AND NORTHERN CAPE.

Trans-Atlantic Diamonds Pty (Ltd) (the 'Applicant') is applying for the right to prospect for diamonds in South African Sea Concession Area 10B along the Western and Northern Cape

coast. In terms of the National Environmental Management Act (Act No. 107 of 1998), the Applicant is required to conduct a Basic Assessment of the process and associated potential impacts. They have subsequently appointed Anchor Environmental Consultants (Pty) Ltd as the independent Environmental Assessment Practitioner (EAP) to assist with this process.

Interested and Affected Parties (I&APs) are hereby invited to register, review the Background Information Documents (this document) and submit any initial comments or concerns regarding the proposed project by email, post or telephone to the contact person **below before 23:59 on 24 June 2022.**

We will also be visiting Kotzesrus on 7 June. If you have any queries or comments that you would like to discuss with us personally, we will be available on 7 June 2022 at the Kotzesrus Church Hall in Kotzesrus, Northern Cape, between 16:30 and 18:00. We will also be visiting Lepelfontein on 7 June to speak to community members there.

Please note: This is NOT the official public Participation Process and meeting. We are only calling for any initial comment and input which can, alternatively, also be provided by means of email, post or telephonically. An official 30-day Public Participation Process and meeting will still be arranged and details communicated to stakeholders at a later stage.

Should you be aware of any stakeholders that might be affected by this activity and which we should include on our contact list and invite to the open day and upcoming meetings, please send us their contact details or refer them to this email.

Please do not hesitate to contact us should you have any questions concerning the proposed project or stakeholder consultation process.

Thank you.
Kind regards,



Cheruscha Swart
Ecologist and Environmental Consultant
Anchor Environmental Consultants (Pty) Ltd
8 Steenberg House, Silverwood Close, Tokai,
Cape Town, South Africa



We are compliant with the Protection of Personal Information (POPI) Act according to which your personal information may not be distributed or made public without your permission or knowledge. We will, however, make all stakeholder comments available to the public, although these will be kept anonymous.

Please note that only registered stakeholders will receive further correspondence. Despite precautionary measures that we have taken, our notifications could be categorised as spam by a number of email service providers. Should you wish to register, please add the following email addresses to your contacts to ensure that you receive future updates on this project:



This email and its content are subject to the disclaimer as displayed at the following link
<http://www.petroleumagencysa.com/DisclaimerInformation38.aspx>

Disclaimer

The information contained in this communication from the sender is confidential. It is intended solely for use by the recipient and others authorized to receive it. If you are not the recipient, you are hereby notified that any disclosure, copying, distribution or taking action in relation of the contents of this information is strictly prohibited and may be unlawful.

This email has been scanned for viruses and malware, and may have been automatically archived by **Mimecast Ltd**, an innovator in Software as a Service (SaaS) for business. Providing a **safer** and **more useful** place for your human generated data. Specializing in; Security, archiving and compliance. To find out more [Click Here](#).

RE: Prospecting Rights Application 10B: Invite to submit initial comment and input

[Redacted]

Mon 06/06/2022 11:06

[Redacted]

van

Dear Cheruscha

Please register me [Redacted] as interested and affected parties on behalf of the Matzikama Municipality.

Greetings

[Redacted]

[Redacted]



"All views or opinions expressed in this electronic message and its attachments are the view of the sender and do not necessarily reflect the views and opinions of Matzikama Municipality. No employee of Matzikama Municipality is entitled to conclude a binding contract on behalf of Matzikama Municipality unless he/she is an accounting officer of Matzikama Municipality, or his or her authorised representative. The information contained in this message and its attachments may be confidential or privileged and is for the use of the named recipient only, except where the sender specifically states otherwise. If you are not the intended recipient you may not copy or deliver this message to anyone."

From: [Redacted]
Sent: Monday, 06 June 2022 09:18
To: [Redacted]
Subject: FW: Prospecting Rights Application 10B: Invite to submit initial comment and input

From: [Redacted]
Sent: Monday, 06 June 2022 08:49

To: [REDACTED]**Subject:** FW: Prospecting Rights Application 10B: Invite to submit initial comment and input**From:** [REDACTED]**Sent:** Friday, 03 June 2022 17:11**To:** [REDACTED]**Subject:** Prospecting Rights Application 10B: Invite to submit initial comment and input**Geagte Belanghebbende,****VOORAF-KONSULTASIE: KENNISGEWING VAN AANVAARDING VAN 'N AANSOEK OM PROSPEKEREGTE EN OMGEWINGSMAGTIGING VIR PROSPEKERING IN SEEKONSESSIEGEBIED 10B, WES- EN NOORD-KAAP.**

Trans-Atlantic Diamonds Pty (Ltd) (die 'Aansoeker') doen aansoek vir die reg om vir diamante te prospekteer in Suid-Afrikaanse Seekonsessiegebied 10B langs die Wes- en Noord-Kaapse kus. Ingevolge die Wet op Nasionale Omgewingsbestuur (Wet No. 107 van 1998), word van die Aansoeker verwag om 'n Basiese Assessering (BA) van die voorgestelde aktiwiteit en gepaardgaande potensiële impakte uit te voer. Hulle het Anchor Environmental Consultants (Pty) Ltd as die onafhanklike Omgewingskonsultante (Environmental Assessment Practitioner (EAP)) aangestel om met hierdie proses te help.

Belanghebbende en Geaffekteerde Partye (B&GP'e) word hiermee uitgenooi om te registreer, die Agtergrondinligtingsdokumente na te gaan en enige aanvanklike kommentaar of bekommernisse rakende die voorgestelde projek per e-pos, pos of telefonies aan die kontakpersoon hieronder **voor 23:59 op 24 Junie 2022 in te dien**.

Ons besoek ook Kotzesrus op 7 Junie. As u enige navrae of kommentaar het wat u persoonlik met ons wil bespreek, sal ons op 7 Junie 2022 by die Kotzesrus Kerk te Kotzesrus, Noord-Kaap, tussen 16:30 tot 18:00, beskikbaar wees. Ons besoek ook Lepelsfontein op 7 Junie om met gemeenskapslede daar te praat.

Neem asseblief kennis: Hierdie is NIE die amptelike openbare deelnameproses en vergadering nie. Ons vra slegs vir enige aanvanklike kommentaar en insette wat alternatiewelik ook per e-pos, pos of telefonies verskaf kan word. 'n Amptelike 30-dae openbare deelnameproses en vergadering sal nog gereël word en besonderhede sal op 'n later stadium aan belanghebbendes gekommunikeer word.

Indien u bewus is van enige belanghebbendes wat deur hierdie aktiwiteit geraak kan word en wat ons op ons kontaklys moet insluit en na die opedag en komende vergaderings moet nooi, stuur asseblief vir ons hul kontakbesonderhede of verwys hulle na hierdie e-pos.

Moet asseblief nie huiwer om ons te kontak indien jy enige vrae het oor die voorgestelde projek of konsultasieproses nie.

**Baie Dankie
Vriendelike Groete**

[REDACTED]
Ecologist and Environmental Consultant



Anchor Environmental Consultants (Pty) Ltd
8 Steenberg House, Silverwood Close, Tokai,
Cape Town, South Africa

Website: anchorenvironmental.co.za

Ons voldoen aan die Wet op die Beskerming van Persoonlike Inligting (POPI), ingevolge waarvan u persoonlike inligting nie sonder u toestemming of kennis versprei of openbaar gemaak mag word nie. Ons sal egter alle kommentaar van belanghebbendes aan die publiek beskikbaar stel, alhoewel dit anoniem sal bly.

Let daarop dat slegs geregistreeerde belanghebbendes verdere korrespondensie sal ontvang. Ten spyte van voorsorgmaatreëls is daar verskeie e-posdiensverskaffers wat dalk u e-poskennisgewings as strooipos klassifiseer. Indien u wil registreer, voeg die volgende e-posadresse by u kontakte om te verseker dat u toekomstige opdaterings oor hierdie projek kan ontvang:

[Redacted]

Dear Stakeholder,

PRE-CONSULTATION: NOTICE OF ACCEPTANCE OF AN APPLICATION FOR PROSPECTING RIGHTS AND ENVIRONMENTAL AUTHORISATION FOR PROSPECTING IN SEA CONCESSION AREA 10B, WESTERN AND NORTHERN CAPE.

Trans-Atlantic Diamonds Pty (Ltd) (the 'Applicant') is applying for the right to prospect for diamonds in South African Sea Concession Area 10B along the Western and Northern Cape coast. In terms of the National Environmental Management Act (Act No. 107 of 1998), the Applicant is required to conduct a Basic Assessment of the process and associated potential impacts. They have subsequently appointed Anchor Environmental Consultants (Pty) Ltd as the independent Environmental Assessment Practitioner (EAP) to assist with this process.

Interested and Affected Parties (I&APs) are hereby invited to register, review the Background Information Documents (this document) and submit any initial comments or concerns regarding the proposed project by email, post or telephone to the contact person **below before 23:59 on 24 June 2022.**

We will also be visiting Kotzesrus on 7 June. If you have any queries or comments that you would like to discuss with us personally, we will be available on 7 June 2022 at the Kotzesrus Church Hall in Kotzesrus, Northern Cape, between 16:30 and 18:00. We will also be visiting Lepelsfontein on 7 June to speak to community members there.

Please note: This is NOT the official public Participation Process and meeting. We are only calling for any initial comment and input which can, alternatively, also be provided by means of email, post or telephonically. An official 30-day Public Participation Process and meeting will still be arranged and details communicated to stakeholders at a later stage.

Should you be aware of any stakeholders that might be affected by this activity and which we should include on our contact list and invite to the open day and upcoming meetings, please send us their contact details or refer them to this email.

Please do not hesitate to contact us should you have any questions concerning the proposed project or stakeholder consultation process.

Thank you.
Kind regards,



Cheruscha Swart
Ecologist and Environmental Consultant
Anchor Environmental Consultants (Pty) Ltd
8 Steenberg House, Silverwood Close, Tokai,
Cape Town, South Africa



We are compliant with the Protection of Personal Information (POPI) Act according to which your personal information may not be distributed or made public without your permission or knowledge. We will, however, make all stakeholder comments available to the public, although these will be kept anonymous.

Please note that only registered stakeholders will receive further correspondence. Despite precautionary measures that we have taken, our notifications could be categorised as spam by a number of email service providers. Should you wish to register, please add the following email addresses to your contacts to ensure that you receive future updates on this project:



“This message and any attachments may be confidential and may also be privileged or otherwise protected from disclosure. It/they are sent for the attention of the named addressee(s) only. If you are not the named addressee(s) please notify the sender immediately and destroy this message. In this case, you should not copy or distribute this message or attachments, use it/them for any purpose or disclose its/their contents to any other person, opinions, conclusions and other information in this message that do not relate to the official business of the Matzikama Municipality shall be understood as being neither given nor endorsed by it. Emails cannot be guaranteed to be secure or free of errors or viruses. The sender does not accept any liability or responsibility for any interception, corruption, destruction, loss, late arrival or incompleteness of or tampering or interference with any of the information contained in this email or for its incorrect delivery or non-delivery for whatsoever reason or for its effect on any electronic device of the recipient.”

“This message and any attachments may be confidential and may also be privileged or otherwise protected from disclosure. It/they are sent for the attention of the named addressee(s) only. If you are not the named addressee(s) please notify the sender immediately and destroy this message. In this case, you should not copy or distribute this message or attachments, use it/them for any purpose or disclose its/their contents to any other person, opinions, conclusions and other information in this message that do not relate to the official business of the Matzikama Municipality shall be understood as being neither given nor endorsed by it. Emails cannot be guaranteed to be secure or free of errors or viruses. The sender does not accept any liability or responsibility for any interception, corruption, destruction, loss, late arrival or incompleteness of or tampering or interference with any of the information contained in this email or for its incorrect delivery or non-delivery for whatsoever reason or for its effect on any electronic device of the recipient.”

“This message and any attachments may be confidential and may also be privileged or otherwise protected from disclosure. It/they are sent for the attention of the named addressee(s) only. If you are not the named

addressee(s) please notify the sender immediately and destroy this message. In this case, you should not copy or distribute this message or attachments, use it/them for any purpose or disclose its/their contents to any other person, opinions, conclusions and other information in this message that do not relate to the official business of the Matzikama Municipality shall be understood as being neither given nor endorsed by it. Emails cannot be guaranteed to be secure or free of errors or viruses. The sender does not accept any liability or responsibility for any interception, corruption, destruction, loss, late arrival or incompleteness of or tampering or interference with any of the information contained in this email or for its incorrect delivery or non-delivery for whatsoever reason or for its effect on any electronic device of the recipient."

"This message and any attachments may be confidential and may also be privileged or otherwise protected from disclosure. It/they are sent for the attention of the named addressee(s) only. If you are not the named addressee(s) please notify the sender immediately and destroy this message. In this case, you should not copy or distribute this message or attachments, use it/them for any purpose or disclose its/their contents to any other person, opinions, conclusions and other information in this message that do not relate to the official business of the Matzikama Municipality shall be understood as being neither given nor endorsed by it. Emails cannot be guaranteed to be secure or free of errors or viruses. The sender does not accept any liability or responsibility for any interception, corruption, destruction, loss, late arrival or incompleteness of or tampering or interference with any of the information contained in this email or for its incorrect delivery or non-delivery for whatsoever reason or for its effect on any electronic device of the recipient."

RE: Prospecting Rights Application 10B: Invite to submit initial comment and input

[Redacted]

Wed 08/06/2022 10:12

[Redacted]

Hello Cheruscha

Hope you are well. I'm just following up on my email of 06 June 2022. If possible could you please provide me with the kmz file for the PR area? This should assist in determining whether the Department should be involved in commenting.

Kind regards

[Redacted]

From: [Redacted]

Sent: Monday, June 6, 2022 9:46

To: [Redacted]

Subject: RE: Prospecting Rights Application 10B: Invite to submit initial comment and input

Dear Cheruscha

Thank you for the email.

I note from the BID that "This area covers 10 040 ha and extends from 8km south of the border between the Western and Northern Cape (southern boundary) to 13km south of the Groenrivier Lighthouse (northern boundary) (Figure 1)." I'm not familiar with the West Coast so unsure if the Western Cape Province is affected by the proposed prospecting activities (it appears to fall completely within the N. Cape). It appears that the Soutrivier Estuary falls within Sea Concession 11A and does not form part of this application.

Can you please confirm whether the Department should register as a commenting authority?

Kind [Redacted]

[Redacted]

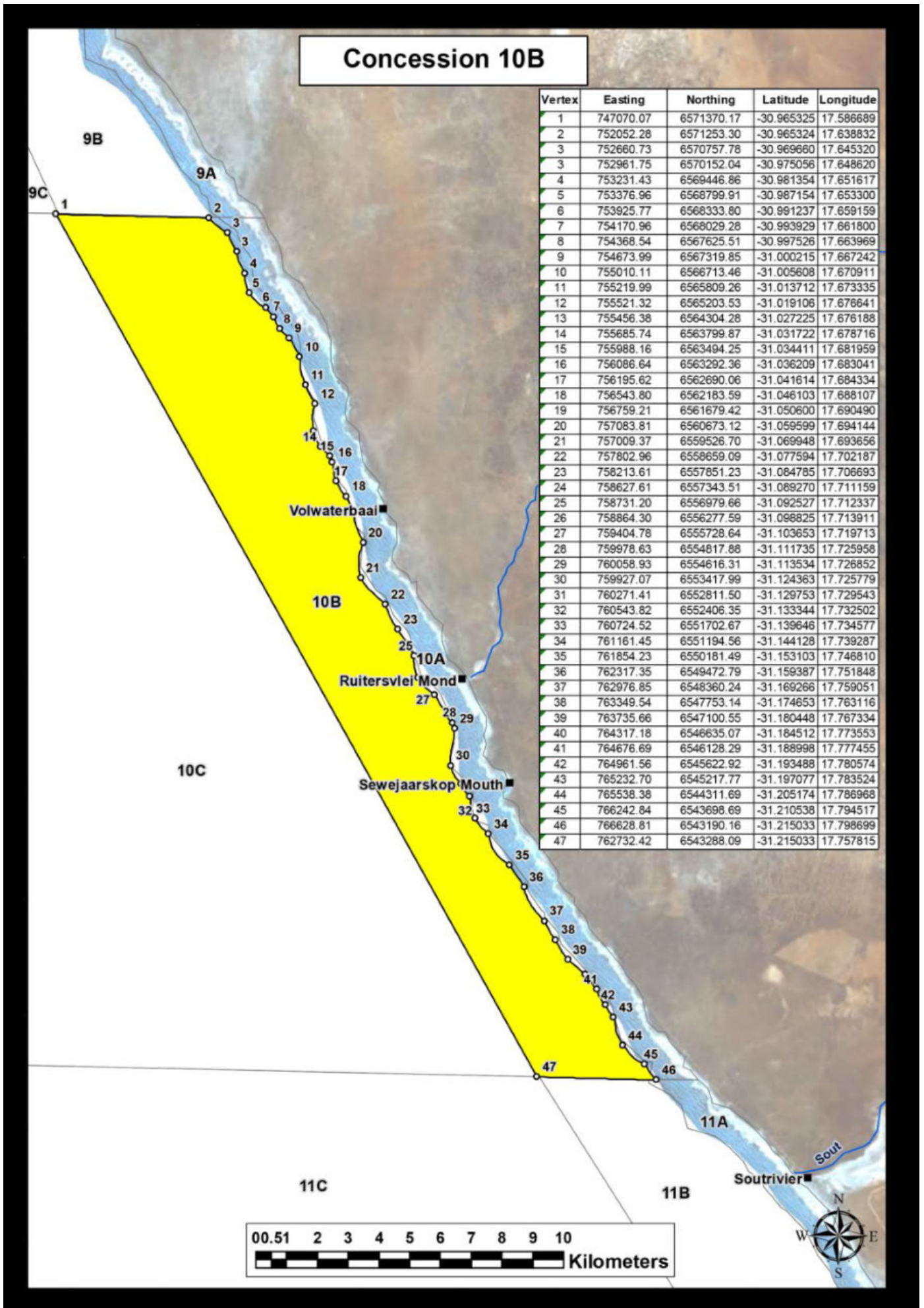
[Redacted]

[Redacted]



Be 110% Green. Read from the screen.

Due to COVID-19 restrictions we are still operating on a "work-from-home" basis. Should you not be able to contact the numbers above please call +27 (0)21 483 4091 between 07:30-16 00.



From: [Redacted]
 Sent: Friday, June 3, 2022 17:12

To: [REDACTED]
 Subject: Prospecting Rights Application 10B: Invite to submit initial comment and input

Geagte Belanghebbende,

VOORAF-KONSULTASIE: KENNISGEWING VAN AANVAARDING VAN 'N AANSOEK OM PROSPEKEREGTE EN OMGEWINGSMAGTIGING VIR PROSPEKERING IN SEEKONSESSIEGEBIED 10B, WES- EN NOORD-KAAP.

Trans-Atlantic Diamonds Pty (Ltd) (die 'Aansoeker') doen aansoek vir die reg om vir diamante te prospekteer in Suid-Afrikaanse Seekonsessiegebied 10B langs die Wes- en Noord-Kaapse kus. Ingevolge die Wet op Nasionale Omgewingsbestuur (Wet No. 107 van 1998) word van die Aansoeker verwag om 'n Basiese Assessering (BA) van die voorgestelde aktiwiteit en gepaardgaande potensiele impakte uit te voer. Hulle het Anchor Environmental Consultants (Pty) Ltd as die onafhanklike Omgewingskonsultante (Environmental Assessment Practitioner (EAP)) aangestel om met hierdie proses te help.

Belanghebbende en Geaffecteerde Partye (B&GP'e) word hiermee uitgenooi om te registreer die Agtergrondinligtingsdokumente na te gaan en enige aanvanklike kommentaar of bekommernisse rakende die voorgestelde projek per e-pos pos of telefonies aan die kontakpersoon hieronder **voor 23:59 op 24 Junie 2022 in te dien**.

Ons besoek ook Kotzesrus op 7 Junie. As u enige navrae of kommentaar het wat u persoonlik met ons wil bespreek, sal ons op 7 Junie 2022 by die Kotzesrus Kerk te Kotzesrus, Noord-Kaap, tussen 16:30 tot 18:00, beskikbaar wees. Ons besoek ook Lepelsfontein op 7 Junie om met gemeenskapslede daar te praat.

Neem asseblief kennis: Hierdie is NIE die amptelike openbare deelnameproses en vergadering nie. Ons vra slegs vir enige aanvanklike kommentaar en insette wat alternatiewelik ook per e-pos, pos of telefonies verskaf kan word. 'n Amptelike 30-dae openbare deelnameproses en vergadering sal nog gereël word en besonderhede sal op 'n later stadium aan belanghebbendes gekommunikeer word.

Indien u bewus is van enige belanghebbendes wat deur hierdie aktiwiteit geraak kan word en wat ons op ons kontaklys moet insluit en na die opedag en komende vergaderings moet nooi stuur asseblief vir ons hul kontakbesonderhede of verwys hulle na hierdie e-pos.

Moet asseblief nie huier om ons te kontak indien jy enige vrae het oor die voorgestelde projek of konsultasieproses nie.

Baie Dankie
 Vriendelike Groete



[REDACTED]
 Ecologist and Environmental Consultant
 Anchor Environmental Consultants (Pty) Ltd
 8 Steenberg House, Silverwood Close, Tokai,
 Cape Town, South Africa

Ons voldoen aan die Wet op die Beskerming van Persoonlike Inligting (POPI), ingevolge waarvan u persoonlike inligting nie sonder u toestemming of kennis versprei of openbaar gemaak mag word nie. Ons sal egter alle kommentaar van belanghebbendes aan die publiek beskikbaar stel, alhoewel dit anoniem sal bly.

Let daarop dat slegs geregistreerde belanghebbendes verdere korrespondensie sal ontvang. Ten spyte van voorsorgmaatreëls is daar verskeie e-posdiensverskaffers wat dalk u e-poskennisgewings as strooi-pos klassifiseer. Indien u wil registreer, voeg die volgende e-posadres by u kontakte om te verseker dat u toekomstige opdatings oor hierdie projek kan ontvang:

Dear Stakeholder,

PRE-CONSULTATION: NOTICE OF ACCEPTANCE OF AN APPLICATION FOR PROSPECTING RIGHTS AND ENVIRONMENTAL AUTHORISATION FOR PROSPECTING IN SEA CONCESSION AREA 10B, WESTERN AND NORTHERN CAPE.

Trans-Atlantic Diamonds Pty (Ltd) (the 'Applicant') is applying for the right to prospect for diamonds in South African Sea Concession Area 10B along the Western and Northern Cape coast. In terms of the National Environmental Management Act (Act No. 107 of 1998) the Applicant is required to conduct a Basic Assessment of the process and associated potential impacts. They have subsequently appointed Anchor Environmental Consultants (Pty) Ltd as the independent Environmental Assessment Practitioner (EAP) to assist with this process.

Interested and Affected Parties (I&APs) are hereby invited to register review the Background Information Documents (this document) and submit any initial comments or concerns regarding the proposed project by email post or telephone to the contact person **below before 23:59 on 24 June 2022**.

We will also be visiting Kotzesrus on 7 June. If you have any queries or comments that you would like to discuss with us personally, we will be available on 7 June 2022 at the Kotzesrus Church Hall in Kotzesrus, Northern Cape, between 16:30 and 18:00. We will also be visiting Lepelsfontein on 7 June to speak to community members there.

Please note: This is NOT the official public Participation Process and meeting. We are only calling for any initial comment and input which can, alternatively, also be provided by means of email, post or telephonically. An official 30-day Public Participation Process and meeting

will still be arranged and details communicated to stakeholders at a later stage.

Should you be aware of any stakeholders that might be affected by this activity and which we should include on our contact list and invite to the open day and upcoming meetings please send us their contact details or refer them to this email.

Please do not hesitate to contact us should you have any questions concerning the proposed project or stakeholder consultation process.

Thank you.
Kind regards,



[Redacted]
[Redacted] Consultant
Anchor Environmental Consultants (Pty) Ltd
8 Steenberg House, Silverwood Close, Tokai,
Cape Town, South Africa

[Redacted]
[Redacted]

We are compliant with the Protection of Personal Information (POPI) Act according to which your personal information may not be distributed or made public without your permission or knowledge. We will, however, make all stakeholder comments available to the public, although these will be kept anonymous.

Please note that only registered stakeholders will receive further correspondence. Despite precautionary measures that we have taken, our notifications could be categorised as spam by a number of email service providers. Should you wish to register, please add the following email addresses to your contacts to ensure that you receive future updates on this project:

[Redacted]

All views or opinions expressed in this electronic message and its attachments are the view of the sender and do not necessarily reflect the views and opinions of the Western Cape Government (the WCG). No employee of the WCG is entitled to conclude a binding contract on behalf of the WCG unless he/she is an accounting officer of the WCG or his or her authorised representative. The information contained in this message and its attachments may be confidential or privileged and is for the use of the named recipient only except where the sender specifically states otherwise. If you are not the intended recipient you may not copy or deliver this message to anyone.

RE: Prospecting Rights Application 10B: Invite to submit initial comment and input

[Redacted] >

Wed 08/06/2022 11:41

To: [Redacted]

Hi Cheruscha, hope you are well, could you please indicate the WC DMRE Ref Nr for this application please, and in future perhaps when advertising or e-mailing make mention of the WC DMRE Ref nr. Please, it just makes it easier on my admin.

Hope you understand.

Greetings

[Redacted]

[Redacted]



"All views or opinions expressed in this electronic message and its attachments are the view of the sender and do not necessarily reflect the views and opinions of Matzikama Municipality. No employee of Matzikama Municipality is entitled to conclude a binding contract on behalf of Matzikama Municipality unless he/she is an accounting officer of Matzikama Municipality, or his or her authorised representative. The information contained in this message and its attachments may be confidential or privileged and is for the use of the named recipient only, except where the sender specifically states otherwise. If you are not the intended recipient you may not copy or deliver this message to anyone."

From: [Redacted]

Sent: Monday, 06 June 2022 09:18

To: [Redacted]

Subject: FW: Prospecting Rights Application 10B: Invite to submit initial comment and input

From: [Redacted]

Sent: Monday, 06 June 2022 08:49

To: [Redacted]

Cc: [REDACTED]

Subject: FW: Prospecting Rights Application 10B: Invite to submit initial comment and input

From: [REDACTED]

Sent: Friday, 03 June 2022 17:11

To: [REDACTED]

Subject: Prospecting Rights Application 10B: Invite to submit initial comment and input

Geagte Belanghebbende,**VOORAF-KONSULTASIE: KENNISGEWING VAN AANVAARDING VAN 'N AANSOEK OM PROSPEKEREGTE EN OMGEWINGSMAGTIGING VIR PROSPEKERING IN SEEKONSESSIEGEBIED 10B, WES- EN NOORD-KAAP.**

Trans-Atlantic Diamonds Pty (Ltd) (die 'Aansoeker') doen aansoek vir die reg om vir diamante te prospekter in Suid-Afrikaanse Seekonsessiegebied 10B langs die Wes- en Noord-Kaapse kus. Ingevolge die Wet op Nasionale Omgewingsbestuur (Wet No. 107 van 1998), word van die Aansoeker verwag om 'n Basiese Assessering (BA) van die voorgestelde aktiwiteit en gepaardgaande potensiële impakte uit te voer. Hulle het Anchor Environmental Consultants (Pty) Ltd as die onafhanklike Omgewingskonsultante (Environmental Assessment Practitioner (EAP)) aangestel om met hierdie proses te help.

Belanghebbende en Geaffekteerde Partye (B&GP'e) word hiermee uitgenooi om te registreer, die Agtergrondinligtingsdokumente na te gaan en enige aanvanklike kommentaar of bekommernisse rakende die voorgestelde projek per e-pos, pos of telefonies aan die kontakpersoon hieronder **voor 23:59 op 24 Junie 2022 in te dien**.

Ons besoek ook Kotzesrus op 7 Junie. As u enige navrae of kommentaar het wat u persoonlik met ons wil bespreek, sal ons op 7 Junie 2022 by die Kotzesrus Kerk te Kotzesrus, Noord-Kaap, tussen 16:30 tot 18:00, beskikbaar wees. Ons besoek ook Lepelsfontein op 7 Junie om met gemeenskapslede daar te praat.

Neem asseblief kennis: Hierdie is NIE die amptelike openbare deelnameproses en vergadering nie. Ons vra slegs vir enige aanvanklike kommentaar en insette wat alternatiewelik ook per e-pos, pos of telefonies verskaf kan word. 'n Amptelike 30-dae openbare deelnameproses en vergadering sal nog gereël word en besonderhede sal op 'n later stadium aan belanghebbendes gekommunikeer word.

Indien u bewus is van enige belanghebbendes wat deur hierdie aktiwiteit geraak kan word en wat ons op ons kontaklys moet insluit en na die opedag en komende vergaderings moet nooi, stuur asseblief vir ons hul kontakbesonderhede of verwys hulle na hierdie e-pos.

Moet asseblief nie huiwer om ons te kontak indien jy enige vrae het oor die voorgestelde projek of konsultasieproses nie.

**Baie Dankie
Vriendelike Groete**

Cheruscha Swart
Ecologist and Environmental Consultant
Anchor Environmental Consultants (Pty) Ltd
8 Steenberg House, Silverwood Close, Tokai,



Cape Town, South Africa

Website: anchorenvironmental.co.za

Ons voldoen aan die Wet op die Beskerming van Persoonlike Inligting (POPI), ingevolge waarvan u persoonlike inligting nie sonder u toestemming of kennis versprei of openbaar gemaak mag word nie. Ons sal egter alle kommentaar van belanghebbendes aan die publiek beskikbaar stel, alhoewel dit anoniem sal bly.

Let daarop dat slegs geregistreerde belanghebbendes verdere korrespondensie sal ontvang. Ten spyte van voorsorgmaatreëls is daar verskeie e-posdiensverskaffers wat dalk u e-poskennisgewings as strooi-pos klassifiseer. Indien u wil registreer, voeg die volgende e-posadres by u kontakte om te verseker dat u toekomstige opdaterings oor hierdie projek kan ontvang:



Dear Stakeholder,

PRE-CONSULTATION: NOTICE OF ACCEPTANCE OF AN APPLICATION FOR PROSPECTING RIGHTS AND ENVIRONMENTAL AUTHORISATION FOR PROSPECTING IN SEA CONCESSION AREA 10B, WESTERN AND NORTHERN CAPE.

Trans-Atlantic Diamonds Pty (Ltd) (the 'Applicant') is applying for the right to prospect for diamonds in South African Sea Concession Area 10B along the Western and Northern Cape coast. In terms of the National Environmental Management Act (Act No. 107 of 1998), the Applicant is required to conduct a Basic Assessment of the process and associated potential impacts. They have subsequently appointed Anchor Environmental Consultants (Pty) Ltd as the independent Environmental Assessment Practitioner (EAP) to assist with this process.

Interested and Affected Parties (I&APs) are hereby invited to register, review the Background Information Documents (this document) and submit any initial comments or concerns regarding the proposed project by email, post or telephone to the contact person **below before 23:59 on 24 June 2022**.

We will also be visiting Kotzesrus on 7 June. If you have any queries or comments that you would like to discuss with us personally, we will be available on 7 June 2022 at the Kotzesrus Church Hall in Kotzesrus, Northern Cape, between 16:30 and 18:00. We will also be visiting Lepelsfontein on 7 June to speak to community members there.

Please note: This is NOT the official public Participation Process and meeting. We are only calling for any initial comment and input which can, alternatively, also be provided by means of email, post or telephonically. An official 30-day Public Participation Process and meeting will still be arranged and details communicated to stakeholders at a later stage.

Should you be aware of any stakeholders that might be affected by this activity and which we should include on our contact list and invite to the open day and upcoming meetings, please send us their contact details or refer them to this email.

Please do not hesitate to contact us should you have any questions concerning the proposed project or stakeholder consultation process.

Thank you.
Kind regards,



[Redacted]
Ecologist and Environmental Consultant
Anchor Environmental Consultants (Pty) Ltd
8 Steenberg House, Silverwood Close, Tokai,
Cape Town, South Africa
[Redacted]

We are compliant with the Protection of Personal Information (POPI) Act according to which your personal information may not be distributed or made public without your permission or knowledge. We will, however, make all stakeholder comments available to the public, although these will be kept anonymous.

Please note that only registered stakeholders will receive further correspondence. Despite precautionary measures that we have taken, our notifications could be categorised as spam by a number of email service providers. Should you wish to register, please add the following email addresses to your contacts to ensure that you receive future updates on this project:

[Redacted]

“This message and any attachments may be confidential and may also be privileged or otherwise protected from disclosure. It/they are sent for the attention of the named addressee(s) only. If you are not the named addressee(s) please notify the sender immediately and destroy this message. In this case, you should not copy or distribute this message or attachments, use it/them for any purpose or disclose its/their contents to any other person, opinions, conclusions and other information in this message that do not relate to the official business of the Matzikama Municipality shall be understood as being neither given nor endorsed by it. Emails cannot be guaranteed to be secure or free of errors or viruses. The sender does not accept any liability or responsibility for any interception, corruption, destruction, loss, late arrival or incompleteness of or tampering or interference with any of the information contained in this email or for its incorrect delivery or non-delivery for whatsoever reason or for its effect on any electronic device of the recipient.”

“This message and any attachments may be confidential and may also be privileged or otherwise protected from disclosure. It/they are sent for the attention of the named addressee(s) only. If you are not the named addressee(s) please notify the sender immediately and destroy this message. In this case, you should not copy or distribute this message or attachments, use it/them for any purpose or disclose its/their contents to any other person, opinions, conclusions and other information in this message that do not relate to the official business of the Matzikama Municipality shall be understood as being neither given nor endorsed by it. Emails cannot be guaranteed to be secure or free of errors or viruses. The sender does not accept any liability or responsibility for any interception, corruption, destruction, loss, late arrival or incompleteness of or tampering or interference with any of the information contained in this email or for its incorrect delivery or non-delivery for whatsoever reason or for its effect on any electronic device of the recipient.”

“This message and any attachments may be confidential and may also be privileged or otherwise protected from disclosure. It/they are sent for the attention of the named addressee(s) only. If you are not the named

addressee(s) please notify the sender immediately and destroy this message. In this case, you should not copy or distribute this message or attachments, use it/them for any purpose or disclose its/their contents to any other person, opinions, conclusions and other information in this message that do not relate to the official business of the Matzikama Municipality shall be understood as being neither given nor endorsed by it. Emails cannot be guaranteed to be secure or free of errors or viruses. The sender does not accept any liability or responsibility for any interception, corruption, destruction, loss, late arrival or incompleteness of or tampering or interference with any of the information contained in this email or for its incorrect delivery or non-delivery for whatsoever reason or for its effect on any electronic device of the recipient."

"This message and any attachments may be confidential and may also be privileged or otherwise protected from disclosure. It/they are sent for the attention of the named addressee(s) only. If you are not the named addressee(s) please notify the sender immediately and destroy this message. In this case, you should not copy or distribute this message or attachments, use it/them for any purpose or disclose its/their contents to any other person, opinions, conclusions and other information in this message that do not relate to the official business of the Matzikama Municipality shall be understood as being neither given nor endorsed by it. Emails cannot be guaranteed to be secure or free of errors or viruses. The sender does not accept any liability or responsibility for any interception, corruption, destruction, loss, late arrival or incompleteness of or tampering or interference with any of the information contained in this email or for its incorrect delivery or non-delivery for whatsoever reason or for its effect on any electronic device of the recipient."

Request for shapefile Concession 10B

[Redacted]

Sun 12/06/2022 07:34

To: [Redacted]

Cc: [Redacted]


Good morning Cher,

Please could you send me the shapefile for Concession 10B from the Trans Atlantic Diamonds (Pty) Ltd "APPLICATION: PROSPECTING RIGHTS AND ENVIRONMENTAL AUTHORISATION TO PROSPECT IN THE OFFSHORE SEA CONCESSION AREA 10B" asap.

Thanks so much,

Rio

--



RE: Prospecting Rights Application 10B: Invite to submit initial comment and input
(NC 30/5/1/1/2/13062 PR)

[REDACTED]
Tue 14/06/2022 09:46

To: [REDACTED]

Cc: [REDACTED]

Dear [REDACTED]

Thank you for the opportunity to comment on Prospecting Rights Application 10B (NC 30/5/1/1/2/13062 PR)

Cognisance must be taken by the general Duty of Care, as stated in Section 28 of the National Environmental Management Act, 1998:

“Every person who causes, has caused, or may cause significant pollution or degradation of the environment must take reasonable measures to prevent such pollution or degradation from occurring, continuing, or recurring, or, in so far as such harm cannot reasonably be avoided or stopped, to minimize and rectify such pollution or degradation of the environment”

With reference to the content of the final Background Information document the following comments as requested.

Due to a lack of resources and capacity within this office this office only the following concentrated and pointed out studies and resources are referred to however there are quite a few other studies and resources within this regard.

Studies as being mentioned below has shown also that seismic disturbance may have in the water may have a huge impact on marine animals as they are very sensitive to sound disturbances in the water as is indicated by this study By **Robert C. Jones Jr. 01-03-2019**

“Marine mammals use sound to communicate, navigate, and hunt for prey,” said Jill Richardson, program director and senior lecturer in the Department of Marine Ecosystems and Society at the University of Miami Rosenstiel School of Marine and Atmospheric Science. “Evolutionarily, they capitalized on the effective propagation of sound underwater, but this also makes them very susceptible to noise pollution. Airgun noise can be so pervasive, spatially, and temporally, that it can be debilitating.”

Changes in diving and surfacing patterns, displacement from important feeding habitats, disorientation, stress, and either temporary or permanent shifts in hearing thresholds are some of the known impacts to marine mammals, according to Richardson. “And since sound is so important to their survival, the fact that they may not be able to hear each other is extremely concerning and may lead to impacts at the population level,” she said. “Imagine trying to raise a baby or communicate with friends while navigating in a concert hall where the band, essentially, never stops.”

According to Richardson, the sounds generated by airguns can travel more than 4,000 kilometres from the source. “We are only starting to understand the impact of stress on marine mammal health, but it likely contributes to immune function disruption,” she said. “This, when layered on top of the menagerie of other emergent threats, such as exposure to contaminants and biotoxins and the loss of habitat, can lead to devastating effects on marine mammals.”

This office is not aware of any studies or sources that consider the impact of the proposed activities impact on the environment to be positive.

Research have also shown the Southern Right and Humpback whales pass through the West Coast in groups of 8-10 between June and December. Bryde’s whales, common dolphins, Heaviside dolphins

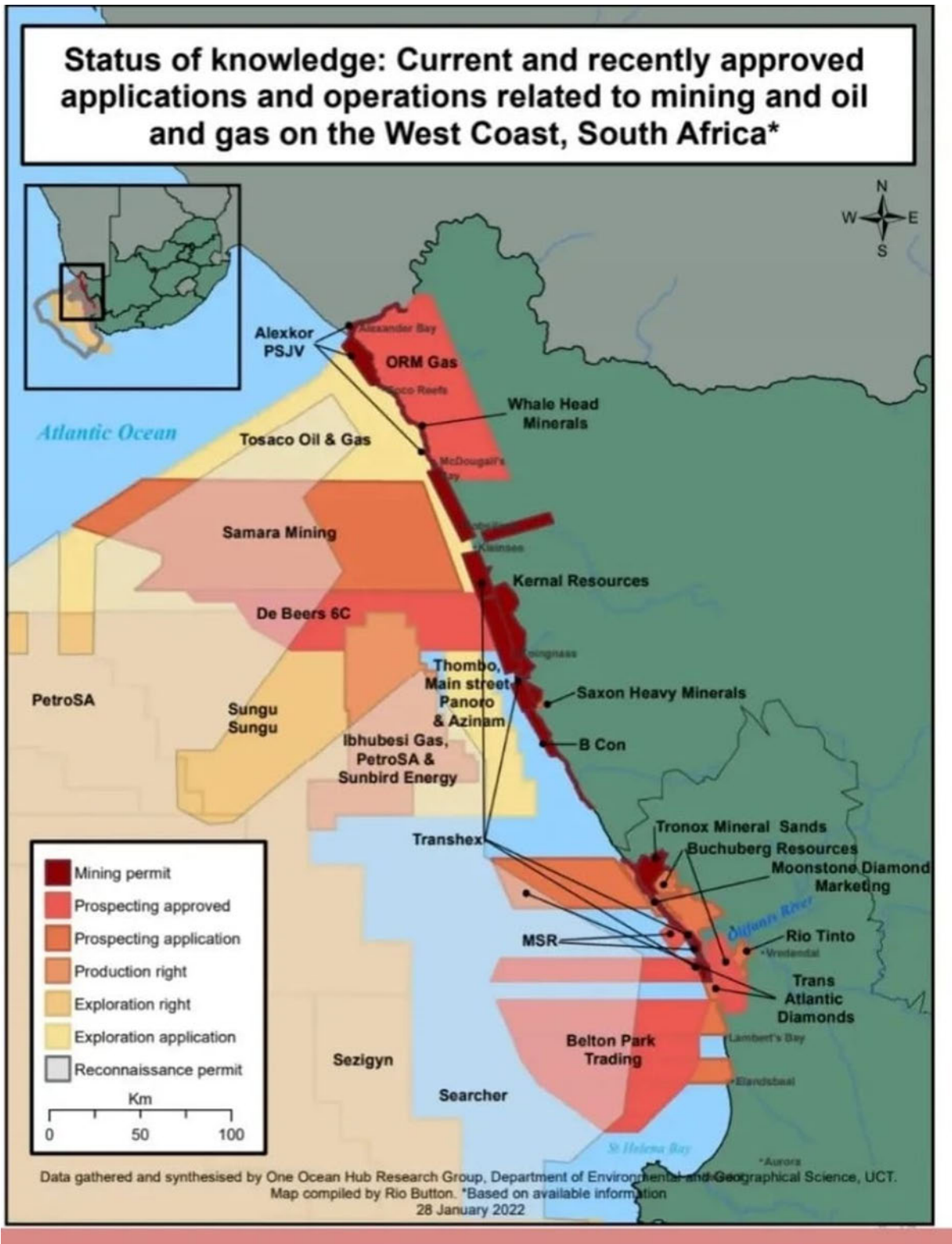
and dusky dolphins is also spotted during the year. The southern right whale (**Eubalaena australis**) is the most spotted whale along the West Coast in the cool season between May and November. Courting pairs breach and lobtail or slap the water with their flippers while the mothers can be seen escorting their newly born calves around sheltered bays.

Considering the above research seismic activity in the application could potentially cause great harm to the Marine Ecology and fisheries should the approval of prospecting activities leads to mining activities over a long period of time.

The West Coast is also traditionally known for its small fishing communities which relies on fish catches from the sea for a livelihood. Taking the above research outcomes into account it is extremely important to acknowledge the fact that seismic activity effects breeding and moving patterns of fish and that it could potentially lead to a devastating decline in fish population species along the Coastal Towns.

It is my sincere request that this application is implemented through the regulatory system of binding Marine Area Plans with detailed guidelines and spatial regulations that would steer development according to the Marine Spatial Planning Act (No. 16 of 2018) which inter alia provides a framework for Marine Spatial Protected areas in South Africa, provides for the development of marine area plans and provides for the Institutional arrangements for the Marine Spatial Planning to govern the use of the ocean by and across multiple sectors. This act must be read in conjunction with the National MSP Framework (including the spatial management approach) and the National MSP Data and Information Report (NDIR)

Also, of concern as pointed out in the Background Information document is the accumulative impact of the amount prospecting applications on the West Coast either from sea or land as can be seen on the map below and referred to in the summary of Potential Impacts on pg. 6 of the Background information document. Also see Map below of all mining and prospecting applications along this stretch of coastline.



Each of the marked applications has some negative potential impacts on the coastline of the West Coast and it seems like collectively, it could damage or destroy the living resources and heritage of the people of the West Coast.

With regards to the Conclusions and Recommendations of the Socio-Economic Impact Assessment even though the negative impacts of prospecting would be low the long-term impacts of mining may have devastating negative impacts on the maritime sector.

Considering the above it is critical that the Potential Mitigation measures must form part of the EMPR as pointed out on pg. 7 of the Background Information document.

The Municipality reserves the right to request further information and revise initial comments based on any additional information that might be received.

Kind Regards

[REDACTED]

[REDACTED]



"All views or opinions expressed in this electronic message and its attachments are the view of the sender and do not necessarily reflect the views and opinions of Matzikama Municipality. No employee of Matzikama Municipality is entitled to conclude a binding contract on behalf of Matzikama Municipality unless he/she is an accounting officer of Matzikama Municipality, or his or her authorised representative. The information contained in this message and its attachments may be confidential or privileged and is for the use of the named recipient only, except where the sender specifically states otherwise. If you are not the intended recipient you may not copy or deliver this message to anyone."

From: [REDACTED]
Sent: Friday, 03 June 2022 17:11
To: [REDACTED]
Subject: Prospecting Rights Application 10B: Invite to submit initial comment and input

Geagte Belanghebbende,

VOORAF-KONSULTASIE: KENNISGEWING VAN AANVAARDING VAN 'N AANSOEK OM PROSPEKEREGTE EN OMGEWINGSMAGTIGING VIR PROSPEKERING IN SEEKONSESSIEGEBIED 10B, WES- EN NOORD-KAAP.

Trans-Atlantic Diamonds Pty (Ltd) (die 'Aansoeker') doen aansoek vir die reg om vir diamante te prospekteer in Suid-Afrikaanse Seekonsessiegebied 10B langs die Wes- en Noord-Kaapse kus. Ingevolge die Wet op Nasionale Omgewingsbestuur (Wet No. 107 van 1998), word van die Aansoeker verwag om 'n Basiese Assessering (BA) van die voorgestelde aktiwiteit en gepaardgaande potensiële impakte uit te voer. Hulle het Anchor Environmental Consultants (Pty) Ltd as die onafhanklike Omgewingskonsultante (Environmental Assessment Practitioner (EAP)) aangestel om met hierdie proses te help.

Belanghebbende en Geaffekteerde Partye (B&GP'e) word hiermee uitgenooi om te registreer, die Agtergrondinligtingsdokumente na te gaan en enige aanvanklike kommentaar of bekommernisse rakende die voorgestelde projek per e-pos, pos of telefonies aan die kontakpersoon hieronder **voor 23:59 op 24 Junie 2022 in te dien**.

Ons besoek ook Kotzesrus op 7 Junie. As u enige navrae of kommentaar het wat u persoonlik met ons wil bespreek, sal ons op 7 Junie 2022 by die Kotzesrus Kerk te Kotzesrus, Noord-Kaap, tussen 16:30 tot 18:00, beskikbaar wees. Ons besoek ook Lepelsfontein op 7 Junie om met gemeenskapslede daar te praat.

Neem asseblief kennis: Hierdie is NIE die amptelike openbare deelnameproses en vergadering nie. Ons vra slegs vir enige aanvanklike kommentaar en insette wat alternatiewelik ook per e-pos, pos of telefonies verskaf kan word. 'n Amptelike 30-dae openbare deelnameproses en vergadering sal nog gereël word en besonderhede sal op 'n later stadium aan belanghebbendes gekommunikeer word.

Indien u bewus is van enige belanghebbendes wat deur hierdie aktiwiteit geraak kan word en wat ons op ons kontaklys moet insluit en na die opedag en komende vergaderings moet nooi, stuur asseblief vir ons hul kontakbesonderhede of verwys hulle na hierdie e-pos.

Moet asseblief nie huiwer om ons te kontak indien jy enige vrae het oor die voorgestelde projek of konsultasieproses nie.

**Baie Dankie
Vriendelike Groete**



[REDACTED]
Ecologist and Environmental Consultant
Anchor Environmental Consultants (Pty) Ltd
8 Steenberg House, Silverwood Close, Tokai,
Cape Town, South Africa

[REDACTED]
Website: anchorenvironmental.co.za

Ons voldoen aan die Wet op die Beskerming van Persoonlike Inligting (POPI), ingevolge waarvan u persoonlike inligting nie sonder u toestemming of kennis versprei of openbaar gemaak mag word nie. Ons sal egter alle kommentaar van belanghebbendes aan die publiek beskikbaar stel, alhoewel dit anoniem sal bly.

Let daarop dat slegs geregistreerde belanghebbendes verdere korrespondensie sal ontvang. Ten spyte van voorsorgmaatreëls is daar verskeie e-posdiensverskaffers wat dalk u e-poskennisgewings as strooi-pos klassifiseer. Indien u wil registreer, voeg die volgende e-posadres by u kontakte om te verseker dat u toekomstige opdaterings oor hierdie projek kan ontvang:

[REDACTED]

Dear Stakeholder,

PRE-CONSULTATION: NOTICE OF ACCEPTANCE OF AN APPLICATION FOR PROSPECTING RIGHTS AND ENVIRONMENTAL AUTHORISATION FOR PROSPECTING IN SEA CONCESSION AREA 10B, WESTERN AND NORTHERN CAPE.

Trans-Atlantic Diamonds Pty (Ltd) (the 'Applicant') is applying for the right to prospect for diamonds in South African Sea Concession Area 10B along the Western and Northern Cape coast. In terms of the National Environmental Management Act (Act No. 107 of 1998), the Applicant is required to conduct a Basic Assessment of the process and associated potential impacts. They have subsequently appointed Anchor Environmental Consultants (Pty) Ltd as the independent Environmental Assessment Practitioner (EAP) to assist with this process.

Interested and Affected Parties (I&APs) are hereby invited to register, review the Background Information Documents (this document) and submit any initial comments or concerns regarding the proposed project by email, post or telephone to the contact person **below before 23:59 on 24 June 2022**.

We will also be visiting Kotzesrus on 7 June. If you have any queries or comments that you would like to discuss with us personally, we will be available on 7 June 2022 at the Kotzesrus Church Hall in Kotzesrus, Northern Cape, between 16:30 and 18:00. We will also be visiting Lepelfontein on 7 June to speak to community members there.

Please note: This is NOT the official public Participation Process and meeting. We are only calling for any initial comment and input which can, alternatively, also be provided by means of email, post or telephonically. An official 30-day Public Participation Process and meeting will still be arranged and details communicated to stakeholders at a later stage.

Should you be aware of any stakeholders that might be affected by this activity and which we should include on our contact list and invite to the open day and upcoming meetings, please send us their contact details or refer them to this email.

Please do not hesitate to contact us should you have any questions concerning the proposed project or stakeholder consultation process.

Thank you.
Kind regards,



[Redacted]
Ecologist and Environmental Consultant
Anchor Environmental Consultants (Pty) Ltd
8 Steenberg House, Silverwood Close, Tokai,
Cape Town, South Africa

[Redacted]
Website: anchorenvironmental.co.za

We are compliant with the Protection of Personal Information (POPI) Act according to which your personal information may not be distributed or made public without your permission or knowledge. We will, however, make all stakeholder comments available to the public, although these will be kept anonymous.

Please note that only registered stakeholders will receive further correspondence. Despite precautionary measures that we have taken, our notifications could be categorised as spam by a number of email service providers. Should you wish to register, please add the following email addresses to your contacts to ensure that you receive future updates on this project:

[Redacted]

"This message and any attachments may be confidential and may also be privileged or otherwise protected from disclosure. It/they are sent for the attention of the named addressee(s) only. If you are not the named addressee(s) please notify the sender immediately and destroy this message. In this case, you should not copy or distribute this message or attachments, use it/them for any purpose or disclose its/their contents to any other person, opinions, conclusions and other information in this message that do not relate to the official business of the Matzikama Municipality shall be understood as being neither given nor endorsed by it. Emails cannot be guaranteed to be secure or free of errors or viruses. The sender does not accept any liability or responsibility for any interception, corruption, destruction, loss, late arrival or incompleteness of or tampering or interference with any of the information contained in this email or for its incorrect delivery or non-delivery for whatsoever reason or for its effect on any electronic device of the recipient."

"This message and any attachments may be confidential and may also be privileged or otherwise protected from disclosure. It/they are sent for the attention of the named addressee(s) only. If you are not the named addressee(s) please notify the sender immediately and destroy this message. In this case, you should not copy or distribute this message or attachments, use it/them for any purpose or disclose its/their contents to any other person, opinions, conclusions and other information in this message that do not relate to the official business of the Matzikama Municipality shall be understood as being neither given nor endorsed by it. Emails cannot be guaranteed to be secure or free of errors or viruses. The sender does not accept any liability or responsibility for any interception, corruption, destruction, loss, late arrival or incompleteness of or tampering or interference with any of the information contained in this email or for its incorrect delivery or non-delivery for whatsoever reason or for its effect on any electronic device of the recipient."

WCDM comment: Prospecting Rights Application 10B: Invite to submit initial comment and input

[REDACTED]

Wed 22/06/2022 14:22

To [REDACTED]

Ref: 13/2/12/21 & 13/2/12/2/3

Madam

1. Your notification of the proposed prospecting right application in Sea Concession 10B dated 3 June 2022 and the Basic Assessment Process to be embarked upon, refer.
2. The West Coast District Municipality would like to register as an Interested and Affected Party for the proposal. Information to be sent to:

[REDACTED]

[REDACTED]

3. The initial comments of the WCDM are as follows:
 - 3.1 The applicability of the Integrated Coastal Management Act (NEM: ICMA) with regard to the proposed prospecting needs to be highlighted in the BAR. The NEM: ICMA provides the framework for integrated management of the coast and aims to preserve, protect, extend and enhance the status of coastal public property (CPP) and secure equitable access to the benefits and opportunities of the coast.
 - 3.2 The proposed prospecting site is located within 5 km of the HWM of the sea and thus situated in the CPP in terms of ICMA. The impact of prospecting and mining on the CPP must be addressed in the BAR & EMPr.
 - 3.3 Access to Coastal Public Property and the impact on tourism must be addressed in the EMPr. Access to the Matzikama coastline and beaches has already been heavily affected by prospecting and mining.
 - 3.4 The sound levels from acoustic equipment will impact marine and migratory species i.e. whales, dolphins, west coast rock lobster, invertebrates, fish and birds and must be addressed.
 - 3.5 The relevant discharge and dumping permits with regard to discharge of sediment into the marine environment need to be obtained in terms of ICMA.
 - 3.6 The proposal must be appropriately communicated and advertised to provide local fishing communities and community organisations the opportunity to comment on the proposal's impact on both commercial and recreational fisheries in the area.
4. In view of the large number of prospecting and mining applications currently underway off the west coast it is recommended that a Strategic Environmental Assessment for the entire South African West

Coast be conducted prior to the acceptance of further prospecting and mining applications in order to address these concerns in a strategic manner.

Regards



From: [REDACTED]
Sent: 03 June 2022 05:24 PM
To: [REDACTED]
Subject: Prospecting Rights Application 10B: Invite to submit initial comment and input

Geagte Belanghebbende,

VOORAF-KONSULTASIE: KENNISGEWING VAN AANVAARDING VAN 'N AANSOEK OM PROSPEKERREGTE EN OMGEWINGSMAGTIGING VIR PROSPEKERING IN SEEKONSESSIEGEBIED 10B, WES- EN NOORD-KAAP.

Trans-Atlantic Diamonds Pty (Ltd) (die 'Aansoeker') doen aansoek vir die reg om vir diamante te prospekteer in Suid-Afrikaanse Seekonsessiegebied 10B langs die Wes- en Noord-Kaapse kus. Ingevolge die Wet op Nasionale Omgewingsbestuur (Wet No. 107 van 1998), word van die Aansoeker verwag om 'n Basiese Assessering (BA) van die voorgestelde aktiwiteit en gepaardgaande potensiële impakte uit te voer. Hulle het Anchor Environmental Consultants (Pty) Ltd as die onafhanklike Omgewingskonsultante (Environmental Assessment Practitioner (EAP)) aangestel om met hierdie proses te help.

Belanghebbende en Geaffekteerde Partye (B&GP'e) word hiermee uitgenooi om te registreer, die Agtergrondinligtingsdokumente na te gaan en enige aanvanklike kommentaar of bekommernisse rakende die voorgestelde projek per e-pos, pos of telefonies aan die kontakpersoon hieronder **voor 23:59 op 24 Junie 2022 in te dien**.

Ons besoek ook Kotzesrus op 7 Junie. As u enige navrae of kommentaar het wat u persoonlik met ons wil bespreek, sal ons op 7 Junie 2022 by die Kotzesrus Kerk te Kotzesrus,

Noord-Kaap, tussen 16:30 tot 18:00, beskikbaar wees. Ons besoek ook Lepelsfontein op 7 Junie om met gemeenskapslede daar te praat.

Neem asseblief kennis: Hierdie is NIE die amptelike openbare deelnameproses en vergadering nie. Ons vra slegs vir enige aanvanklike kommentaar en insette wat alternatiewelik ook per e-pos, pos of telefonies verskaf kan word. 'n Amptelike 30-dae openbare deelnameproses en vergadering sal nog gereël word en besonderhede sal op 'n later stadium aan belanghebbendes gekommunikeer word.

Indien u bewus is van enige belanghebbendes wat deur hierdie aktiwiteit geraak kan word en wat ons op ons kontaklys moet insluit en na die opedag en komende vergaderings moet nooi, stuur asseblief vir ons hul kontakbesonderhede of verwys hulle na hierdie e-pos.

Moet asseblief nie huiwer om ons te kontak indien jy enige vrae het oor die voorgestelde projek of konsultasieproses nie.

**Baie Dankie
Vriendelike Groete**



[REDACTED]
Ecologist and Environmental Consultant
Anchor Environmental Consultants (Pty) Ltd
8 Steenberg House, Silverwood Close, Tokai,
Cape Town, South Africa

Ons voldoen aan die Wet op die Beskerming van Persoonlike Inligting (POPI), ingevolge waarvan u persoonlike inligting nie sonder u toestemming of kennis versprei of openbaar gemaak mag word nie. Ons sal egter alle kommentaar van belanghebbendes aan die publiek beskikbaar stel, alhoewel dit anoniem sal bly.

Let daarop dat slegs geregistreerde belanghebbendes verdere korrespondensie sal ontvang. Ten spyte van voorsorgmaatreëls is daar verskeie e-posdiensverskaffers wat dalk u e-poskennisgewings as strooi-pos klassifiseer. Indien u wil registreer, voeg die volgende e-posadres by u kontakte om te verseker dat u toekomstige opdaterings oor hierdie projek kan ontvang:

[REDACTED]

Dear Stakeholder,

PRE-CONSULTATION: NOTICE OF ACCEPTANCE OF AN APPLICATION FOR PROSPECTING RIGHTS AND ENVIRONMENTAL AUTHORISATION FOR PROSPECTING IN SEA CONCESSION AREA 10B, WESTERN AND NORTHERN CAPE.

Trans-Atlantic Diamonds Pty (Ltd) (the 'Applicant') is applying for the right to prospect for diamonds in South African Sea Concession Area 10B along the Western and Northern Cape coast. In terms of the National Environmental Management Act (Act No. 107 of 1998), the

Applicant is required to conduct a Basic Assessment of the process and associated potential impacts. They have subsequently appointed Anchor Environmental Consultants (Pty) Ltd as the independent Environmental Assessment Practitioner (EAP) to assist with this process.

Interested and Affected Parties (I&APs) are hereby invited to register, review the Background Information Documents (this document) and submit any initial comments or concerns regarding the proposed project by email, post or telephone to the contact person **below before 23:59 on 24 June 2022.**

We will also be visiting Kotzesrus on 7 June. If you have any queries or comments that you would like to discuss with us personally, we will be available on 7 June 2022 at the Kotzesrus Church Hall in Kotzesrus, Northern Cape, between 16:30 and 18:00. We will also be visiting Lepelsfontein on 7 June to speak to community members there.

Please note: This is NOT the official public Participation Process and meeting. We are only calling for any initial comment and input which can, alternatively, also be provided by means of email, post or telephonically. An official 30-day Public Participation Process and meeting will still be arranged and details communicated to stakeholders at a later stage.

Should you be aware of any stakeholders that might be affected by this activity and which we should include on our contact list and invite to the open day and upcoming meetings, please send us their contact details or refer them to this email.

Please do not hesitate to contact us should you have any questions concerning the proposed project or stakeholder consultation process.

Thank you.
Kind regards,



[Redacted]
Ecologist and Environmental Consultant
Anchor Environmental Consultants (Pty) Ltd
8 Steenberg House, Silverwood Close, Tokai,
Cape Town, South Africa

[Redacted]

We are compliant with the Protection of Personal Information (POPI) Act according to which your personal information may not be distributed or made public without your permission or knowledge. We will, however, make all stakeholder comments available to the public, although these will be kept anonymous.

Please note that only registered stakeholders will receive further correspondence. Despite precautionary measures that we have taken, our notifications could be categorised as spam by a number of email service providers. Should you wish to register, please add the following email addresses to your contacts to ensure that you receive future updates on this project:

[Redacted]

Disclaimer

The information contained in this communication from the sender is confidential. It is intended solely for use by the recipient and others authorized to receive it. If you are not the recipient, you are hereby notified that any disclosure, copying, distribution or taking action in relation of the contents of this information is strictly prohibited and may be unlawful.

This email has been scanned for viruses and malware, and may have been automatically archived by **Mimecast Ltd**, an innovator in Software as a Service (SaaS) for business. Providing a **safer** and **more useful** place for your human generated data. Specializing in; Security, archiving and compliance. To find out more [Click Here](#).

Our Ref:



an agency of the
Department of Arts and Culture

[REDACTED]
South African Heritage Resources Agency | 111 Harrington Street | Cape Town
P.O. Box 4637 | Cape Town | 8001
www.sahra.org.za

[REDACTED]
[REDACTED]
[REDACTED]
[REDACTED]

[REDACTED]
[REDACTED]

Interim Comment

In terms of Section 38(8) of the National Heritage Resources Act (Act 25 of 1999)

Attention: Anchor Environmental Consultants (Pty) Ltd

Trans Atlantic Diamonds Pty Ltd has applied for the right to prospect for diamonds and other gemstones and precious metals and ferrous and base metals such as rare earths in Sea Concession Area 10B. This area covers 10 040 ha and extends from 8km south of the border between the Western and Northern Cape (southern boundary) to 13km south of the Groenrivier Lighthouse (northern boundary).

The South African Heritage Resources Agency (SAHRA) would like to thank you for submitting the Background Information Document (BID) for the proposed Prospecting Rights and Environmental Authorisation to Prospect in the Offshore Sea Concession Area 10B.

As part of the Environmental Authorisation process a Basic Assessment Report and Environmental Management Plan must be completed. SAHRA is pleased to note that the BID has already identified that there may be impacts to Heritage during the proposed project and as such has outlined possible mitigation measures on page 10 of the document. Furthermore, as part of the assessment of the possible impact on heritage, SAHRA requires that a Heritage Impact Assessment (HIA) must be undertaken as part of the project including an evaluation of the likelihood for any shipwrecks being present in the proposed prospecting area. The HIA must include a specialist study of maritime and underwater cultural heritage to be undertaken by a suitably qualified Maritime Archaeologist.

In terms of the National Heritage Resources Act, No 25 of 1999 (NHRA), Sections 2 and 35 stipulates that any wreck, being any vessel or aircraft or any part thereof older than 60 years in South Africa's territorial waters or maritime cultural zone is protected and falls under the jurisdiction of SAHRA's Maritime and Underwater Cultural Heritage Unit. These heritage sites or objects may not be disturbed without a permit from the relevant heritage resources authority.

Should anything of archaeological or paleontological significance be exposed during the proposed project, work must cease immediately and SAHRA must be informed of its discovery without delay. In this event, work

Our Ref:



an agency of the
Department of Arts and Culture

[REDACTED]
South African Heritage Resources Agency | 111 Harrington Street | Cape Town
P.O. Box 4637 | Cape Town | 8001
www.sahra.org.za

[REDACTED]
Page No: 2

[REDACTED]
[REDACTED]
[REDACTED]
[REDACTED]
may not commence until feedback has been received from SAHRA.

Should you have any further queries, please contact the designated official using the case number quoted above in the case header.

Yours faithfully

[REDACTED]
[REDACTED]
[REDACTED]

[REDACTED]
[REDACTED]
[REDACTED]

ADMIN:

Direct URL to case: <https://sahris.sahra.org.za/node/598793>

Terms & Conditions:

1. This approval does not exonerate the applicant from obtaining local authority approval or any other necessary approval for proposed work.
2. If any heritage resources, including graves or human remains, are encountered they must be reported to SAHRA immediately.
3. SAHRA reserves the right to request additional information as required.



[REDACTED]

Anchor Environmental Consultants (Pty) Ltd

[REDACTED]
[REDACTED]
[REDACTED]
[REDACTED]
[REDACTED]
[REDACTED]

[REDACTED]
[REDACTED]

Dear Ms. [REDACTED]

SUBJECT: COMMENTS ON THE BACKGROUND INFORMATION DOCUMENT FOR PROSPECTING RIGHTS AND ENVIRONMENTAL AUTHORISATION TO PROSPECT IN THE OFFSHORE SEA CONCESSION AREA 10B.

The Department of Forestry, Fisheries, and the Environment (DFFE), Branch Oceans & Coasts (O&C) appreciates the opportunity granted to comment on the Background Information Document (BID) for Prospecting Rights and Environmental Authorization to Prospect in the Offshore Sea Concession Area 10B. The Branch O&C has provided recommendations in terms of the National Environmental Management Act, 1998 (Act No. 107 of 1998), ("NEMA") and the National Environmental Management: Integrated Coastal Management Act, 2008 (Act No. 24 of 2008) ("**ICM Act**").

The Branch O&C has the mandate to ensure the holistic management of the coast and estuarine areas as an integrated system and promote coordinated coastal management. It ensures that the ecological integrity, natural character, and economic, social, and aesthetic value of the coastal zone are maintained to ensure that people, properties, and economic activities are protected against the impacts of dynamic coastal processes. Guided by the principles of integrated coastal management, the Branch O&C promotes developments that promote socially justified sharing of benefits derived from a resource-rich marine and coastal area and strives to ensure that the principles of sustainable development are upheld.

Please note the recommendations for your consideration:

1. The Background Information Document indicated that the Trans-Atlantic Diamonds Pty Ltd (the Applicant) has applied for the right to prospect for diamonds and other gemstones and precious metals and ferrous and base metals such as rare earth in Sea Concession Area 10B. This area covers 10 040 ha and extends from 8km south of the border between the Western and Northern Cape (southern boundary) to 13km south of the Groenrivier Lighthouse (northern boundary). The boundary closest to the shore starts approximately 1km west of the highwater mark and extends 5km westwards from this point to a water depth of 70. The applicant is advised to conduct the proposed prospecting sustainably as South African waters play a significant role in supporting the

unique and diverse biota even though this area is not a proclaimed Marine Protected Area (MPA) it contributes important ecosystem goods and services including significant fisheries resources.

2. The report has identified potential impacts associated with the proposed activity and recommended mitigation measures to minimize the significant impacts. It is recommended that specialist studies be conducted to provide expert advice on the potential impacts with recommended mitigation measures to inform the Competent Authority on decision making.
3. In terms of the specialist studies to be conducted, a Marine Ecology Impact Assessment should be undertaken to identify, quantify and evaluate the potential effects of the proposed mineral prospecting on marine habitats, species, and ecosystems including the ecosystem functioning and processes. This should include considerations of species richness, biodiversity, faunal densities, and community structures and incorporate measures to avoid, reduce and mitigate negative ecological impacts and their effects, and the provision of ecological enhancements.
 - 3.1 Heritage Impact Assessment (HIA) should be conducted to identify any heritage resources that will be impacted either directly or indirectly and provide insight into the impact of the proposed prospecting on such heritage resources and provide mitigation measures to limit the effect of that impact.
 - 3.2 Cumulative Impacts Assessment should be undertaken to assess the impact that arises from a result of an impact from the proposed prospecting activity interacting with an impact from another activity to create an additional impact. The assessed impacts and effects are strongly influenced by the status of the other activities such as projects already in existence, approved or proposed, and how much data is available to characterize the magnitude of their impact.
 - 3.3 Furthermore, a Fisheries Impact Assessment (FIA) should also be conducted considering that the western coastal shelf has highly productive commercial fisheries like other upwelling ecosystems around the world and approximately 14 different commercial fisheries sectors currently operate within South African waters therefore this assessment will best advise the suitable areas to conduct the proposed activity to avoid fishing grounds coinciding with the proposed prospecting area.
4. The Branch O&C supports the creation of buffer zones around any ecological sensitive features to enhance the probability of recovery of impacted sites through local re-colonization after the prospecting and/or mining activity if the proposed activity reaches such stage.
5. The Branch O&C further encourages all the operations related to the proposed four phases of sampling to avoid mortalities or injuries to marine life either by smothering/burying animals by sediment, contamination from oil spills, etc., adhere to the recommended best practice mitigation for impacts related to spills and waste generated by vessels and assess any risks associated with this activity.
6. Register the Branch O&C as registered as an Interested &Affected Party for the proposed project.

7. The Branch O&C will provide detailed comments and recommendations during the next public process based on the availability of specialist studies and more information.

Kindly note that the Department reserves the right to revise its comments and request further information based on any additional information received. All correspondence, documentation, and/or requests (hard copy or electronic copy) should be submitted to our office via [REDACTED] / or **Physical Address: Department of Forestry, Fisheries & the Environment (DFFE), Branch: Oceans and Coast, 2 East Pier Building, East Pier Road, Victoria and Alfred Waterfront, Cape Town, 8001.**

Yours Sincerely



[REDACTED]

DATE: 30 JUNE 2022



22 June 2022

Anchor Environmental Consultants (Pty) Ltd

Postal address: Suite 8 Steenberg House,
Steenberg Office Park, Silverwood Close, Tokai, 7945

[REDACTED]
[REDACTED]
[REDACTED]

Attention: **Cheruscha Swart**

RE: Trans Atlantic Diamonds (Pty) Ltd APPLICATION: PROSPECTING RIGHTS AND ENVIRONMENTAL AUTHORISATION TO PROSPECT IN THE OFFSHORE SEA CONCESSION AREA 10B.

SANParks is hereby registering as Interested and Affected Party for the above project. SANParks takes note of the proposed project, as described below.

Trans Atlantic Diamonds Pty Ltd (The Applicant) has applied for the right to prospect for diamonds and other gemstones and precious metals and ferrous and base metals such as rare earths in Sea Concession Area 10B. This area covers 10 040 ha and extends from 8km south of the border between the Western and Northern Cape (southern boundary) to 13km south of the Groenrivier Lighthouse (northern boundary) (Figure 1). The boundary closest to the shore starts approximately 1km west of the high-water mark and extends 5km westwards from this point to a water depth of 70 m (Figure 2).

SANParks also takes note that only prospecting activities are applied for in the current application and will consist of:

Geophysical/ Acoustic Surveys: Acoustic equipment is used to send out sound towards the seabed. The sound energy is reflected from the seabed and travels back to the receiver.

Van Veen Grab sampling: Sampling will be done at 20–50 sites, disturb a total surface area of 5 square meters (m²) and a total volume of 1.5 cubic meters (m³).

Core sampling: Core samples will be collected at 100–200 sites. The core samples will disturb a total surface area of 1.57 m² and collect a total volume of 4.71 m³.

Drilling: Target areas will be sampled using a drill with a surface area of 5m². In total, 1 500 samples will be collected and will cover a surface area of 7 500 m². A total surface area of 7 507 m² (0.75 ha) will be disturbed during all phases.

- addo elephant
- agulhas
- IAi-IAis / richtersveld
- augrabies
- bontebok
- camdeboo
- garden route
- golden gate highlands
- groenkloof
- karoo
- kgalagadi transfrontier
- kruger
- mapungubwe
- marakele
- mokala
- mountain zebra
- namaqua
- table mountain
- tankwa karoo
- west coast

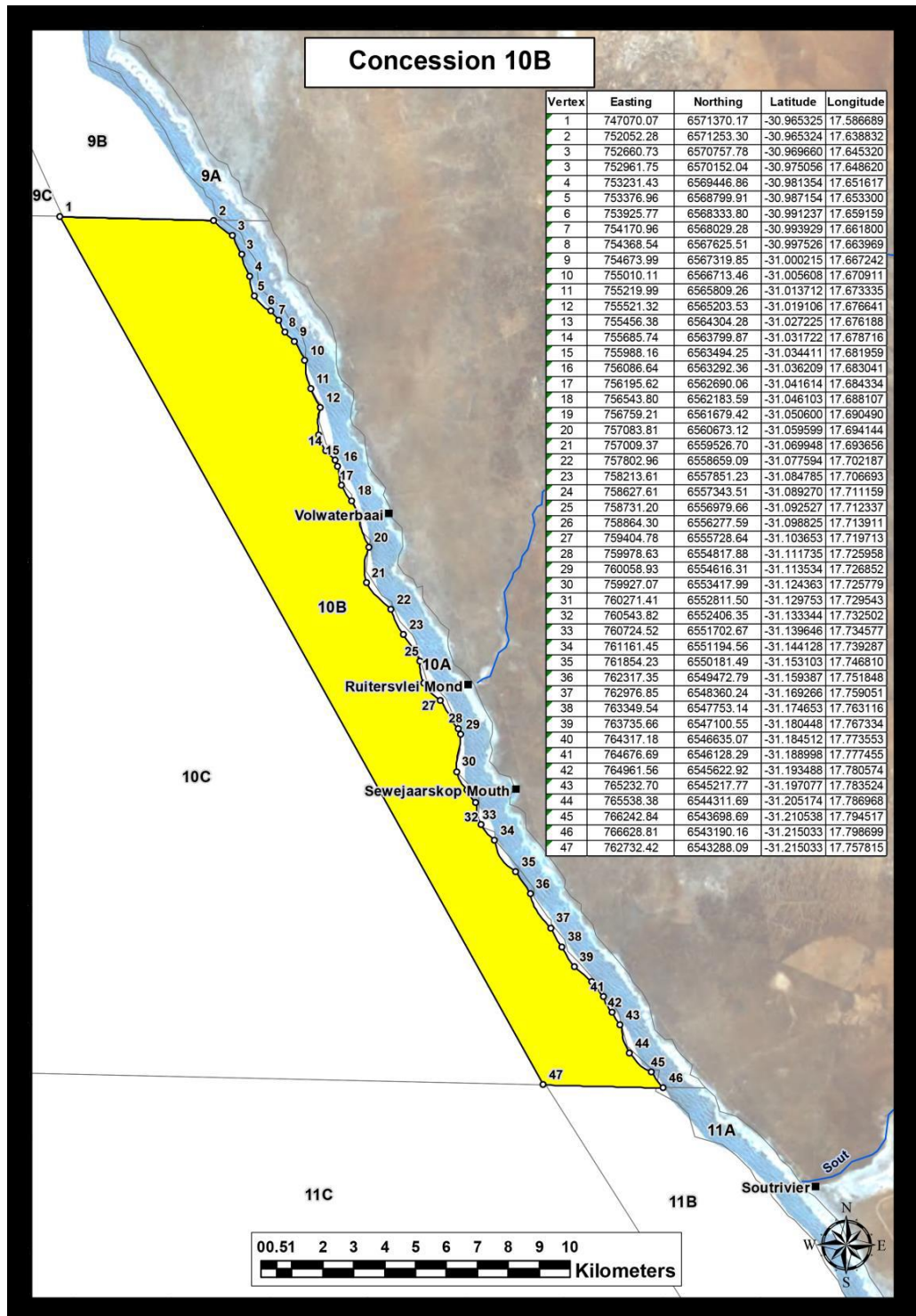


Figure 2. The boundary closest to the shore starts approximately 1km west of the high-water mark, some distance south of the Namaqua National Park MPA and extends 5km westwards from this point to a water depth of 70 m.

SANParks comment and concerns on possible impact:

- It is not clear what method will be used for the geophysical surveys, the activity is labelled acoustic, but under impacts seismic surveys are mentioned, this need to be clear, impacts are significantly different.
- Prospecting activities have less damage to the sea floor compared to the extraction/mining phase which will have significant impact, what activities will extraction entail?
- Is there a specific location of where in the block the activities will take place, or will it be spread across the entire footprint?
- The activities will take place near the Namaqua MPA with sensitive ecosystems and habitats. Please ensure to map the MPA and provide distances to the MPA.
- The footprint may overlap with the fishing area of the Hondeklipbaai community. What are the impacts and compensation for loss of fishing to the community area of fishing?

Specific impacts concerned about:

- direct impact of seabed excavation and tailings disposal on benthic habitats specifically in and biodiversity important area
- impact of fine sediment plumes on surrounding benthos and water column, impacting fishing areas and MPA ecosystems
- Improper waste discharges during vessel operations;

SANParks remains concerned about the future impact on biodiversity and the upstream Namaqua National Park MPA.



[Redacted]

[Redacted]

[Redacted]

[Redacted]

[Redacted]

RE: Prospecting Rights Application 10B: Invite to submit initial comment and input

[REDACTED]

Mon 04/07/2022 20:05

To [REDACTED]

Dear Cheruscha,

As discussed telephonically, Please note that the above proposed development or activity(ies) is taking place in a marine environment. As a result, the DEFF Directorate: Biodiversity Conservation will not be able to provide comments. You are therefore, advised to request comments from Western Cape Department of Forestry, Fisheries and the Environmental under Marine and Coastal Unit as well as from the Heritage Unit.

From: [REDACTED]

Sent: Thursday, 09 June 2022 14:03

To: [REDACTED]

Subject: FW: Prospecting Rights Application 10B: Invite to submit initial comment and input

FYA

From: [REDACTED]

Sent: Friday, 03 June 2022 17:15

To: [REDACTED]

Subject: Prospecting Rights Application 10B: Invite to submit initial comment and input

Geagte Belanghebbende,

VOORAF-KONSULTASIE: KENNISGEWING VAN AANVAARDING VAN 'N AANSOEK OM PROSPEKERREGTE EN OMGEWINGSMAGTIGING VIR PROSPEKERING IN SEEKONSESSIEGEBIED 10B, WES- EN NOORD-KAAP.

Trans-Atlantic Diamonds Pty (Ltd) (die 'Aansoeker') doen aansoek vir die reg om vir diamante te prospekteer in Suid-Afrikaanse Seekonsessiegebied 10B langs die Wes- en Noord-Kaapse kus. Ingevolge die Wet op Nasionale Omgewingsbestuur (Wet No. 107 van 1998), word van die Aansoeker verwag om 'n Basiese Assessering (BA) van die voorgestelde aktiwiteit en gepaardgaande potensiele impakte uit te voer. Hulle het Anchor Environmental Consultants (Pty) Ltd as die onafhanklike Omgewingskonsultante (Environmental Assessment Practitioner (EAP)) aangestel om met hierdie proses te help.

Belanghebbende en Geaffekteerde Partye (B&GP'e) word hiermee uitgenooi om te registreer, die Agtergrondinligtingsdokumente na te gaan en enige aanvanklike kommentaar of bekommernisse rakende die voorgestelde projek per e-pos, pos of telefonies aan die kontakpersoon hieronder **voor 23:59 op 24 Junie 2022 in te dien**.

Ons besoek ook Kotzesrus op 7 Junie. As u enige navrae of kommentaar het wat u persoonlik met ons wil bespreek, sal ons op 7 Junie 2022 by die Kotzesrus Kerk te Kotzesrus, Noord-Kaap, tussen 16:30 tot 18:00, beskikbaar wees. Ons besoek ook Lepelsfontein op 7 Junie om met gemeenskapslede daar te praat.

Neem asseblief kennis: Hierdie is NIE die amptelike openbare deelnameproses en vergadering nie. Ons vra slegs vir enige aanvanklike kommentaar en insette wat alternatiewelik ook per e-pos, pos of telefonies verskaf kan word. 'n Amptelike 30-dae

openbare deelnameproses en vergadering sal nog gereël word en besonderhede sal op 'n later stadium aan belanghebbendes gekommunikeer word.

Indien u bewus is van enige belanghebbendes wat deur hierdie aktiwiteit geraak kan word en wat ons op ons kontaklys moet insluit en na die opedag en komende vergaderings moet nooi, stuur asseblief vir ons hul kontakbesonderhede of verwys hulle na hierdie e-pos.

Moet asseblief nie huiwer om ons te kontak indien jy enige vrae het oor die voorgestelde projek of konsultasieproses nie.

**Baie Dankie
Vriendelike Groete**



[REDACTED]
Ecologist and Environmental Consultant
Anchor Environmental Consultants (Pty) Ltd
8 Steenberg House, Silverwood Close, Tokai,
Cape Town, South Africa
[REDACTED]

Ons voldoen aan die Wet op die Beskerming van Persoonlike Inligting (POPI), ingevolge waarvan u persoonlike inligting nie sonder u toestemming of kennis versprei of openbaar gemaak mag word nie. Ons sal egter alle kommentaar van belanghebbendes aan die publiek beskikbaar stel, alhoewel dit anoniem sal bly.

Let daarop dat slegs geregistreerde belanghebbendes verdere korrespondensie sal ontvang. Ten spyte van voorsorgmaatreëls is daar verskeie e-posdiensverskaffers wat dalk u e-poskennisgewings as strooipos klassifiseer. Indien u wil registreer, voeg die volgende e-posadresse by u kontakte om te verseker dat u toekomstige opdaterings oor hierdie projek kan ontvang:

[REDACTED]

Dear Stakeholder,

PRE-CONSULTATION: NOTICE OF ACCEPTANCE OF AN APPLICATION FOR PROSPECTING RIGHTS AND ENVIRONMENTAL AUTHORISATION FOR PROSPECTING IN SEA CONCESSION AREA 10B, WESTERN AND NORTHERN CAPE.

Trans-Atlantic Diamonds Pty (Ltd) (the 'Applicant') is applying for the right to prospect for diamonds in South African Sea Concession Area 10B along the Western and Northern Cape coast. In terms of the National Environmental Management Act (Act No. 107 of 1998), the Applicant is required to conduct a Basic Assessment of the process and associated potential impacts. They have subsequently appointed Anchor Environmental Consultants (Pty) Ltd as the independent Environmental Assessment Practitioner (EAP) to assist with this process.

Interested and Affected Parties (I&APs) are hereby invited to register, review the Background Information Documents (this document) and submit any initial comments or concerns regarding the proposed project by email, post or telephone to the contact person **below before 23:59 on 24 June 2022.**

We will also be visiting Kotzesrus on 7 June. If you have any queries or comments that you would like to discuss with us personally, we will be available on 7 June 2022 at the Kotzesrus Church Hall in Kotzesrus, Northern Cape, between 16:30 and 18:00. We will also be visiting Lepelsfontein on 7 June to speak to community members there.

Please note: This is NOT the official public Participation Process and meeting. We are only calling for any initial comment and input which can, alternatively, also be provided by means of email, post or telephonically. An official 30-day Public Participation Process and meeting will still be arranged and details communicated to stakeholders at a later stage.

Should you be aware of any stakeholders that might be affected by this activity and which we should include on our contact list and invite to the open day and upcoming meetings, please send us their contact details or refer them to this email.

Please do not hesitate to contact us should you have any questions concerning the proposed project or stakeholder consultation process.

Thank you.
Kind regards,



[REDACTED]
Ecologist and Environmental Consultant
Anchor Environmental Consultants (Pty) Ltd
8 Steenberg House, Silverwood Close, Tokai,
Cape Town, South Africa

We are compliant with the Protection of Personal Information (POPI) Act according to which your personal information may not be distributed or made public without your permission or knowledge. We will, however, make all stakeholder comments available to the public, although these will be kept anonymous.

Please note that only registered stakeholders will receive further correspondence. Despite precautionary measures that we have taken, our notifications could be categorised as spam by a number of email service providers. Should you wish to register, please add the following email addresses to your contacts to ensure that you receive future updates on this project:

[REDACTED]



OUR REFERENCE : 20/9/2/1/2/209
YOUR REFERENCE : -
SAMRAD REFERENCE: [REDACTED]
ENQUIRIES : [REDACTED]

Matzikama Kaolin Pty Ltd.
No. 1 Bridgeway Road, Bridgeways Precinct
CENTURY CITY
7441

A [REDACTED]

DRAFT SCOPING REPORT
PROSPECTING RIGHTS WITH BULK SAMPLING FOR KAOLIN: DIVISION MALMESBURY
PORTION 2 OF FARM HARTEBEESTE KOM NO 156
PORTION 3 OF FARM HARTEBEESTE KOM NO 156
PORTION 17 OF FARM GOERAAP NO 140
PORTION 18 OF FARM GOERAAP NO 140

Your application of July 2022 has reference.

Application is made for prospecting rights on the above mentioned farm portions with a total size of 931 ha. Prospecting of kaolin materials on is proposed to be conducted through non-invasive and invasive methods. The non-invasive method is proposed through a desktop study of the entire 931 ha. Invasive prospecting is proposed in two manners firstly, 63 bulk sampling pits (2m x 2m x 2m) 1km apart and secondly, 20 reverse circular drilling sites with depths ranging from 5m to 50m deep.



The Western Cape Department of Agriculture: Land Use Management (WCDoA: LUM) has reviewed the report, has no objection to the proposed prospecting and provides the following comments:

- I. No prospecting is to take place cultivated agricultural lands.
- II. A site plan illustrating proposed reverse circular drill sites and bulk sampling sites is required to determine the overall environmental impacts.

- III. Measures to reduce erosion during prospecting must be implemented.
- IV. A detailed rehabilitation plan must be provide to ensure the site can return it's near natural state.

Please note:

- Kindly quote the above-mentioned reference number in any future correspondence in respect of the application.
- The Department reserves the right to revise initial comments and request further information based on the information received.



Our Ref:



an agency of the
Department of Arts and Culture

South Africa

Page No: 1

Final Comment

In terms of Section 38(8) of the National Heritage Resources Act (Act 25 of 1999)

Attention: Anchor Environmental Consultants (Pty) Ltd

Trans Atlantic Diamonds Pty Ltd has applied for the right to prospect for diamonds and other gemstones and precious metals and ferrous and base metals such as rare earths in Sea Concession Area 10B. This area covers 10 040 ha and extends from 8km south of the border between the Western and Northern Cape (southern boundary) to 13km south of the Groenrivier Lighthouse (northern boundary).

The South African Heritage Resources Agency (SAHRA) would like to thank you for submitting the Draft Basic Assessment Report (DBAR) for the proposed prospecting in Sea Concession 10B by Trans Atlantic Diamonds (Pty) Ltd.

In terms of the National Heritage Resources Act, No 25 of 1999 (NHRA), Sections 2 and 35 stipulates that any wreck, being any vessel or aircraft or any part thereof older than 60 years old lying in South Africa's territorial waters or maritime cultural zone is protected and falls under the jurisdiction of SAHRA's Maritime and Underwater Cultural Heritage Unit. These heritage sites or objects may not be disturbed without a permit from the relevant heritage resources authority.

The prospecting activities described in the report are a geophysical/acoustic survey, grab sampling, core sampling and drilling. The geophysical survey is non-invasive and will use ship mounted acoustic equipment. The core sampling is invasive and will disturb a total surface area of approx. 1.57m. The grab sampling will take between 20-50 samples and will disturb a total surface area of approx. 5m². The most invasive sampling technique will be undertaken during the drilling phase of the work when a total of 1500 samples will be collected and will cover a surface area of 7500m². A total surface area of 7,507m² (0.75 ha) of seabed will be disturbed during all phases of the proposed prospecting.

A maritime heritage study has already been undertaken as part of the application process and is included in the DBAR. The specialist study was informed by desktop research and has identified that the potential for disturbing maritime cultural heritage is low. Records indicate that two wrecks are known to have occurred



an agency of the
Department of Arts and Culture

South Africa

adjacent to Concession Area 10B namely the *Pembroke Castle* and *Zulu Coast I*. Both the *Pembroke Castle* and *Zulu Coast I* shipwrecks are more than 60 years old having wrecked in 1890 and 1953, respectively. They are both considered heritage resources and are protected by the National Heritage Resources Act (NHRA). However, both shipwrecks are described as being run ashore and grounded which indicates that it is unlikely that either of these wrecks lies within Concession Area 10B.

The heritage study has concluded that the potential risk to heritage resources is low and therefore has been scoped out of the impact assessment. However, it has been noted that the DBAR included some potential mitigation measures within the report. The mitigation measures listed in both Sections 1.5 and 8.8.3 of the DBAR are:

- Areas where shipwreck sites are identified during the geophysical surveys must be excluded prior to undertaking sampling activities.
- The contractor must be notified that archaeological sites could be exposed during sampling activities, as well as the procedure to follow should archaeological material be encountered during sampling.
- Any core sample sections which contain alluvial material, particularly where organic remains are present, are retained and are subject to paleo-environmental assessment.
- Any fossils found during the processing of cores must have the details of context recorded, must be kept for identification by an appropriate specialist and, if significant, be deposited in an appropriate institution.
- If shipwreck material is encountered during the course of sampling in any of the concession areas, the following mitigation measure should be applied:
 - Cease work in the directly affected area to avoid damage to the wreck until the South African Heritage Resources Agency (SAHRA) has been notified and the contractor has complied with any additional mitigation as specified by SAHRA; and
 - Where possible, take photographs of them, noting the date, time, location and types of artefacts found. Under no circumstances may any artefacts be removed, destroyed or interfered on the site, unless under permit from SAHRA.


The study has also recommended that the onboard Trans Atlantic representative must undergo a short

Our Ref:



an agency of the
Department of Arts and Culture

South Africa



Page No: 3

induction on archaeological site and artefact recognition, as well as the procedure to follow should archaeological material be encountered during sampling.

The recommendations and mitigation measures are supported by SAHRA and must be included in the final reports.

While there are no known shipwreck sites within the proposed prospecting areas there is always the potential for unknown wrecks or shipwreck material to be uncovered during the works. Should anything of archaeological or paleontological significance be exposed during the proposed project, work must cease immediately and SAHRA must be informed of its discovery without delay. In this event, work may not commence until feedback has been received from SAHRA.

Please note that all updates and/or changes to the project, supporting documentation, correspondence, reports, or any other work relating to the project must be uploaded to the case on SAHRIS to provide SAHRA with the opportunity to comment. SAHRA does not accept emailed documents or hard-copy documents received via post.

Should you have any further queries, please contact the designated official using the case number quoted above in the case header.



B. Williams



Our Ref:



an agency of the
Department of Arts and Culture

South Africa



Page No: 4




ADMIN:

Direct URL to case: <https://sahris.sahra.org.za/node/598793>

Terms & Conditions:

1. This approval does not exonerate the applicant from obtaining local authority approval or any other necessary approval for proposed work.
2. If any heritage resources, including graves or human remains, are encountered they must be reported to SAHRA immediately.
3. SAHRA reserves the right to request additional information as required.

RE: OFFICIAL PUBLIC PARTICIPATION: NC 30/5/1/2/2/13062PR



Good day

Herewith CapeNature's comment on this application.

Our Ref: SSD14/2/6/1/8/3/_Offshore_prospecting_sea concession area 10B_13062PR

1. CapeNature objects to this application as the prospecting area occurs directly within CBA 1:natural as per the National Coastal and Marine Biodiversity Plan, and considering the medium negative cumulative impact assessed as per the marine assessment. Furthermore, the prospecting area lies directly within the predicted distribution of sperm whales and dolphins.

2. The mitigation measures proposed for mitigation of impact on marine mammals need to be enhanced as per the following.

1. Regarding the PAM:

- Ensure the PAM streamer is fitted with at least four hydrophones, of which two are HF and two LF, to allow directional detection of cetaceans.
- Ensure the PAM hydrophone streamer is towed in such a way that the interference of vessel noise is minimised.

2. Regarding acoustic survey:

- Ensure a display screen for the acoustic source operations is provided to the marine observers. All information relating to the activation of the acoustic source and the power output levels must be readily available to support the observers in real time via the display screen and to ensure that operational capacity is not exceeded.

3. Regarding streamers:

- Ensure that 'turtle-friendly' tail buoys are used by the survey contractor or that existing tail buoys are fitted with either exclusion or deflector 'turtle guards'.
- Ensure that solid streamers rather than fluid-filled streamers are used to avoid leaks.

4. Regarding MMO:

- A qualified MMO needs to be used onboard the survey vessel.
- The duties of the MMO must include:
 - Providing effective regular briefings to crew members, and establish clear lines of communication and procedures for onboard operations;
 - Recording acoustic survey activities, including sound levels, and "soft-start" procedures.
 - Observe and record responses of marine fauna to acoustic survey from optimum vantage points, including seabird, large pelagic fish (e.g. shoaling tuna, sunfish, sharks), turtle, seal and cetacean incidence and behaviour and any mortality or injuries of marine fauna as a result of the seismic survey. Data captured should include species identification, position (latitude/longitude), distance/bearing from the vessel, swimming speed and direction (if applicable) and any obvious changes in behaviour (e.g. startle responses or changes in surfacing/diving frequencies, breathing patterns) as a result of the acoustic survey activities.

Both the identification and the behaviour of the animals must be recorded accurately along with current seismic sound levels. Any attraction of predatory seabirds, large pelagic fish or cetaceans (by mass disorientation or stunning of fish as a result of acoustic survey activities) and incidents of feeding behaviour among the hydrophone streamers should also be recorded;

- Record sightings of any injured or dead marine mammals, large pelagic fish (e.g. sharks), seabirds and sea turtles, regardless of whether the injury or death was caused by the acoustic activity itself. If the injury or death was caused by a collision with the survey vessel, the date and location (latitude/longitude) of the strike, and the species identification or a description of the animal should be recorded and included as part of the daily report;
- Record meteorological conditions at the beginning and end of the observation period, and whenever the weather conditions change significantly;
- Request the delay of start-up or temporary termination of the acoustic survey or adjustment of acoustic survey, as appropriate. It is important that MMO decisions on the termination of acoustic survey are made confidently and expediently, and following dialogue between the observers on duty at the time. A log of all termination decisions must be kept (for inclusion in both daily and “close-out” reports);
- Use the JNCC, 2017 recording spreadsheet in order to record all the above observations and decisions; a
- Prepare daily reports of all observations, to be forwarded to the necessary authorities as required, in order to ensure compliance with the mitigation measures.

5. Regarding PAM operator:

- A qualified PAM operator must be used on the survey vessel.
- The PAM operator must be on “watch” while the acoustic source is active.
- The duties of the PAM operator must include:
 - Providing effective regular briefings to crew members, and establish clear lines of communication and procedures for onboard operations;
 - Ensuring that the hydrophone cable is optimally placed, deployed and tested for acoustic detections of marine mammals;
 - Confirming that there is no marine mammal activity within 500 m of the acoustic source prior to commencing with the “soft-start” procedures;
 - Record species identification, position (latitude/longitude), distance and bearing from the vessel and acoustic source, where possible;
 - Record general environmental conditions;
 - Record acoustic source activities, including sound levels, and “soft-start” procedures.
 - Request the delay of start-up and temporary termination of the acoustic survey, as appropriate.

6. Implement a dedicated MMO and PAM pre-survey watch of at least 60 minutes (to accommodate deep-diving species in water depths greater than 200 m).

7. Delay “soft-starts” if cetaceans are observed within the 500m mitigation zone. A “soft-start” should not begin until 30 minutes after cetaceans depart the 500 m mitigation zone or 30 minutes after they are last seen or acoustically detected by PAM in the mitigation zone.

8. PAM malfunctions:

- If the PAM system malfunctions or becomes damaged during night-time operations or periods of low visibility, continue operations for 30 minutes without PAM if no marine mammals were detected by PAM in the 500m mitigation zones in the previous 2 hours, while the PAM operator diagnoses the issue.
- If the PAM diagnosis and repair will take longer than 60 minutes, stop surveying until such time as a functional PAM system can be redeployed and tested.

- If the PAM system breaks down during daylight hours, continue operations for 20 minutes without PAM, while the PAM operator diagnoses the issue. If the diagnosis indicates that the PAM gear must be repaired to solve the problem, operations may continue for an additional 2 hours without PAM monitoring as long as:
- No marine mammals were detected by PAM in the mitigation zone in the previous 2 hours;
- Two MMOs maintain watch at all times during operations when PAM is not operational; and
- The time and location in which operations began and stop without an active PAM system is recorded.

[Redacted]

[Redacted]



[Redacted] za]

[Redacted]

Subject: RE: OFFICIAL PUBLIC PARTICIPATION: NC 30/5/1/2/2/13062PR

Hi,

As per my previous email, please find attached the kmz and documents for project number 13061

Keep well
Regards



Cheruscha Swart
 Environmental Assessment Practitioner (Reg no.2021/3298)
 & Ecologist
 Anchor Environmental Consultants (Pty) Ltd
 8 Steenberg House, Silverwood Close, Tokai,
 Cape Town, South Africa
 Tel: +27 21 701 3420
 Email: cheruscha@anchorenvironmental.co.za
 Website: anchorenvironmental.co.za

[Redacted]

Subject: RE: OFFICIAL PUBLIC PARTICIPATION: NC 30/5/1/2/2/13062PR

Good day

Please send on Google Earth KML files or QGIS shapefiles of the development footprint.

Kind regards,



Subject: OFFICIAL PUBLIC PARTICIPATION: NC 30/5/1/2/2/13062PR

Geagte Belanghebbende,

AANDAG: VERSOEK OM KOMMENTAAR TE LEWER OP VOORGESTELDE PROSPEKTERING IN SEEKONSESSIE AREA 10B, NABY LEPELSFONTEIN EN KOTZESRUS (NC 30/5/1/2/2/13062PR)
Trans Atlantic Diamonds het by die Department van Minerale Hulpbronne en Energie (DMHE) aansoek gedoen om Omgewingsmagtiging en Prospekteerregte om te prospekteer vir diamante, edelstene, minerale en metale in Konsessiegebied 10B. Aansoeke is ingedien ingevolge die Wet op Nasionale Omgewingsbestuur (107 van 1998) en die Wet op Ontwikkeling van Minerale en Petroleumhulpbronne (28 van 2002).

Anchor Environmental Consultants is as onafhanklike Omgewingskonsultante aangestel om 'n Basiese Assessering van die voorgestelde aktiwiteit en potensiële impakte daarvan uit te voer, en om ook 'n Openbare Deelnameproses te hou, waartydens die gemeenskap geraadpleeg word en hul aanbevelings, bekommernisse en vrae opgeteken word. Die resultate gaan in 'n verslag saamgestel en by die DMHE ingedien word, wat dan besluit of regte toegeken moet word of nie.

U word hiermee ingelig van die 30-dae Openbare Deelname Periode vir publieke kommentaar: Vanaf 21 September 2022 tot 23:59 op 21 Oktober 2022

'n Konsep Basiese Assesseringsverslag, met inligting rondom die projek, sal gedurende dié tyd op die onderstaande webwerf (<https://anchorenvironmental.co.za>), by die Lepelsfontein Gemeenskapsentrum en Kotzesrus Kerksaal beskikbaar wees. Dit sal ook tydens die vergaderings versprei word.

U word ook uitgenooi na die Openbare Deelname Vergadering naaste aan u:
Kotzesrus: Maandag: 10 Oktober 2022; 17:30 – 18:30; Kotzesrus Kerksaal, Kotzesrus, Noord-Kaap
Lepelsfontein: Donderdag, 13 Oktober 2022; 18:00 – 19:00; Lepelsfontein Gemeenskapsentrum, Lepelsfontein, Noord-Kaap

Moet asseblief nie huiwer om ons te kontak indien jy enige vrae het oor die voorgestelde projek of konsultasieproses nie.

Baie Dankie.
Vriendelike Groete,

NOTICE: INVITE TO COMMENT ON THE PROPOSED PROSPECTING IN THE OFFSHORE SEA CONCESSION AREA 10B, NEAR LEPELSFONTEIN & KOTZESRUS (NC 30/5/1/2/2/13062PR)

Trans Atlantic Diamonds applied for Environmental Authorisation and Prospecting Rights with the Department of Mineral Resources and Energy (DMRE) to prospect for diamonds; gemstones, minerals and metals in Concession Area 10B. This was done in terms of the National Environmental Management Act (107 of 1998) and the Mineral and Petroleum Resources Development Act (28 of 2002).

Anchor Environmental Consultants was appointed as the independent Environmental Assessment Practitioner to conduct a Basic Assessment of the proposed activity and its potential impacts, along with a Public Participation Process during which the community is consulted and their recommendations, concerns and questions recorded. All findings are submitted as a report to the DMRE, who will then decide whether rights should be granted or not.

You are herewith notified of the 30-day Public Participation Period for public comment: **From 21 September 2022 to 23:59 on 21 October 2022**

A Draft Basic Assessment Report, with information about the project, will be available from the website (<https://anchorenvironmental.co.za>), at the Lepelsfontein Community Hall and Kotzesrus Church Hall (Northern Cape), during this time. These will also be circulated during the Public Participation Meeting.

You are also invited to the Public Participation Meeting closest to you:

Kotzerus: Monday, 10 October 2022; 17:30 – 18:30; Kotzerus Church Hall, Kotzerus, Northern Cape

Lepelsfontein: Thursday, 13 October 2022; 18:00 – 19:00; Lepelsfontein Community Hall, Lepelsfontein, Northern Cape

Please do not hesitate to contact us should you have any questions concerning the proposed project or stakeholder consultation process.

Thank you.

Kind regards,



Cheruscha Swart

Ecologist and Environmental Consultant

Anchor Environmental Consultants (Pty) Ltd

8 Steenberg House, Silverwood Close, Tokai, South Africa

Tel: +27 21 701 3420

Email: cheruscha@anchorenvironmental.co.za

Website: anchorenvironmental.co.za

CapeNature Disclaimer: This electronic message and any attachments is intended for the addressee only and is confidential and privileged. If you have received this message in error, please delete it and notify the sender. If the reader of this message is not the intended recipient, you are hereby notified that any unauthorised use, copying, or dissemination is prohibited. CapeNature shall not be liable for the message if altered, changed, or falsified. Any unauthorised disclosure may be unlawful. CapeNature does not warrant that this message or any attachment is free of viruses. CapeNature accepts no liability or legal responsibility for any damages resulting directly or indirectly from accessing this electronic message or the attachment.

for the addressee only and is confidential and privileged. If you have received this message in error please delete it and notify the sender. If the reader of this message is not the intended recipient, you are hereby notified that any unauthorised use, copying or dissemination, is prohibited. CapeNature shall not be liable for the message if altered changed or falsified. Any unauthorized disclosure may be unlawful. CapeNature does not warrant that this message or any attachment is free of viruses. CapeNature accepts no liability or legal responsibility for any damages resulting directly or indirectly from accessing this electronic message or the attachment

Disclaimer: This electronic message and any attachments is intended for the addressee only and is confidential and privileged. If you have received this message in error please delete it and notify the sender. If the reader of this message is not the intended recipient, you are hereby notified that any unauthorised use, copying or dissemination, is prohibited. CapeNature shall not be liable for the message if altered changed or falsified. Any unauthorized disclosure may be unlawful. CapeNature does not warrant that this message or any attachment is free of viruses. CapeNature accepts no liability or legal responsibility for any damages resulting directly or indirectly from accessing this electronic message or the attachment

FW: Prospecting Rights Application 10B: Invite to submit initial comment and input
(NC 30/5/1/1/2/13062 PR)

[REDACTED]

Dear Mrs Swart

Thank you for the opportunity to comment on Prospecting Rights Application 10B (NC 30/5/1/1/2/13062 PR)

Cognisance must be taken by the general Duty of Care, as stated in Section 28 of the National Environmental Management Act, 1998:

“Every person who causes, has caused, or may cause significant pollution or degradation of the environment must take reasonable measures to prevent such pollution or degradation from occurring, continuing, or recurring, or, in so far as such harm cannot reasonably be avoided or stopped, to minimize and rectify such pollution or degradation of the environment”

With reference to the content of the Draft Basic Assessment Report the following comments as requested.

Due to a lack of resources and capacity within this office this office only the following concentrated and pointed out studies and resources are referred to however there are quite a few other studies and resources within this regard.

Studies as being mentioned below has shown also that seismic disturbance may have in the water may have a huge impact on marine animals as they are very sensitive to sound disturbances in the water as is indicated by this study By **Robert C. Jones Jr. 01-03-2019**

“Marine mammals use sound to communicate, navigate, and hunt for prey,” said Jill Richardson, program director and senior lecturer in the Department of Marine Ecosystems and Society at the University of Miami Rosenstiel School of Marine and Atmospheric Science. “Evolutionarily, they capitalized on the effective propagation of sound underwater, but this also makes them very susceptible to noise pollution. Airgun noise can be so pervasive, spatially, and temporally, that it can be debilitating.”

Changes in diving and surfacing patterns, displacement from important feeding habitats, disorientation, stress, and either temporary or permanent shifts in hearing thresholds are some of the known impacts to marine mammals, according to Richardson. “And since sound is so important to their survival, the fact that they may not be able to hear each other is extremely concerning and may lead to impacts at the population level,” she said. “Imagine trying to raise a baby or communicate with friends while navigating in a concert hall where the band, essentially, never stops.”

According to Richardson, the sounds generated by airguns can travel more than 4,000 kilometres from the source. “We are only starting to understand the impact of stress on marine mammal health, but it likely contributes to immune function disruption,” she said. “This, when layered on top of the menagerie of other emergent threats, such as exposure to contaminants and biotoxins and the loss of habitat, can lead to devastating effects on marine mammals.”

This office is not aware of any studies or sources that consider the impact of the proposed activities impact on the environment to be positive.

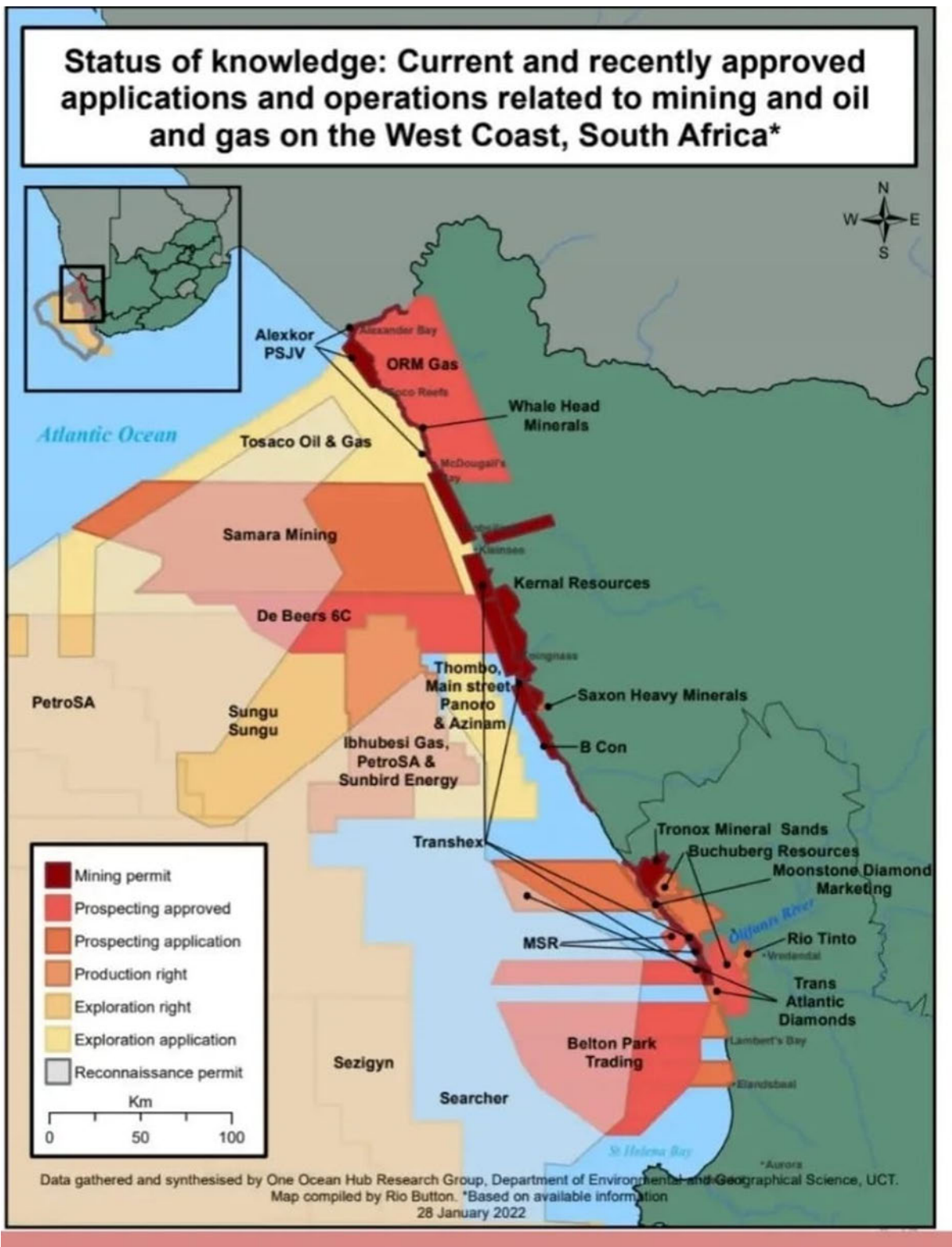
Research have also shown the Southern Right and Humpback whales pass through the West Coast in groups of 8-10 between June and December. Bryde’s whales, common dolphins, Heaviside dolphins and dusky dolphins is also spotted during the year. The southern right whale (**Eubalaena australis**) is

the most spotted whale along the West Coast in the cool season between May and November. Courting pairs breach and lobtail or slap the water with their flippers while the mothers can be seen escorting their newly born calves around sheltered bays.

Considering the above research seismic activity in the application could potentially cause great harm to the Marine Ecology and fisheries should the approval of prospecting activities leads to mining activities over a long period of time.

The West Coast is also traditionally known for its small fishing communities which relies on fish catches from the sea for a livelihood. Taking the above research outcomes into account it is extremely important to acknowledge the fact that seismic activity effects breeding and moving patterns of fish and that it could potentially lead to a devastating decline in fish population species along the Coastal Towns.

It is my sincere request that this application is implemented through the regulatory system of binding Marine Area Plans with detailed guidelines and spatial regulations that would steer development according to the Marine Spatial Planning Act (No. 16 of 2018) which inter alia provides a framework for Marine Spatial Protected areas in South Africa, provides for the development of marine area plans and provides for the Institutional arrangements for the Marine Spatial Planning to govern the use of the ocean by and across multiple sectors. This act must be read in conjunction with the National MSP Framework (including the spatial management approach) and the National MSP Data and Information Report (NDIR)



Each of the marked applications has some negative potential impacts on the coastline of the West Coast and it seems like collectively, it could damage or destroy the living resources and heritage of the people of the West Coast.

Referring to the above mentioned information and map it is therefore recommended that a Comprehensive Specialist Impact Assessment must be done to determine the cumulative impact that all the relevant activities that is being applied for including the Oil and Gas exploration prospecting just a few kilometres seawards from Concession 10 B will have on the greater West Coast Marine life and Maritime Sector of the West Coast.

The Municipality reserves the right to request further information and revise initial comments based on any additional information that might be received.

Kind Regards

[REDACTED]

[REDACTED]



"All views or opinions expressed in this electronic message and its attachments are the view of the sender and do not necessarily reflect the views and opinions of Matzikama Municipality. No employee of Matzikama Municipality is entitled to conclude a binding contract on behalf of Matzikama Municipality unless he/she is an accounting officer of Matzikama Municipality, or his or her authorised representative. The information contained in this message and its attachments may be confidential or privileged and is for the use of the named recipient only, except where the sender specifically states otherwise. If you are not the intended recipient you may not copy or deliver this message to anyone."

"This message and any attachments may be confidential and may also be privileged or otherwise protected from disclosure. It/they are sent for the attention of the named addressee(s) only. If you are not the named addressee(s) please notify the sender immediately and destroy this message. In this case, you should not copy or distribute this message or attachments, use it/them for any purpose or disclose its/their contents to any other person, opinions, conclusions and other information in this message that do not relate to the official business of the Matzikama Municipality shall be understood as being neither given nor endorsed by it. Emails cannot be guaranteed to be secure or free of errors or viruses. The sender does not accept any liability or responsibility for any interception, corruption, destruction, loss, late arrival or incompleteness of or tampering or interference with any of the information contained in this email or for its incorrect delivery or non-delivery for whatsoever reason or for its effect on any electronic device of the recipient."



WESTERN CAPE REGION

[Redacted]

[Redacted]

Attention : Cheruscha Swart

Anchor Environmental (Pty) Ltd
8 Steenberg House
Silverwood Close
TOKAI

Dear Sir/Madam

DRAFT BASIC ASSESSMENT REPORT: PROPOSED PROSPECTING IN THE OFFSHORE SEA CONCESSION AREA 10B, NEAR LEPELSFONTEIN & KOTZESRUS.

Reference is made to the above-mentioned document dated September 2022 with DMRE Reference Number: NC 30/5/1/2/2/13062PR

This Department has perused the submitted application and has the following comments:

1. According to the report, no infrastructure will be placed on shore or in the sea. The vessel will be operating out of the Port of Cape Town or possibly Saldanha Bay and will not dock in nearby towns. No access from land is required, neither will vessel crew be able to come on land.

Please note that the proposed activity does not trigger any Section 21 Water use(s) in terms of the National Water Act 1998 (Act No. 36 of 1998).

2. The comments issued shall not be construed as exempting the applicant from compliance with the provisions of any other applicable Act, Ordinance, Regulation or By-law.
3. Please note that this Department reserves the right to amend and/or add to the comments made above in the light of subsequent information received.

Please do not hesitate to contact the above office should there be any queries.

[Redacted]

[Redacted]

[Redacted]

