

**PROPOSED CONSTRUCTION
OF THE POFADDER
WIND ENERGY FACILITY
WITHIN
KAI! GARIB LOCAL MUNICIPALITY,
NORTHERN CAPE PROVINCE
CONSOLIDATED MAP**

Legend

- Poffader WEF 1 Application Site (29°16'27.84"S; 19°44'1.91"E)
- Pofadder WEF 2 Application Site (29°18'24.31"S; 19°41'31.37"E)
- Pofadder WEF 3 Application Site (29°20'2.14"S; 19°46'45.05"E)

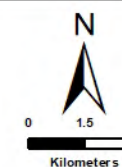
Proposed WEF Components

- Batching Plants
- BESS Facilities
- Operational & Maintenance Buildings
- Site Camps
- Facility Substations
- Turbine Laydown Areas
- Warehouses

Grid Connection Alternatives

- Preferred Alternative
- WEF 1 132kv OH Line
- WEF 2 132kv OH Line
- WEF 3 132kv OH Line

Source:
ESKOM, 2012
NGI, 2014

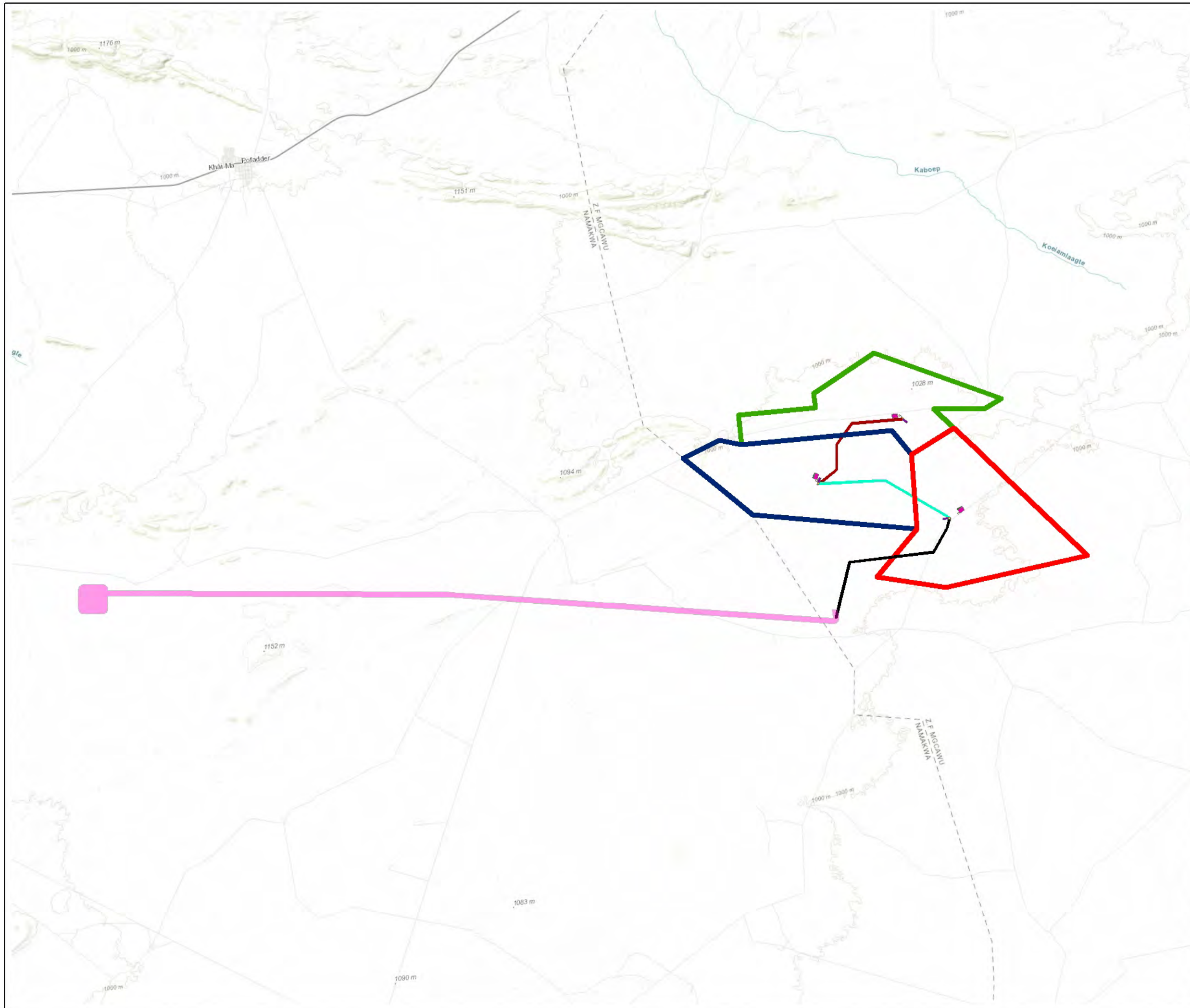


ENVIRONMENTAL DIVISION
4 PENCARROW CRESCENT
LA LUCIA RIDGE OFFICE ESTATE
UMHLANGA ROCKS
4320
Phone: +27 31 581 1500
Fax: +27 31 581 2371
e-mail: info@sivest.co.za

| | | |
|----------------------------|--------------------------|---------------------------|
| Project No 16876 | Prepared By SB | Date 11/03/2022 |
| Map Ref No 16876 | Revision 0 | Date |

"COPYRIGHT IS VESTED IN SIVEST IN TERMS OF THE COPYRIGHT ACT (ACT 98 OF 1978) AND NO USE OR REPRODUCTION OR DUPLICATION THEREOF MAY OCCUR WITHOUT THE WRITTEN CONSENT OF THE AUTHOR"

THIS MAP HAS BEEN PREPARED UNDER THE CONTROLS ESTABLISHED BY THE SIVEST QUALITY MANAGEMENT SYSTEM WHICH HAS BEEN CERTIFIED ISO 9001:2015 COMPLIANT



**PROPOSED CONSTRUCTION
OF THE POFADDER
WIND ENERGY FACILITY
WITHIN
KAI! GARIB LOCAL MUNICIPALITY,
NORTHERN CAPE PROVINCE
CONSOLIDATED MAP**

Legend

- Phase 1 REDZs
- Power Corridors
- Pofadder WEF 1 Application Site (29°16'27.84"S; 19°44'1.91"E)
- Pofadder WEF 2 Application Site (29°18'24.31"S; 19°41'31.37"E)
- Pofadder WEF 3 Application Site (29°20'2.14"S; 19°46'45.05"E)

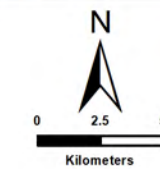
Proposed WEF Components

- Batching Plants
- BESS Facilities
- Operational & Maintenance Buildings
- Site Camps
- Facility Substations
- Turbine Laydown Areas
- Warehouses

Grid Connection Alternatives

- Preferred Alternative
- WEF 1 132kv OH Line
- WEF 2 132kv OH Line
- WEF 3 132kv OH Line

Source:
ESKOM, 2012
NGI, 2014

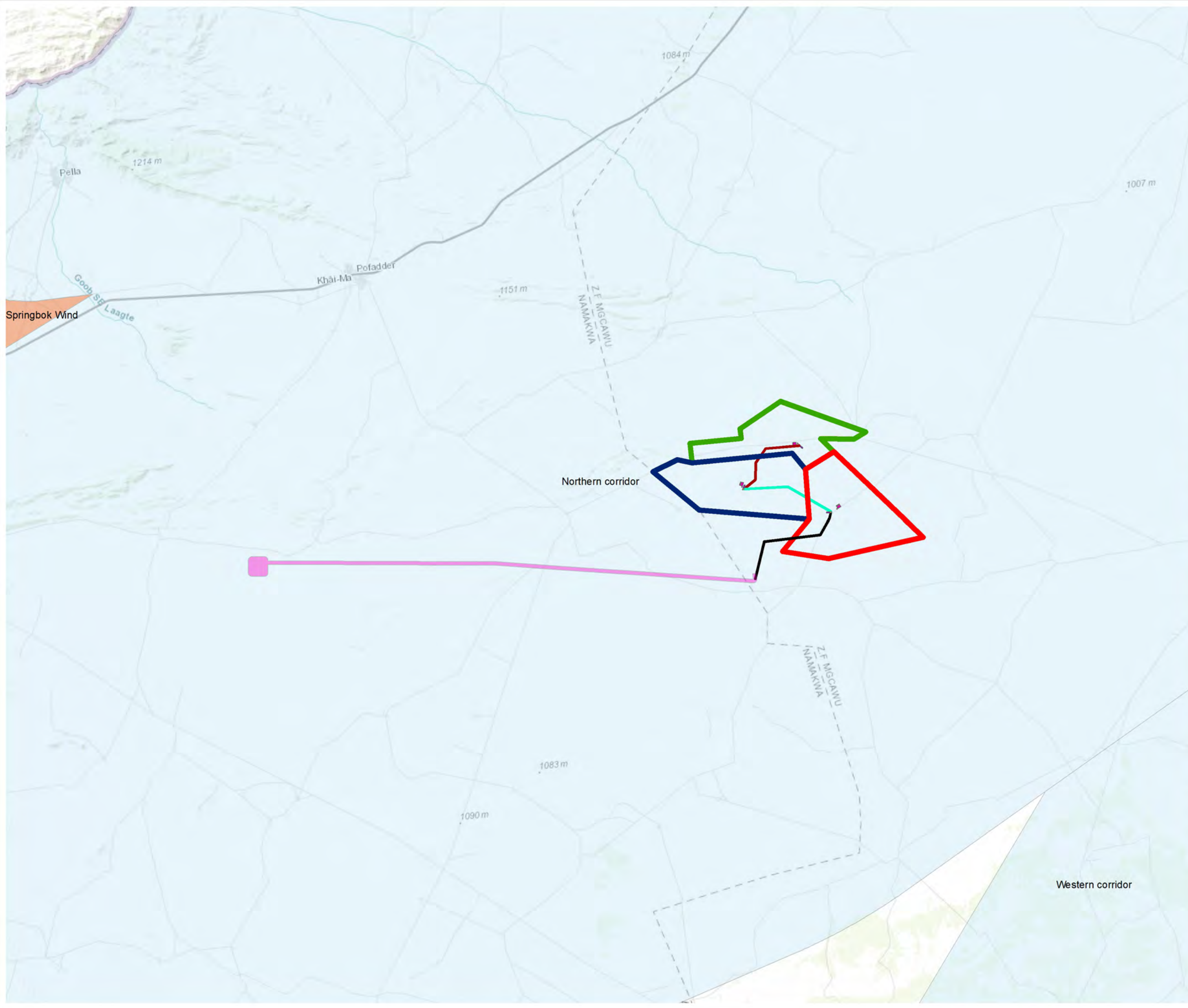


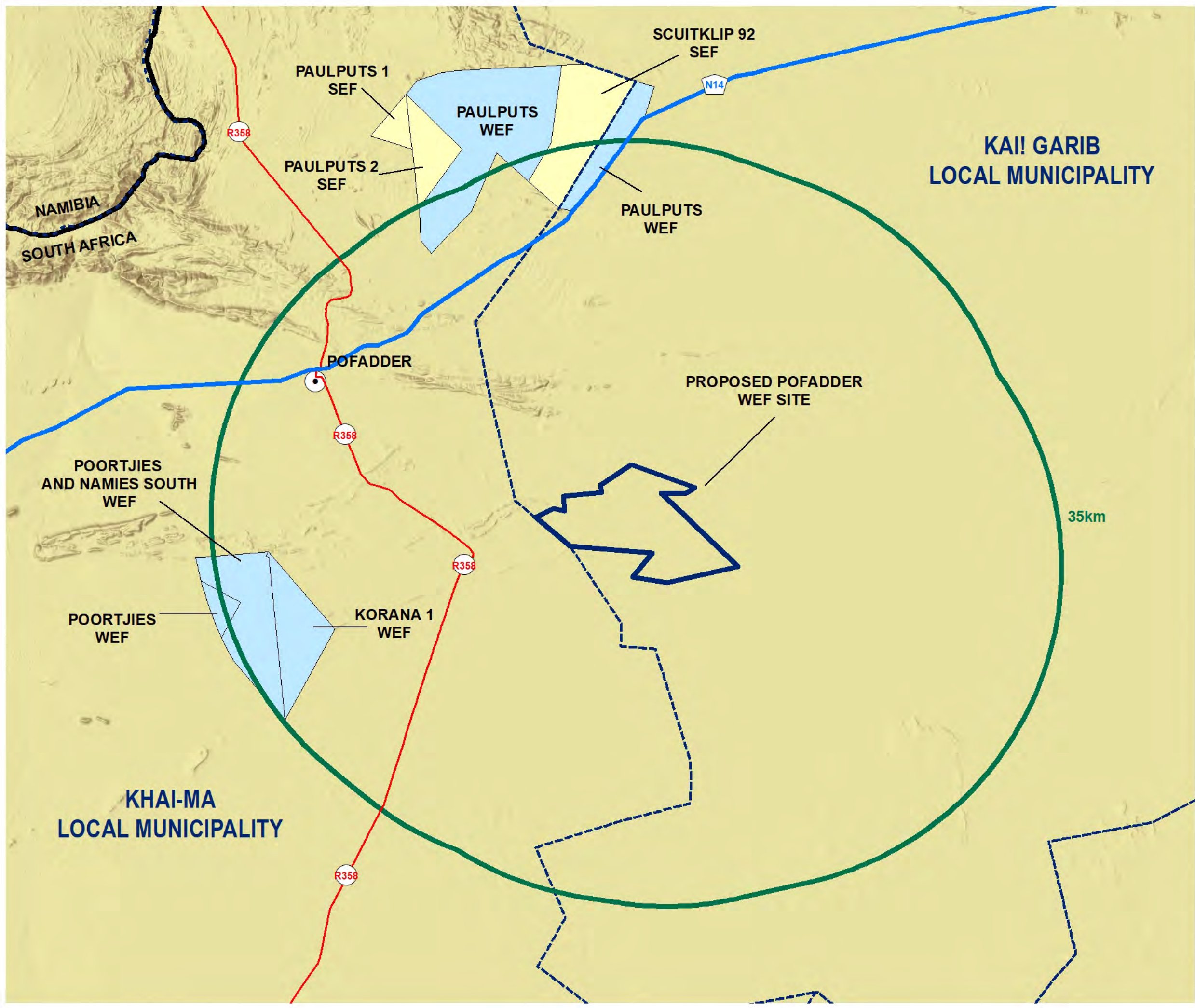
ENVIRONMENTAL DIVISION
4 PENCARROW CRESCENT
LA LUCIA RIDGE OFFICE ESTATE
UMHLANGA ROCKS
4320
Phone: +27 31 581 1500
Fax: +27 31 581 2371
e-mail: info@sivest.co.za

| | | |
|----------------------------|--------------------------|---------------------------|
| Project No 16876 | Prepared By SB | Date 02/08/2022 |
| Map Ref No 16876 | Revision 0 | Date |

"COPYRIGHT IS VESTED IN SIVEST IN TERMS OF THE COPYRIGHT ACT (ACT 98 OF 1978) AND NO USE OR REPRODUCTION OR DUPLICATION THEREOF MAY OCCUR WITHOUT THE WRITTEN CONSENT OF THE AUTHOR"

THIS MAP HAS BEEN PREPARED UNDER THE CONTROLS ESTABLISHED BY THE SIVEST QUALITY MANAGEMENT SYSTEM WHICH HAS BEEN CERTIFIED ISO 9001:2015 COMPLIANT





PROPOSED CONSTRUCTION OF THE POFADDER WIND ENERGY FACILITY WITHIN KAI! GARIB LOCAL MUNICIPALITY, NORTHERN CAPE PROVINCE RENEWABLE ENERGY PROJECTS (EXISTING AND PROPOSED)

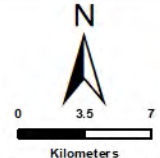
Legend

- Main Towns
- National Boundary
- Local Municipal Boundaries
- National Route
- Main Road
- Pofadder WEF Application Site (29° 18' 23.199" S; 19° 44' 35.194" E)
- 35km Radius

Renewable Energy Sites

- Wind
- Solar

Source:
DEFF, 2022
NGI, 2014
MUNICIPAL DEMARCATION BOARD, 2016

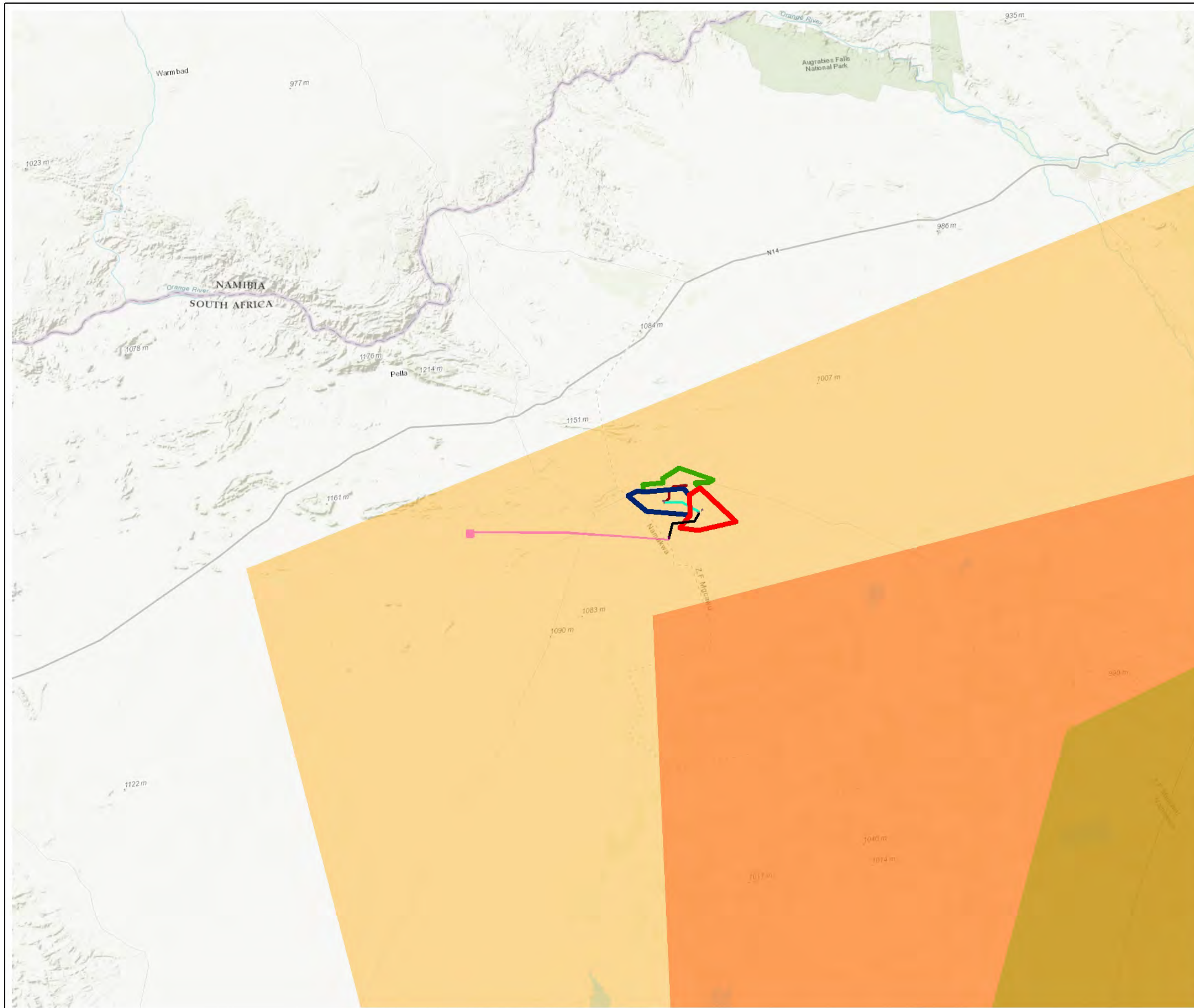


SIVEST
ENVIRONMENTAL DIVISION
4 PENCARROW CRESCENT
LA LUCIA RIDGE OFFICE ESTATE
UMHLANGA ROCKS
4320
Phone: +27 31 581 1500
Fax: +27 31 581 2371
e-mail: info@sivest.co.za

| | | |
|---------------------|-------------------|--------------------|
| Project No 16876 | Prepared By SB | Date 18/07/2022 |
| Map Ref No 16876 | Revision 0 | Date |

"COPYRIGHT IS VESTED IN SIVEST IN TERMS OF THE COPYRIGHT ACT (ACT 98 OF 1978) AND NO USE OR REPRODUCTION OR DUPLICATION THEREOF MAY OCCUR WITHOUT THE WRITTEN CONSENT OF THE AUTHOR"

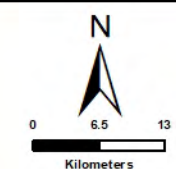
THIS MAP HAS BEEN PREPARED UNDER THE CONTROLS ESTABLISHED BY THE SIVEST QUALITY MANAGEMENT SYSTEM WHICH HAS BEEN CERTIFIED ISO 9001:2015 COMPLIANT



**PROPOSED CONSTRUCTION
OF THE POFADDER
WIND ENERGY FACILITY
WITHIN
KAI! GARIB LOCAL MUNICIPALITY,
NORTHERN CAPE PROVINCE
SKA ZONES**

- Legend**
- Poffader WEF 1 Application Site (29°16'27.84"S; 19°44'1.91"E)
 - Pofadder WEF 2 Application Site (29°18'24.31"S; 19°41'31.37"E)
 - Pofadder WEF 3 Application Site (29°20'2.14"S; 19°46'45.05"E)
 - KCAAA1
 - KCAAA2
 - KCAAA3
- Proposed WEF Components**
- Batching Plants
 - BESS Facilities
 - Operational & Maintenance Buildings
 - Site Camps
 - Facility Substations
 - Turbine Laydown Areas
 - Warehouses
- Grid Connection Alternatives**
- Preferred Alternative
 - WEF 1 132kv OH Line
 - WEF 2 132kv OH Line
 - WEF 3 132kv OH Line

Source:
ESKOM, 2012
NGI, 2014



SIVEST
ENVIRONMENTAL DIVISION
4 PENCARROW CRESCENT
LA LUCIA RIDGE OFFICE ESTATE
UMHLANGA ROCKS
4320
Phone: +27 31 581 1500
Fax: +27 31 581 2371
e-mail: info@sivest.co.za



| | | |
|----------------------------|--------------------------|---------------------------|
| Project No 16876 | Prepared By SB | Date 11/03/2022 |
| Map Ref No 16876 | Revision 0 | Date |

"COPYRIGHT IS VESTED IN SIVEST IN TERMS OF THE COPYRIGHT ACT (ACT 98 OF 1978) AND NO USE OR REPRODUCTION OR DUPLICATION THEREOF MAY OCCUR WITHOUT THE WRITTEN CONSENT OF THE AUTHOR"





THIS MAP HAS BEEN PREPARED UNDER THE CONTROLS ESTABLISHED BY THE SIVEST QUALITY MANAGEMENT SYSTEM WHICH HAS BEEN CERTIFIED ISO 9001:2015 COMPLIANT

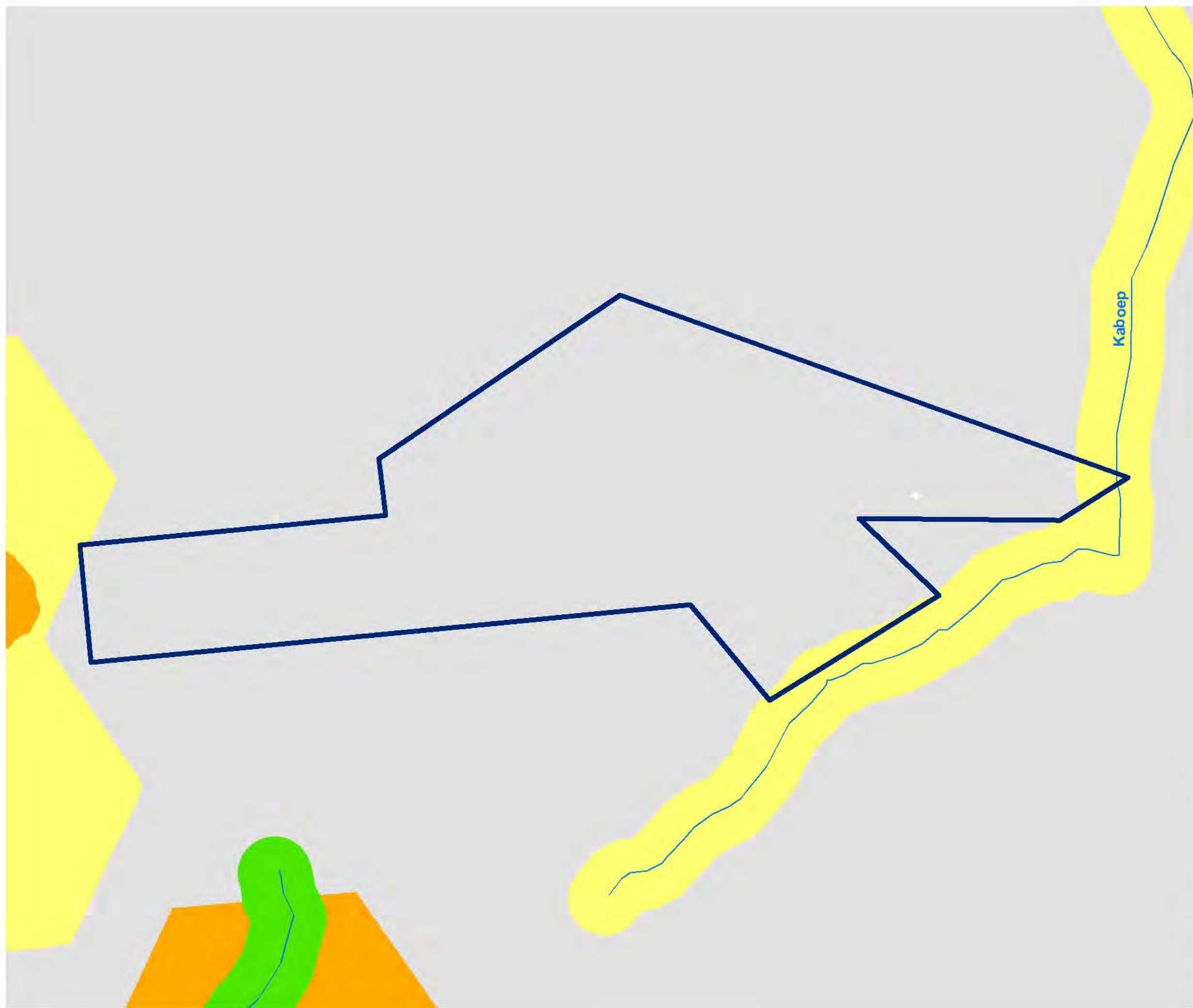
**PROPOSED CONSTRUCTION
OF THE POFADDER
WIND ENERGY FACILITY 1
WITHIN
KAI! GARIB LOCAL MUNICIPALITY,
NORTHERN CAPE PROVINCE
CRITICAL BIODIVERSITY AREAS**

Legend


-  Rivers
-  Pofadder WEF 1 Application Site (29°16'27.84"S; 19°44'1.91"E)

CBA Classification

-  CBA 1
-  CBA 2
-  ESA
-  Other Natural Areas



Source:
NFEPA, 2011
NORTHERN CAPE SPATIAL BIODIVERSITY PLAN, 2017



ENVIRONMENTAL DIVISION
4 PENCARROW CRESCENT
LA LUCIA RIDGE OFFICE ESTATE
UMHLANGA ROCKS
4320
Phone: +27 31 581 1500
Fax: +27 31 581 2371
e-mail: info@sivest.co.za




| | | |
|---------------------|-------------------|--------------------|
| Project No 16876 | Prepared By SB | Date 25/07/2022 |
| Map Ref No 16876 | Revision 0 | Date |

"COPYRIGHT IS VESTED IN SIVEST IN TERMS OF THE COPYRIGHT ACT (ACT 98 OF 1978) AND NO USE OR REPRODUCTION OR DUPLICATION THEREOF MAY OCCUR WITHOUT THE WRITTEN CONSENT OF THE AUTHOR"










THIS MAP HAS BEEN PREPARED UNDER THE CONTROLS ESTABLISHED BY THE SIVEST QUALITY MANAGEMENT SYSTEM WHICH HAS BEEN CERTIFIED ISO 9001:2015 COMPLIANT

**PROPOSED CONSTRUCTION
OF THE POFADDER
WIND ENERGY FACILITY 1
WITHIN
KAI! GARIB LOCAL MUNICIPALITY,
NORTHERN CAPE PROVINCE
CRITICAL BIODIVERSITY AREAS**





Legend

-  Rivers
-  Secondary Road (existing)
-  Pofadder WEF 1 Application Site (29°16'27.84"S; 19°44'1.91"E)

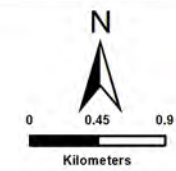
Proposed WEF Components

-  Turbine Locations & Foundations
-  Turbine Hardstands
-  Access Roads
-  Batching Plant
-  BESS Facility
-  Operational & Maintenance Building
-  Site Camp
-  Facility Substation
-  Turbine Laydown Area
-  Warehouse
-  MV Cabling

CBA Classification

-  CBA 1
-  CBA 2
-  ESA
-  Other Natural Areas

Source:
NFEPA, 2011
NORTHERN CAPE SPATIAL BIODIVERSITY PLAN, 2017

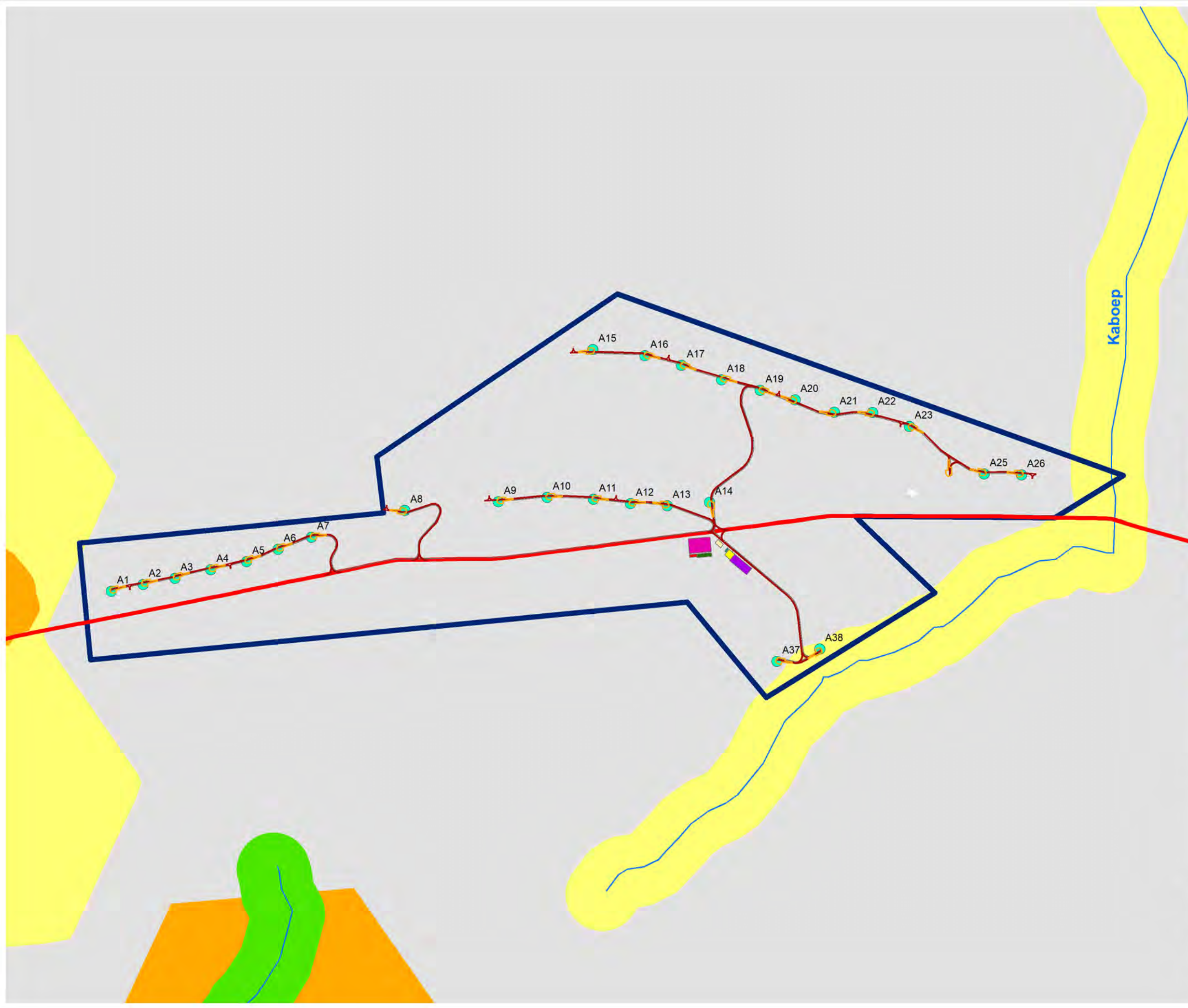


SIVEST
ENVIRONMENTAL DIVISION
4 PENCARROW CRESCENT
LA LUCIA RIDGE OFFICE ESTATE
UMHLANGA ROCKS
4320
Phone: +27 31 581 1500
Fax: +27 31 581 2371
e-mail: info@sivest.co.za

| | | |
|----------------------------|--------------------------|---------------------------|
| Project No 16876 | Prepared By SB | Date 25/07/2022 |
| Map Ref No 16876 | Revision 0 | Date |















"COPYRIGHT IS VESTED IN SIVEST IN TERMS OF THE COPYRIGHT ACT (ACT 98 OF 1978) AND NO USE OR REPRODUCTION OR DUPLICATION THEREOF MAY OCCUR WITHOUT THE WRITTEN CONSENT OF THE AUTHOR"

THIS MAP HAS BEEN PREPARED UNDER THE CONTROLS ESTABLISHED BY THE SIVEST QUALITY MANAGEMENT SYSTEM WHICH HAS BEEN CERTIFIED ISO 9001:2015 COMPLIANT

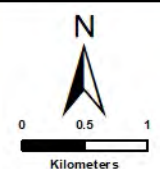


**PROPOSED CONSTRUCTION
OF THE POFADDER
WIND ENERGY FACILITY 1
WITHIN
KAI! GARIB LOCAL MUNICIPALITY,
NORTHERN CAPE PROVINCE
BROAD LAND COVER
CLASSIFICATION**

Legend

-  Rivers
 -  Pofadder WEF 1 Application Site
(29°16'27.84"S; 19°44'1.91"E)
- Land Cover Classification**
-  Artificial Dams (including Canals)
 -  Bare Riverbed Material
 -  Dry Pans
 -  Low Shrubland (Nama Karoo)
 -  Low Shrubland (Succulent Karoo)
 -  Mines: Extraction pits, Quarries
 -  Natural Grassland
 -  Other Bare
 -  Roads & Rails (Major Linear)
 -  Sparsely Wooded Grassland
 -  Village Dense (Bare & Low Veg / Grss Combo)
 -  Village Scattered (Bare & Low Veg/ Grss combo)

Source:
NFEP, 2011
2018 SA NATIONAL LAND COVER
(© GEOTERRAIMAGE - 2018)

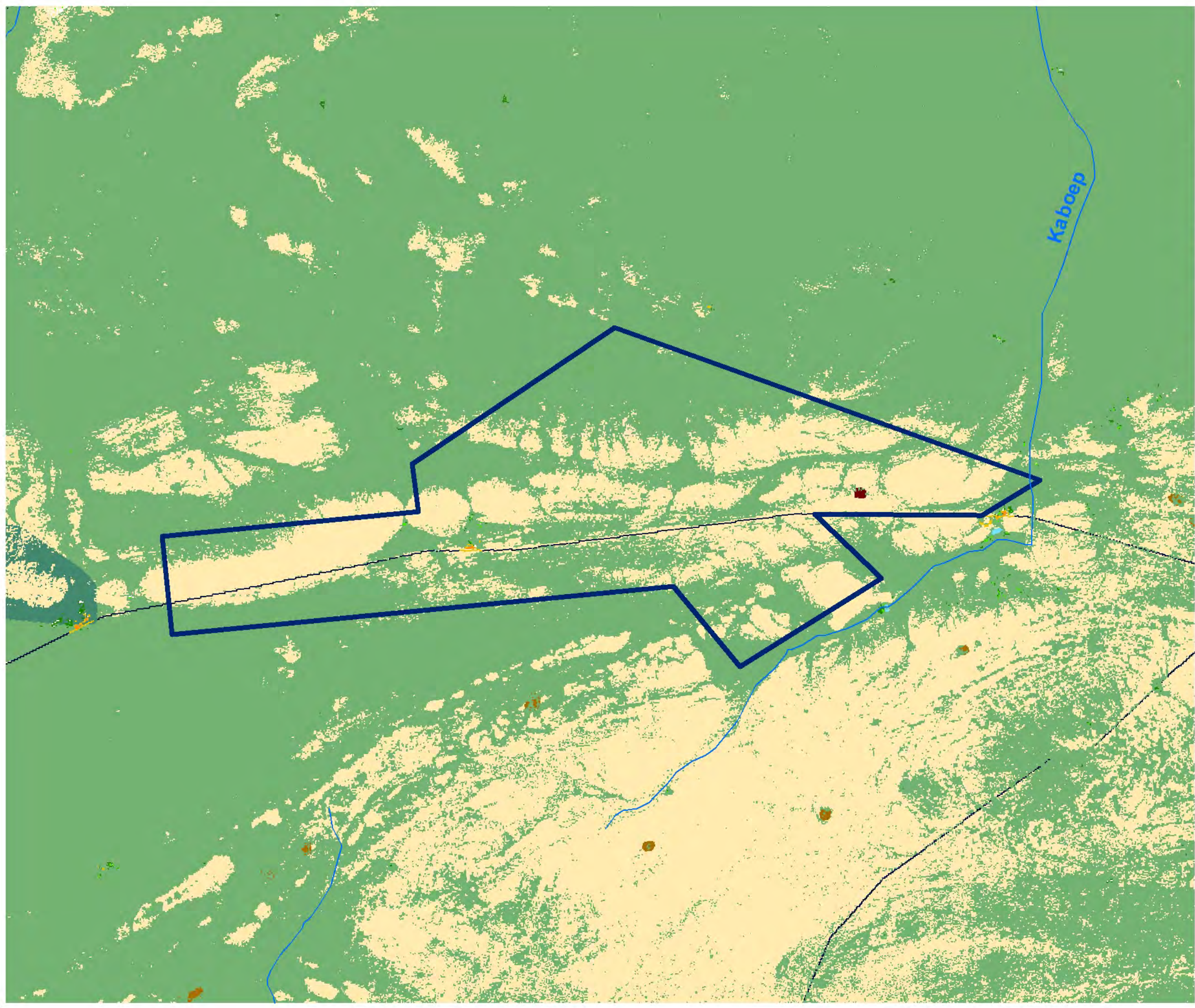


SIVEST
ENVIRONMENTAL DIVISION
4 PENCARROW CRESCENT
LA LUCIA RIDGE OFFICE ESTATE
UMHLANGA ROCKS
4320
Phone: +27 31 581 1500
Fax: +27 31 581 2371
e-mail: info@sivest.co.za

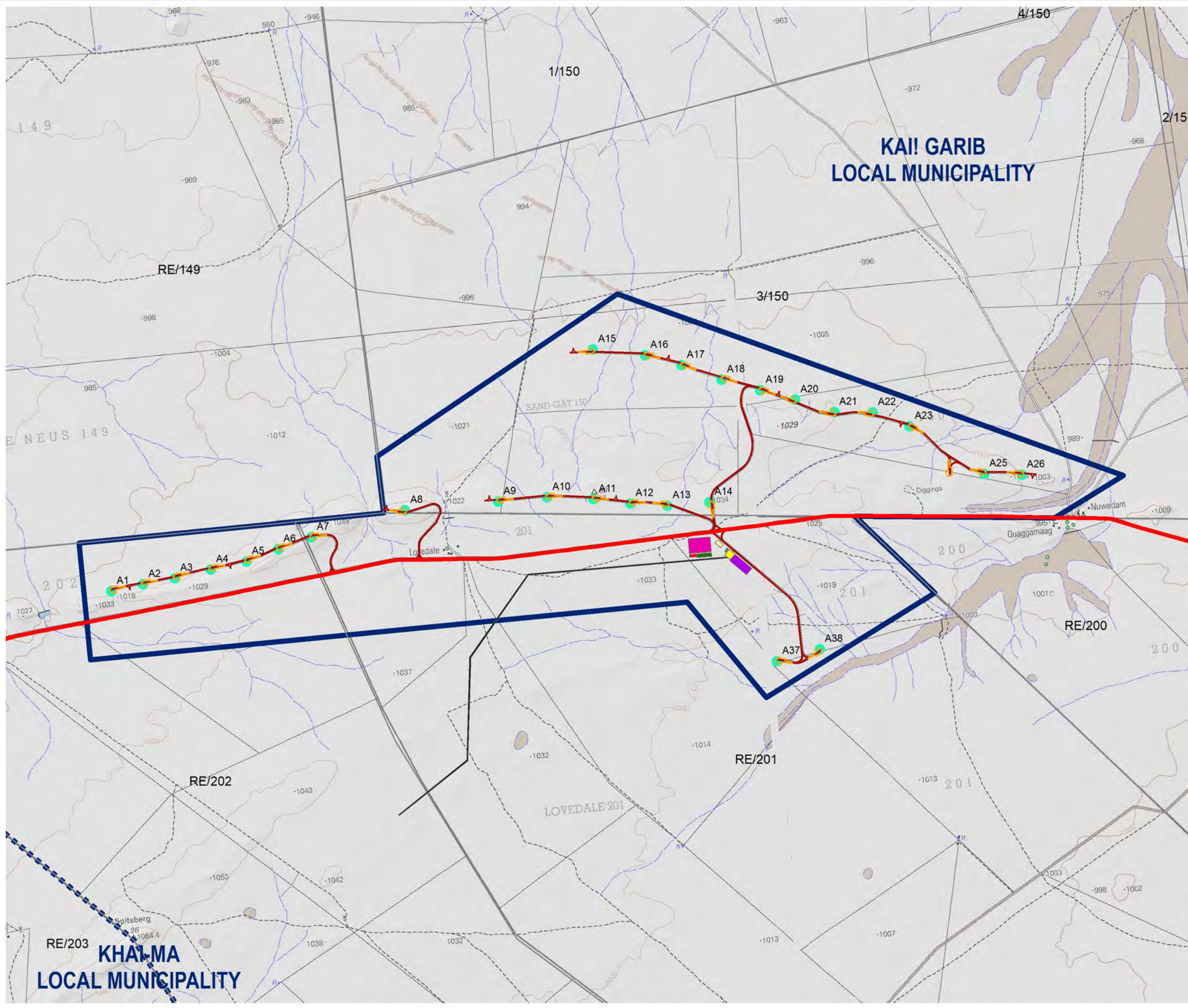
| | | |
|----------------------------|--------------------------|---------------------------|
| Project No 16876 | Prepared By SB | Date 14/07/2022 |
| Map Ref No 16876 | Revision 0 | Date |

"COPYRIGHT IS VESTED IN SIVEST IN TERMS OF THE COPYRIGHT ACT (ACT 98 OF 1978) AND NO USE OR REPRODUCTION OR DUPLICATION THEREOF MAY OCCUR WITHOUT THE WRITTEN CONSENT OF THE AUTHOR"

THIS MAP HAS BEEN PREPARED UNDER THE CONTROLS ESTABLISHED BY THE SIVEST QUALITY MANAGEMENT SYSTEM WHICH HAS BEEN CERTIFIED ISO 9001:2015 COMPLIANT



PROPOSED CONSTRUCTION OF THE POFADDER WIND ENERGY FACILITY 1 WITHIN KAI GARIB LOCAL MUNICIPALITY, NORTHERN CAPE PROVINCE
PROPOSED LAYOUT



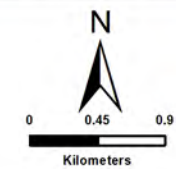
Legend

- Secondary Road
- Local Municipal Boundary
- Farm Portions
- Pofadder WEF 1 Application Site (29°16'27.84"S; 19°44'1.91"E)

Proposed WEF Components

- Turbine Locations & Foundations
- Turbine Hardstands
- Access Roads
- Batching Plant
- BESS Facility
- Operational & Maintenance Building
- Site Camp
- Facility Substation
- Turbine Laydown Area
- Warehouse
- 132kv OH Line
- MV Cabling

Source:
 NGI, 2014
 MUNICIPAL DERMACATION BOARD, 2016



ENVIRONMENTAL DIVISION
 4 PENCARROW CRESCENT
 LA LUCIA RIDGE OFFICE ESTATE
 UMLHANGA ROCKS
 4320
 Phone: +27 31 581 1500
 Fax: +27 31 581 2371
 e-mail: info@sivest.co.za

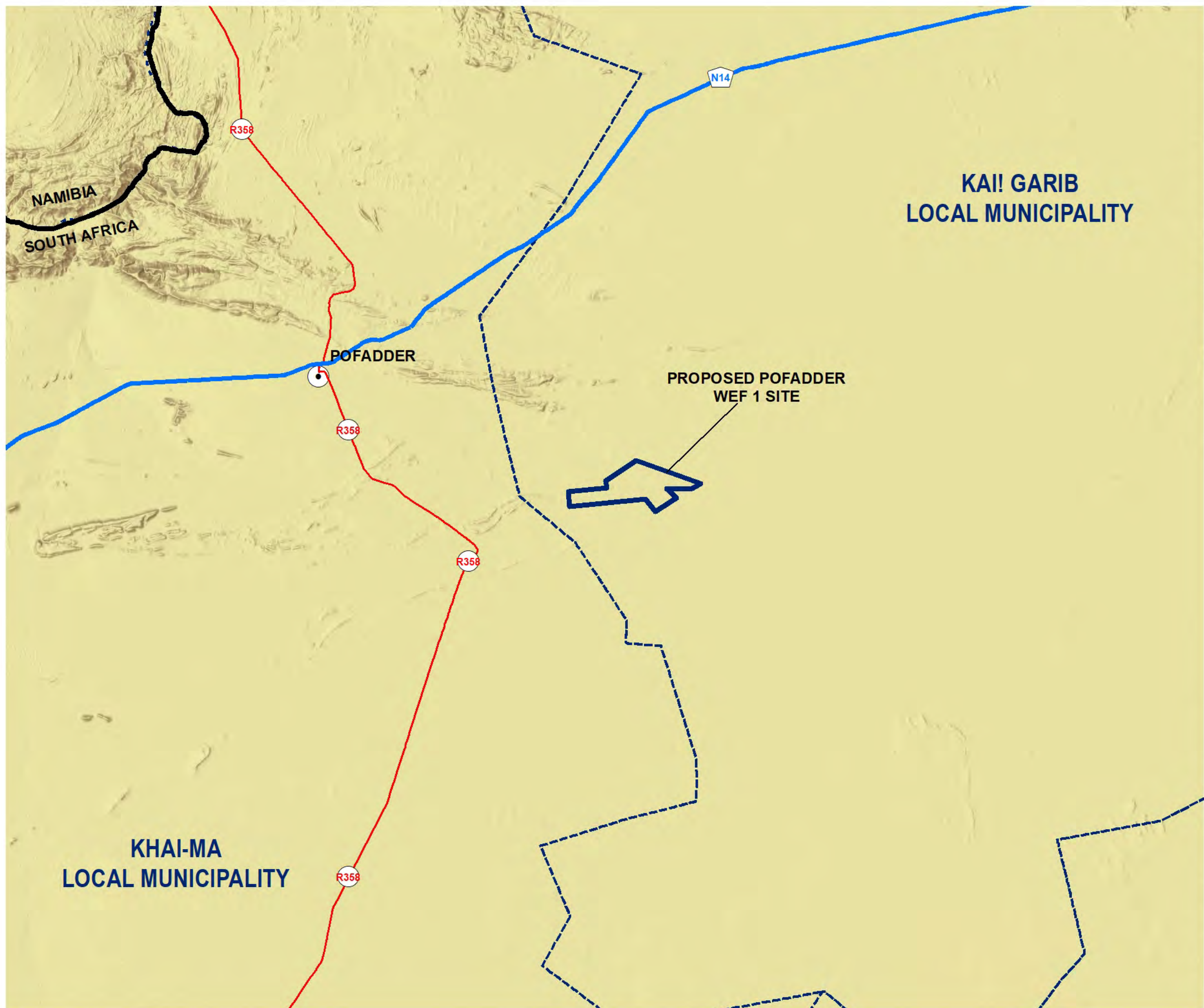
| | | |
|----------------------------|--------------------------|---------------------------|
| Project No 16876 | Prepared By SB | Date 25/07/2022 |
| Map Ref No 16876 | Revision 0 | Date |

"COPYRIGHT IS VESTED IN SIVEST IN TERMS OF THE COPYRIGHT ACT (ACT 98 OF 1978) AND NO USE OR REPRODUCTION OR DUPLICATION THEREOF MAY OCCUR WITHOUT THE WRITTEN CONSENT OF THE AUTHOR"

THIS MAP HAS BEEN PREPARED UNDER THE CONTROLS ESTABLISHED BY THE SIVEST QUALITY MANAGEMENT SYSTEM WHICH HAS BEEN CERTIFIED ISO 9001:2015 COMPLIANT

RE/203
KHAI-MA LOCAL MUNICIPALITY

PROPOSED CONSTRUCTION OF THE POFADDER WIND ENERGY FACILITY 1
WITHIN
KAI! GARIB LOCAL MUNICIPALITY,
NORTHERN CAPE PROVINCE
REGIONAL CONTEXT



Legend

- Main Towns
- National Boundary
- Local Municipal Boundaries
- National Route
- Main Road
- Pofadder WEF 1 Application Site (29° 16' 27.84"S; 19° 44' 1.91"E)



Source:
 NGI, 2014
 MUNICIPAL DEMARCATION BOARD, 2016

ENVIRONMENTAL DIVISION
 4 PENCARROW CRESCENT
 LA LUCIA RIDGE OFFICE ESTATE
 UMHLANGA ROCKS
 4320
 Phone: +27 31 581 1500
 Fax: +27 31 581 2371
 e-mail: info@sivest.co.za

| | | |
|---------------------|-------------------|--------------------|
| Project No 16876 | Prepared By SB | Date 18/07/2022 |
| Map Ref No 16876 | Revision 0 | Date |

"COPYRIGHT IS VESTED IN SIVEST IN TERMS OF THE COPYRIGHT ACT (ACT 98 OF 1978) AND NO USE OR REPRODUCTION OR DUPLICATION THEREOF MAY OCCUR WITHOUT THE WRITTEN CONSENT OF THE AUTHOR"







THIS MAP HAS BEEN PREPARED UNDER THE CONTROLS ESTABLISHED BY THE SIVEST QUALITY MANAGEMENT SYSTEM WHICH HAS BEEN CERTIFIED ISO 9001:2015 COMPLIANT

**PROPOSED CONSTRUCTION
OF THE POFADDER
WIND ENERGY FACILITY 1
WITHIN
KAI! GARIB LOCAL MUNICIPALITY,
NORTHERN CAPE PROVINCE
PROPOSED
SENSITIVITY LAYOUT**

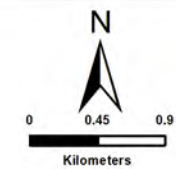
Legend

-  Secondary Road
-  Pofadder WEF 1 Application Site
(29°16'27.84"S; 19°44'1.91"E)
- Proposed WEF Components**
-  Turbine Locations & Foundations
-  Turbine Hardstands
-  Access Roads
-  Batching Plant
-  BESS Facility
-  Operational & Maintenance Building
-  Site Camp
-  Facility Substation
-  Turbine Laydown Area
-  Warehouse
-  MV Cabling

Environmental Sensitivities

-  Surface Water Features (inclusive of buffers)
-  Ecological Sensitivity
-  Heritage Sensitivity
-  Avifaunal Sensitivity
-  Bat Sensitivity
-  Noise Sensitivity with 500m Buffer

Source:
NGI, 2014



ENVIRONMENTAL DIVISION
4 PENCARROW CRESCENT
LA LUCIA RIDGE OFFICE ESTATE
UMHLANGA ROCKS
4320
Phone: +27 31 581 1500
Fax: +27 31 581 2371
e-mail: info@sivest.co.za

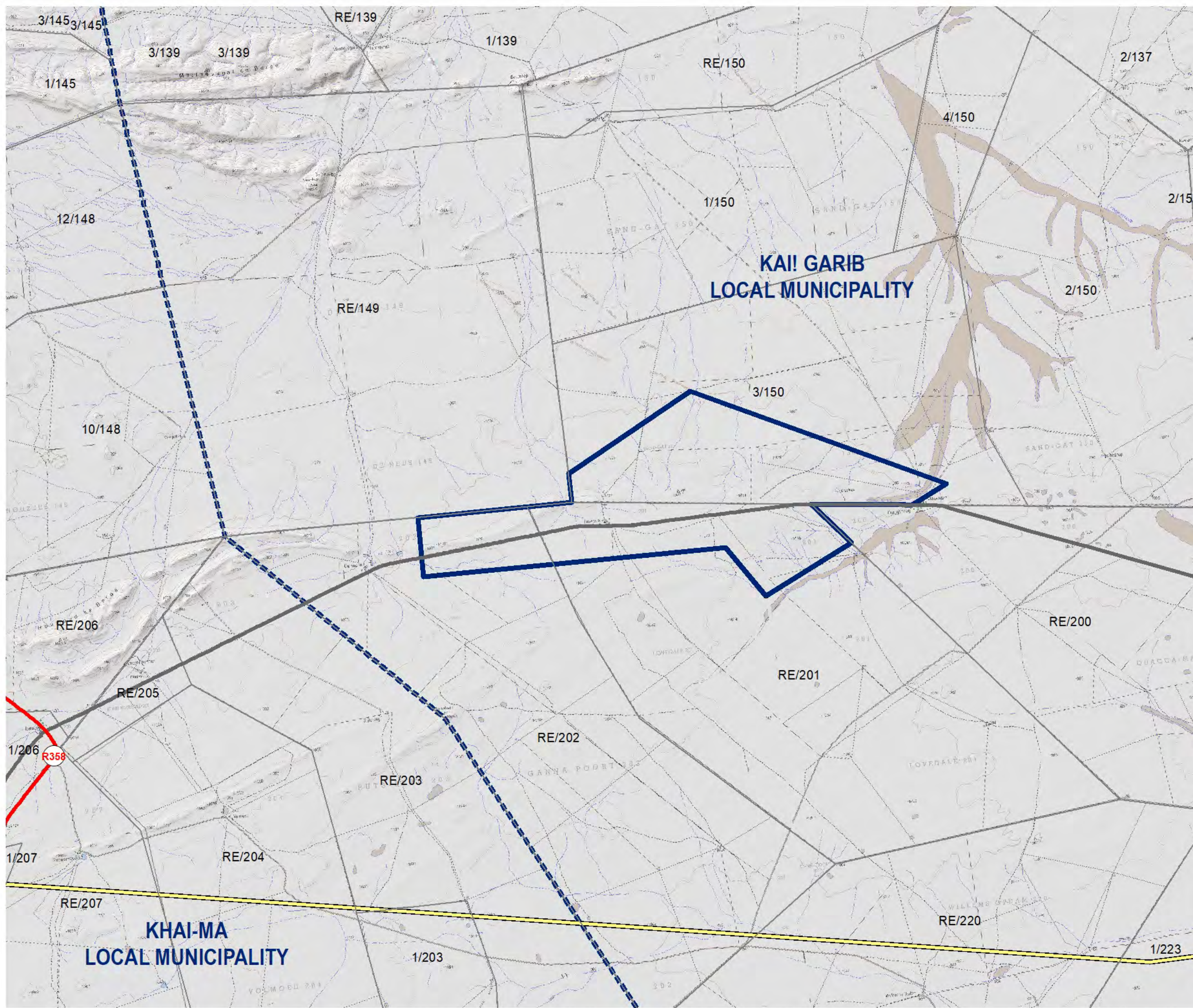
| | | |
|----------------------------|--------------------------|---------------------------|
| Project No 16876 | Prepared By SB | Date 27/07/2022 |
| Map Ref No 16876 | Revision 0 | Date |

"COPYRIGHT IS VESTED IN SIVEST IN TERMS OF THE COPYRIGHT ACT (ACT 98 OF 1978) AND NO USE OR REPRODUCTION OR DUPLICATION THEREOF MAY OCCUR WITHOUT THE WRITTEN CONSENT OF THE AUTHOR"

THIS MAP HAS BEEN PREPARED UNDER THE CONTROLS ESTABLISHED BY THE SIVEST QUALITY MANAGEMENT SYSTEM WHICH HAS BEEN CERTIFIED ISO 9001:2015 COMPLIANT

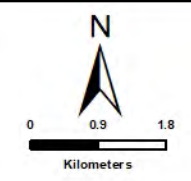


**PROPOSED CONSTRUCTION
OF THE POFADDER
WIND ENERGY FACILITY 1
WITHIN
KAI! GARIB LOCAL MUNICIPALITY,
NORTHERN CAPE PROVINCE
SITE LOCALITY**



- Legend**
- Existing High Voltage Power Line 400kV
 - Main Road
 - Secondary Road
 - Local Municipal
 - Farm Portions
 - Pofadder WEF 1 Application Site (29°16'27.84"S; 19°44'1.91"E)

Source:
NGI, 2014
ESKOM, 2012
MUNICIPAL DERMACATION BOARD, 2016



SIVEST
ENVIRONMENTAL DIVISION
4 PENCARROW CRESCENT
LA LUCIA RIDGE OFFICE ESTATE
UMHLANGA ROCKS
4320
Phone: +27 31 581 1500
Fax: +27 31 581 2371
e-mail: info@sivest.co.za

| | | |
|---------------------|-------------------|--------------------|
| Project No 16876 | Prepared By SB | Date 25/07/2022 |
| Map Ref No 16876 | Revision 0 | Date |

"COPYRIGHT IS VESTED IN SIVEST IN TERMS OF THE COPYRIGHT ACT (ACT 98 OF 1978) AND NO USE OR REPRODUCTION OR DUPLICATION THEREOF MAY OCCUR WITHOUT THE WRITTEN CONSENT OF THE AUTHOR"




THIS MAP HAS BEEN PREPARED UNDER THE CONTROLS ESTABLISHED BY THE SIVEST QUALITY MANAGEMENT SYSTEM WHICH HAS BEEN CERTIFIED ISO 9001:2015 COMPLIANT

**KHAI-MA
LOCAL MUNICIPALITY**

**KAI! GARIB
LOCAL MUNICIPALITY**

**PROPOSED CONSTRUCTION
OF THE POFADDER
WIND ENERGY FACILITY 1
WITHIN
KAI! GARIB LOCAL MUNICIPALITY,
NORTHERN CAPE PROVINCE
TURBINE
SENSITIVITY LAYOUT**

Legend

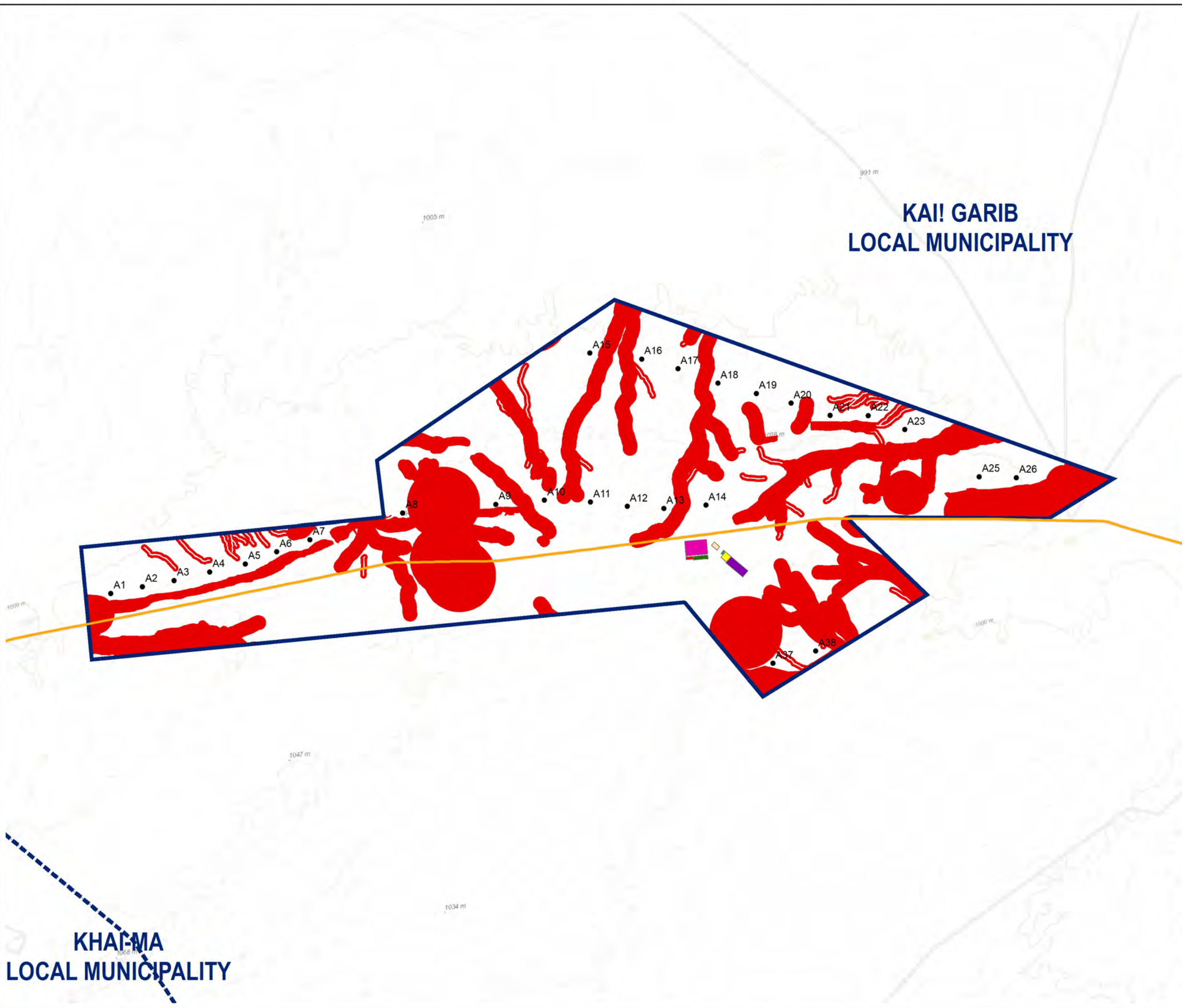
-  Secondary Road
-  Local Municipal Boundaries
-  Pofadder WEF 1 Application Site
(29°16'27.84"S; 19°44'1.91"E)

Proposed WEF Components

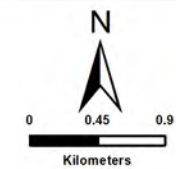
-  Turbine Locations & Foundations
-  Batching Plant
-  BESS Facility
-  Operational & Maintenance Building
-  Site Camp
-  Facility Substation
-  Turbine Laydown Area
-  Warehouse

Sensitivity Category

-  No-Go



Source:
NGI, 2014



SIVEST
ENVIRONMENTAL DIVISION
4 PENCARROW CRESCENT
LA LUCIA RIDGE OFFICE ESTATE
UMHLANGA ROCKS
4320
Phone: +27 31 581 1500
Fax: +27 31 581 2371
e-mail: info@sivest.co.za

| | | |
|----------------------------|--------------------------|---------------------------|
| Project No 16876 | Prepared By SB | Date 01/08/2022 |
| Map Ref No 16876 | Revision 0 | Date |





"COPYRIGHT IS VESTED IN SIVEST IN TERMS OF THE COPYRIGHT ACT (ACT 98 OF 1978) AND NO USE OR REPRODUCTION OR DUPLICATION THEREOF MAY OCCUR WITHOUT THE WRITTEN CONSENT OF THE AUTHOR"

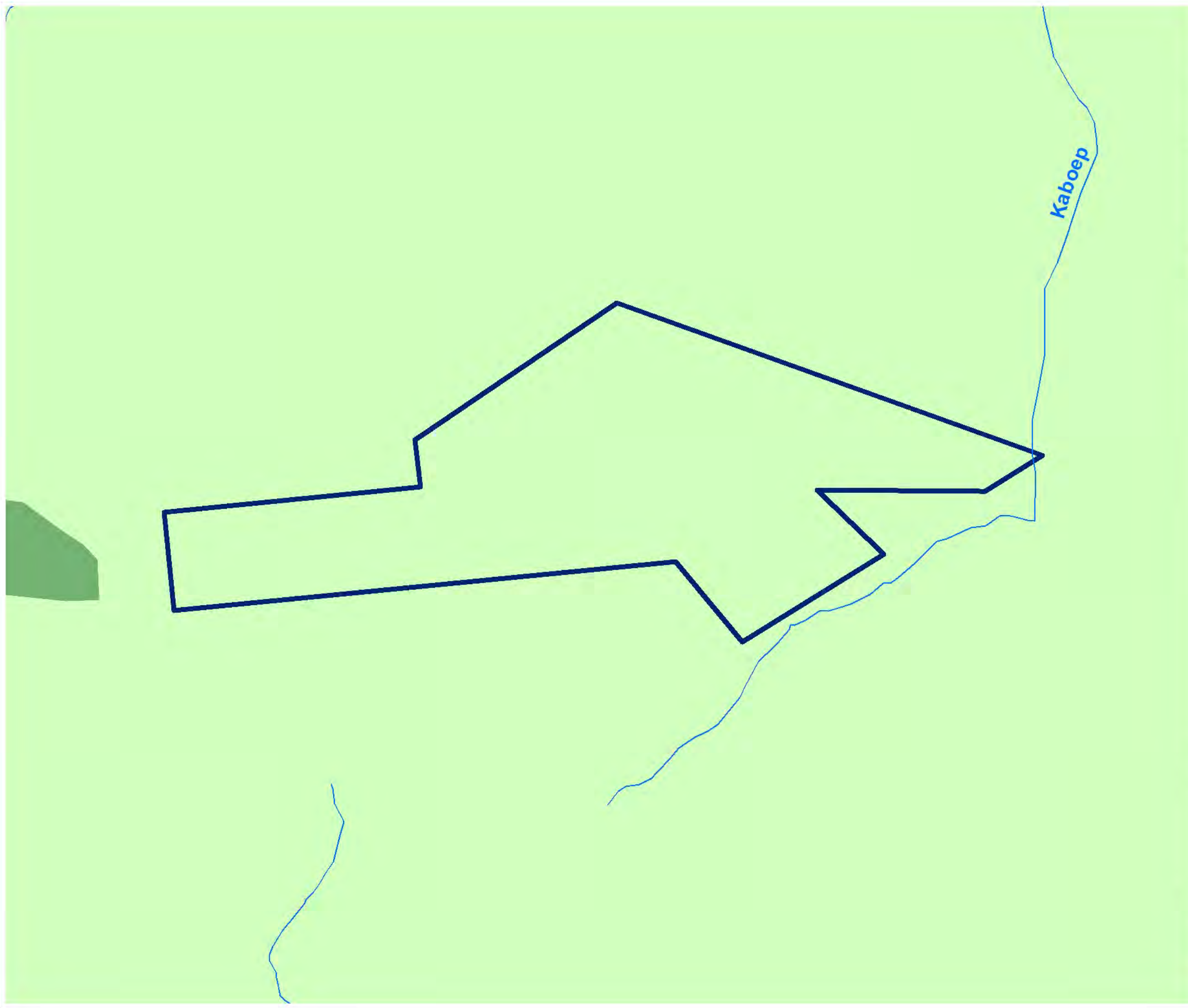
THIS MAP HAS BEEN PREPARED UNDER THE CONTROLS ESTABLISHED BY THE SIVEST QUALITY MANAGEMENT SYSTEM WHICH HAS BEEN CERTIFIED ISO 9001:2015 COMPLIANT

**KHAI-MA
LOCAL MUNICIPALITY**

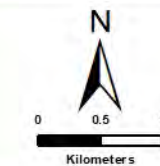
**PROPOSED CONSTRUCTION
OF THE POFADDER
WIND ENERGY FACILITY 1
WITHIN
KAI! GARIB LOCAL MUNICIPALITY,
NORTHERN CAPE PROVINCE
VEGETATION CLASSIFICATION**

Legend

-  Rivers
-  Pofadder WEF 1 Application Site (29°16'27.84"S; 19°44'1.91"E)
- Vegetation Classification**
-  Bushmanland Inselberg Shrubland
-  Bushmanland Arid Grassland



Source:
NFEPA, 2011
SANBI, 2018



ENVIRONMENTAL DIVISION
4 PENCARROW CRESCENT
LA LUCIA RIDGE OFFICE ESTATE
UMHLANGA ROCKS
4320
Phone: +27 31 581 1500
Fax: +27 31 581 2371
e-mail: info@sivest.co.za

| | | |
|----------------------------|--------------------------|---------------------------|
| Project No 16876 | Prepared By SB | Date 14/07/2022 |
| Map Ref No 16876 | Revision 0 | Date _____ |

"COPYRIGHT IS VESTED IN SIVEST IN TERMS OF THE COPYRIGHT ACT (ACT 98 OF 1978) AND NO USE OR REPRODUCTION OR DUPLICATION THEREOF MAY OCCUR WITHOUT THE WRITTEN CONSENT OF THE AUTHOR"

THIS MAP HAS BEEN PREPARED UNDER THE CONTROLS ESTABLISHED BY THE SIVEST QUALITY MANAGEMENT SYSTEM WHICH HAS BEEN CERTIFIED ISO 9001:2015 COMPLIANT