

KAMEELDORING OORD PTY LTD

KAMEELDORING MINING QUARRY A

**PUBLIC PARTICIPATION REPORT
(DRAFT BAR PHASE)**

**APPLICATION FOR A MINING PERMIT AND ENVIRONMENTAL
AUTHORISATION LODGED IN TERMS OF SECTION 27 OF MPRDA ACT 28 OF
2002, AS AMENDED AND THE NATIONAL ENVIRONMENTAL LAWS
AMENDMENT ACT, ACT 25 OF 2014 AND THE PROMULGATED 2014
ENVIRONMENT IMPACT ASSESSMENT REGULATIONS, AS AMENDED**

DMRE Ref No: LP 30/1/2/3/3/1 (11958) MP

March 2023

TABLE OF CONTENTS

1	INTRODUCTION AND APPLICATION OVERVIEW	3
2	LEGISLATIVE PROCESS.....	3
3	PUBLIC PARTICIPATION PROCESS RESULTS.....	4
3.1	Interested and Affected Party (IAP) Register	4
3.2	Notification of the Application	5
3.3	Making available the Draft Basic Assessment Report to the required Organs of State	5
3.4	Comments and Response Report (CRR)	5

APPENDICES

Appendix 1-1 Interested and Affected Party Register

Appendix 1-2 Notifications, Copies of Advertisements and On-site Notices Placed

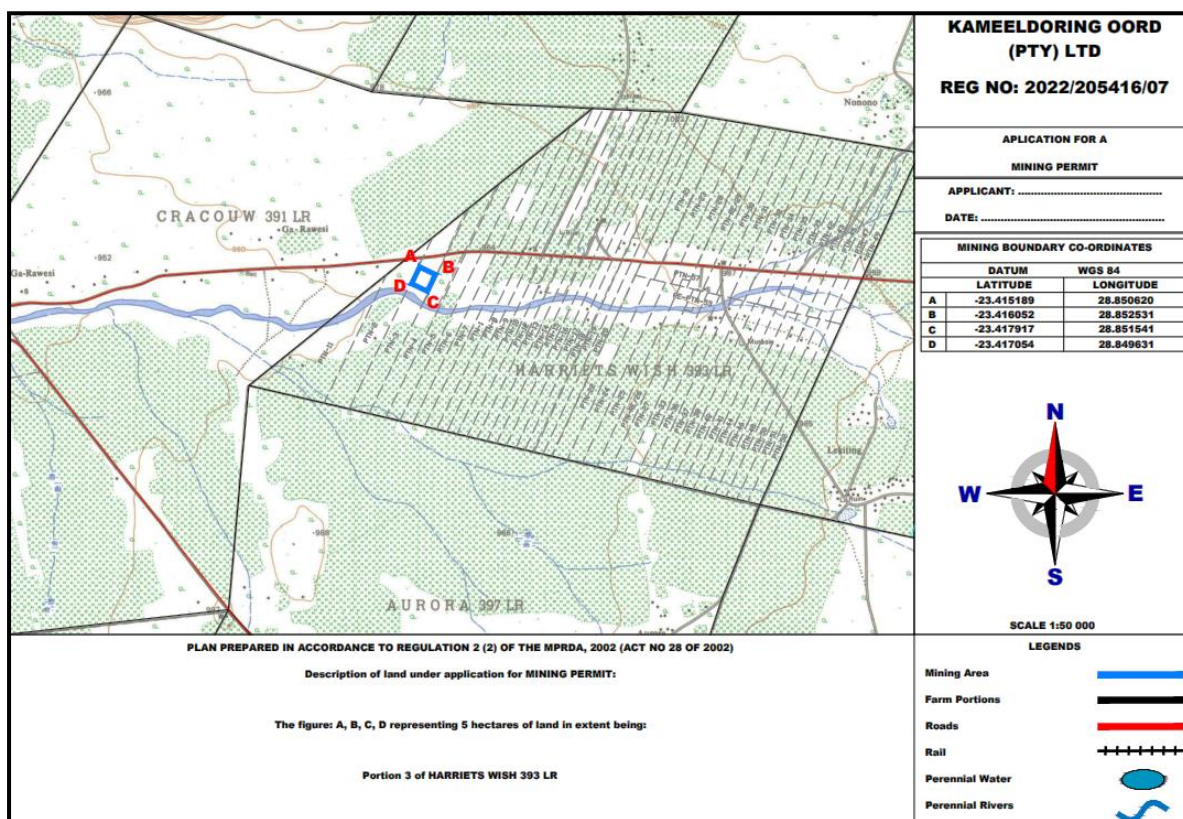
Appendix 1-3 Written Comments

1 INTRODUCTION AND APPLICATION OVERVIEW

Kameeldoring Oord (Pty) Ltd applied for a Mining Permit and Environmental Authorisation for the mining of calcrete reserves on a 5ha area on Portion 3 of the Farm Harriets Wish 393LR in the Blouberg Local Municipality of the Capricorn District Municipality, Limpopo Province.

Mining of calcrete reserves: Mining at the Kameeldoring Mining Quarry will be conducted by means of opencast mining methods. Topsoil will be stripped and stockpiled separately to be used for rehabilitation purposes. The calcrete aggregate will be drilled and blasted. A front-end loader will load the blasted material on a dumper to transport the material to a primary crusher, a front-end loader will also be used to load the crushed material onto trucks which will transport it to the stock piling area from where it will be distributed to where required.

2 LOCATION



3 LEGISLATIVE PROCESS

A Mining Permit in terms of the MPRDA is a listed activity in Listing Notice GNR 327 of the EIA Regulations and triggers a Basic Assessment process.

As per the Acknowledgement of the Application provided by the DMRE the following Public Participation was conducted:

- Public Participation as required in terms of Regulation 41 of the EIA Regulations
 - Placement of an advertisement in a local newspaper;
 - Placement of a notice board on the boundary of the properties affected; and
 - Written notification to Landowners and/or occupiers of the affected properties, Landowners/occupiers of adjacent properties, The Municipal Ward Councillor, The Blouberg Local Municipality, and any organ of state with jurisdiction.

- Public Participation as required in terms of Section 24K of NEMA: Section 24K requires consultation with other relevant organs of state as determined by the Competent Authority. As per the acknowledgement letter, the Competent Authority (DMRE) has indicated that the BAR must be made available to the following organs of state for 30 days:
 - Limpopo Department of Economic Development, Environment and Tourism;
 - Eskom Holdings SOC Ltd;
 - Department of Water and Sanitation;
 - Department of Agriculture, Land Reform and Rural Development;
 - South African Heritage Resources Agency;
 - Capricorn District Municipality; and
 - Blouberg Local Municipality.

4 PUBLIC PARTICIPATION PROCESS RESULTS

4.1 Interested and Affected Party (IAP) Register

An application specific IAP register was compiled and included the following parties:

- Landowners and/or occupiers of the affected properties;
- Landowners/occupiers of adjacent properties;
- The Municipal Ward Councilor of Blouberg Local Municipality;
- Blouberg Local Municipality;
- Capricorn District Municipality;
- Any organ of state with jurisdiction;
- Limpopo Department of Economic Development, Environment and Tourism;
- Eskom Holdings SOC Ltd;
- Department of Water and Sanitation;
- Department of Agriculture, Land Reform and Rural Development; and
- South African Heritage Resources Agency.

See Appendix 1-1 for the Interested and Affected Party Register.

4.2 Notification of the Application

The following notifications was done on 30 March 2023 at announcement of the Mining Permit Project:

- An Advertisement was placed in the Polokwane Observer;
- On-site notices were placed at the property boundaries; and
- A notification with information on the application was sent to IAPs.

Notifications was sent via Email (where email addresses exists), via Fax (where only a fax number exists), via SMS (where a cell phone number is available).

Appendix 1-2 have copies of the Advertisement, On-site notices, and notifications sent.

4.3 Making available the Draft Basic Assessment Report to the required Organs of State

Hardcopies of the Draft Basic Assessment Report will be submitted to the following organs of state:

- Limpopo Department of Economic Development, Environment and Tourism;
- Department of Water and Sanitation;
- Department of Agriculture, Land Reform and Rural Development;
- South African Heritage Resources Agency (Electronic Upload);
- Capricorn District Municipality; and
- Blouberg Local Municipality.

The commenting period will be for 30 calendar days.

4.4 Comments and Response Report (CRR)

A CRR will be compiled from the comments received on the Draft Basic Assessment Report and included in the final Basic Assessment Report.

APPENDIX 1-1: INTERESTED AND AFFECTED PARTY REGISTER

Category	Stakeholder	Organisation	Designation
Provincial Government	RJ Maisela	Department of Agriculture	HOD
Provincial Government	IM Rathumbu	Department of Economic Development, Environment & Tourism (LEDET)	HOD
Provincial Government	Tlouane Kele	Department of Economic Development, Environment & Tourism (LEDET)	DDG
Provincial Government	V M Mongwe	Department of Economic Development, Environment & Tourism (LEDET)	Senior Manager – Environmental Impact Management
Provincial Government	R Mthombeni	Department of Economic Development, Environment & Tourism (LEDET)	Manager Capricorn and Greater Sekhukhune
Provincial Government	Emily Mulaudzi	Department of Mineral Resources and Energy (DMRE)	Mine Environmental Management
Provincial Government	Rendani Mubva	Department of Mineral Resources and Energy (DMRE)	Directorate Mineral Regulation: Limpopo
Provincial Government	Melton Tshililo	Department of Rural Development and Land Reform	Acting CD
Provincial Government	T Maphoto	Department of Rural Development and Land Reform	HoD: Restitution
Provincial Government	David Nethengwe	Department of Water and Sanitation Limpopo	Senior Manager: Water Allocation
Provincial Government	D Lithole	Limpopo Heritage Resource Agency (LIHRA)	Senior Manager
Provincial Government	Nokukhanya Khumalo	South African Heritage Resources Agency (SAHRA)	Case officer
Local Government	Stanford Moremi	Maphodi	Blouberg Local Municipality
Local Government	Mr KP Masebe	Blouberg Local Municipality	
Local Government	Cllr M Teffo	Mafa	Capricorn District Municipality
Land Owner	Gert Richards	Kameeldoring Oord	RE of Ptn 3 Harriets Wish 393 LR
Affected Party	Camille Shah	Eskom Holding	Transmission Communication
Affected Party	Leslie Naidoo	Eskom Holding	Grid Planning
Affected Party	Dave Lucas	Eskom Holding	SOC Limited Corporate Specialist: Environmental Management
Affected Party	Sebenzile Vilakazi	Eskom Holding	Transmission Land and Rights Senior Advisor: Environmental
Affected Party	Anton de Vos	Hacra Mining and Exploration Company (Pty) Ltd	
Direct Neighbour	Nelson Thobokgane Maahlo	Ptn 2, Farm Harriets Wish 393 LR	
Direct Neighbour	Jan Rapatsa	Ptn 4, Farm Harriets Wish 393 LR	
Neighbour	Ramatana Joseph Kgopong	Ptn 5, Farm Harriets Wish 393 LR	
Neighbour	National Government of the Republic of South Africa	Cracouw 391 LR	

APPENDIX 1-2 NOTIFICATIONS, ADVERTISEMENTS, ON SITE NOTICES

KAMEELDORING OORD PTY LTD

KAMEELDORING MINING QUARRY A

NOTIFICATION OF APPLICATION FOR A MINING PERMIT AND ENVIRONMENTAL AUTHORISATION LODGED IN TERMS OF SECTION 27 OF MPRDA ACT 28 OF 2002, AS AMENDED AND THE NATIONAL ENVIRONMENTAL LAWS AMENDMENT ACT, ACT 25 OF 2014 AND THE PROMULGATED 2014 ENVIRONMENT IMPACT ASSESSMENT REGULATIONS, AS AMENDED

DMR Ref No: LP 30/1/2/3/3/1 (11958) MP

Applicant: Kameeldoring Oord (Pty) Ltd

Location: Portion 3 of the Farm Harriets Wish 393LR in the Blouberg Local Municipality of the Capricorn District Municipality, Limpopo Province

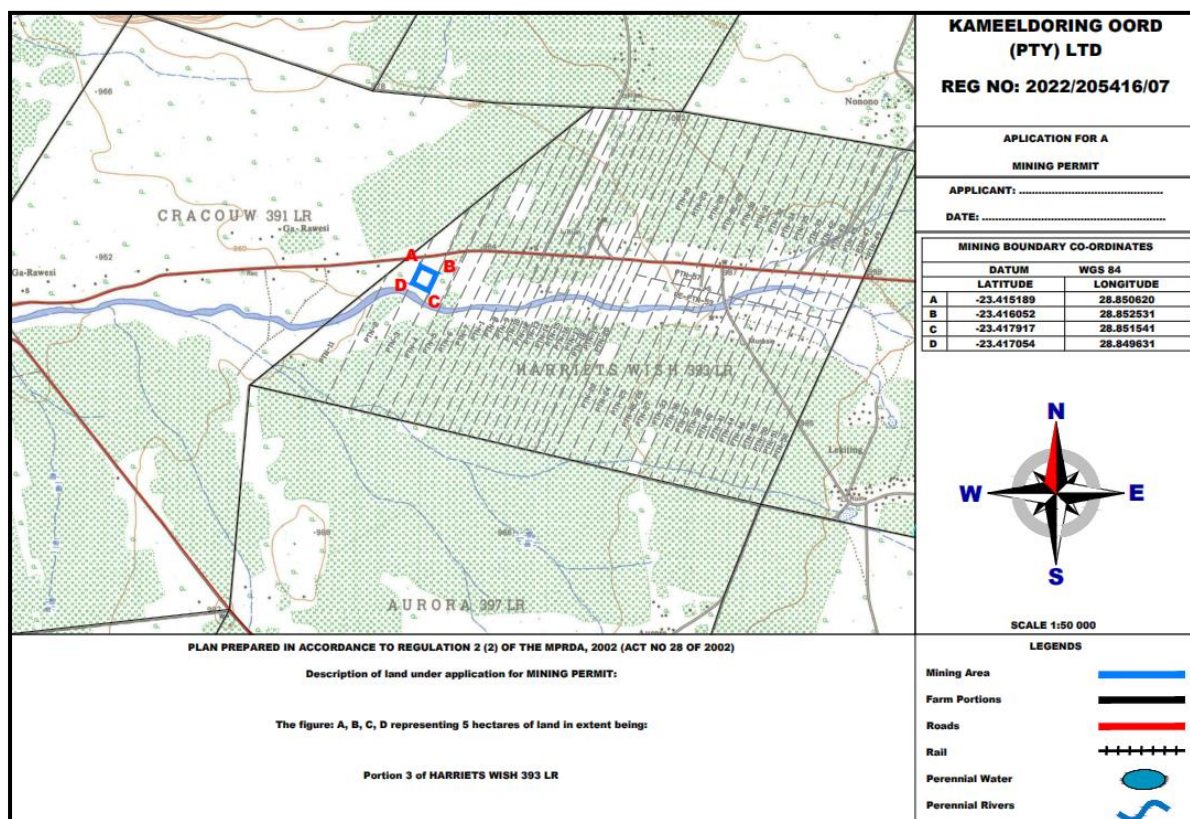
Environmental Assessment Practitioner: Yonanda Martin / Gert Pretorius, Bateleur Environmental & Monitoring Services

Public Participation Officer: Fransis Stoltz, Diphororo Development (Pty) Ltd

Date: 29 March 2023

Dear Interested and Affected Party,

You are hereby notified that Kameeldoring Oord (Pty) Ltd applied for a Mining Permit and Environmental Authorisation for the mining of calcrete reserves on a 5ha area on Portion 3 of the Farm Harriets Wish 393LR in the Blouberg Local Municipality of the Capricorn District Municipality, Limpopo Province.



Mining of calcrete reserves: Mining at the Kameeldoring Mining Quarry will be conducted by means of opencast mining methods. Topsoil will be stripped and stockpiled separately to be used for rehabilitation purposes. The calcrete aggregate will be drilled and blasted. A front-end loader will load the blasted material on a dumper to transport the material to a primary crusher, a front-end loader will also be used to load the crushed material onto trucks which will transport it to the stock piling area from where it will be distributed to where required.

Interested and Affected Parties (IAPs) are hereby notified of the application and are requested to register to be involved in the Public Participation process on or before **17 April 2023** by submitting your contact details and interest in the Application to the Public Participation Office by completing the attached form.

Regards

Fransis Stoltz

Public Participation Office

0125439093

fransis@diphororo.com

KAMEELDORING MINING QUARRY A: STAKEHOLDER REGISTRATION AND COMMENT FORM

To register as an Interested and Affected Party, thereby ensuring that you are given an opportunity to comment on the documents and receive updated project information, please complete the form below and send your registration form with comments back to: **Fransis Stoltz**

Public Participation Office: Tel: 012 543 9093 or fransis@diphororo.com

Title		Name		Surname	
Farm Name (if applicable)					Portion
Company					
Designation					
Address					Postal Code
Tel. No.				Fax No.	
E-Mail				Cell. No.	
Preferred method of communication:					
Land Line	Cellular phone	Fax	E-Mail	SMS	Post
Hand delivery					
Comments (feel free to attach additional pages):					
Indicate any direct business, financial, personal or other interest which you may have in the application:					
If you know of anyone who should be informed about the project, please provide their contact details:					
Name				Tel. No.	
Organisation / Farm					

PLEASE FEEL FREE TO CONTACT OUR PUBLIC PARTICIPATION OFFICE AT ANY TIME SHOULD YOU HAVE ANY QUESTION AND/OR SUGGESTIONS

SHIP,
: 8.
SHIP,
: 9.
ON

R.,
i.

copy are
trar of
lokwane
ice.

ON
ce Park,

*
Deeds
ssue of
1/2007,
N DER
5/1998,
FRICA
spect of
IN 493,
INSIE;
OMMA
en lost

of such
with the
kwane
of the

Office

LE004782

LE004780

Contact number: 031 534 1600

LE00

Contact

**KAMEELDORING OORD (PTY) LTD
MINING PERMIT APPLICATION
PUBLIC PARTICIPATION NOTIFICATION
DMR Ref.: LP 30/1/2/3/3/1(11958) MP**

Proponent: Kameeldoring Oord (Pty) Ltd

Project: Kameeldoring Mining Quarry A

Notice: Notice is given of an application for Environmental Authorisation lodged in terms of Section 27 of MPRDA Act 28 of 2002, as amended and the National Environmental Laws Amendment Act ("NEMLAA") (Act 25 of 2014) and the promulgated 2014 Environment Impact Assessment regulations, as amended.

Location: Portion 3 of the farm Harriets Wish 393 LR in the Blouberg Local Municipality of the Capricorn District Municipality, Limpopo Province

Description: Mining of calcrete reserves: Mining at the Kameeldoring Mining Quarry will be conducted by means of opencast mining methods. Topsoil will be stripped and stockpiled separately to be used for rehabilitation purposes. The calcrete aggregate will be drilled and blasted. A front-end loader will load the blasted material on a dumper to transport the material to a primary crusher, a front-end loader will also be used to load the crushed material onto trucks which will transport it to the stock piling area from where it will be distributed to where required.

Application Process: A Mining Permit in terms of the MPRDA is a listed activity in Listing Notice GNR 327 of the EIA Regulations and triggers a Basic Assessment process.



Access to Information: Interested and Affected Parties (IAPs) are hereby notified of the application and are requested to register to be involved in the Public Participation process on or before **17 April 2023** by submitting your contact details and interest in the Application to the Public Participation Office, details below:
Contact Person: Fransis Stoltz
Tel: 012 543 9093,
Email: fransis@diphororo.com

LE004784

MIN

Propo
Proje
Notic
Envirc
of Sec
amen
Amen
and th
Asses
Locat
Harrie
Munic
Limp
Desci
at the
by me
will be
used t
aggre
loader
to trar
a fron
crush
it to th
distrib
Appli
of the
GNR :
Basic
Acce:
Partie
tion at
in the
17 Ap
and in
ticipat
Conta
Tel: 0
Email:

Photos of Notices Placed

Description & Location	Photo	
<p>Project Boundary</p> <p>23° 24' 52.6920"S</p> <p>28° 51' 2.5074"E</p>	 <p>A close-up photograph of a white notice pinned to the trunk of a large tree. The notice contains text and a diagram of a project boundary. The background shows green leaves and a clear blue sky.</p>	 <p>A wide-angle photograph of a tree in a field of dry grass. A white notice is visible on the tree's trunk. The sky is clear and blue, and a portion of a white vehicle is visible on the right edge.</p>
<p>Project Boundary</p> <p>23° 25' 7.2670"S</p> <p>28° 51' 4.0372"E</p>	 <p>A close-up photograph of a white notice pinned to the trunk of a large tree. The notice contains text and a diagram of a project boundary. The background shows green leaves and a clear blue sky.</p>	 <p>A wide-angle photograph of a tree in a field of dry grass. A white notice is visible on the tree's trunk. The sky is clear and blue, and a portion of a white vehicle is visible on the right edge.</p>

**KAMEELDORING OORD (PTY) LTD
MINING PERMIT APPLICATION
PUBLIC PARTICIPATION NOTIFICATION
DMR Ref.: LP 30/1/2/3/3/1(11958) MP**

Proponent: Kameeldoring Oord (Pty) Ltd

Project: Kameeldoring Mining Quarry A

Notice: Notice is given of an application for Environmental Authorisation lodged in terms of Section 27 of MPRDA Act 28 of 2002, as amended and the National Environmental Laws Amendment Act ("NEMLAA") (Act 25 of 2014) and the promulgated 2014 Environment Impact Assessment regulations, as amended

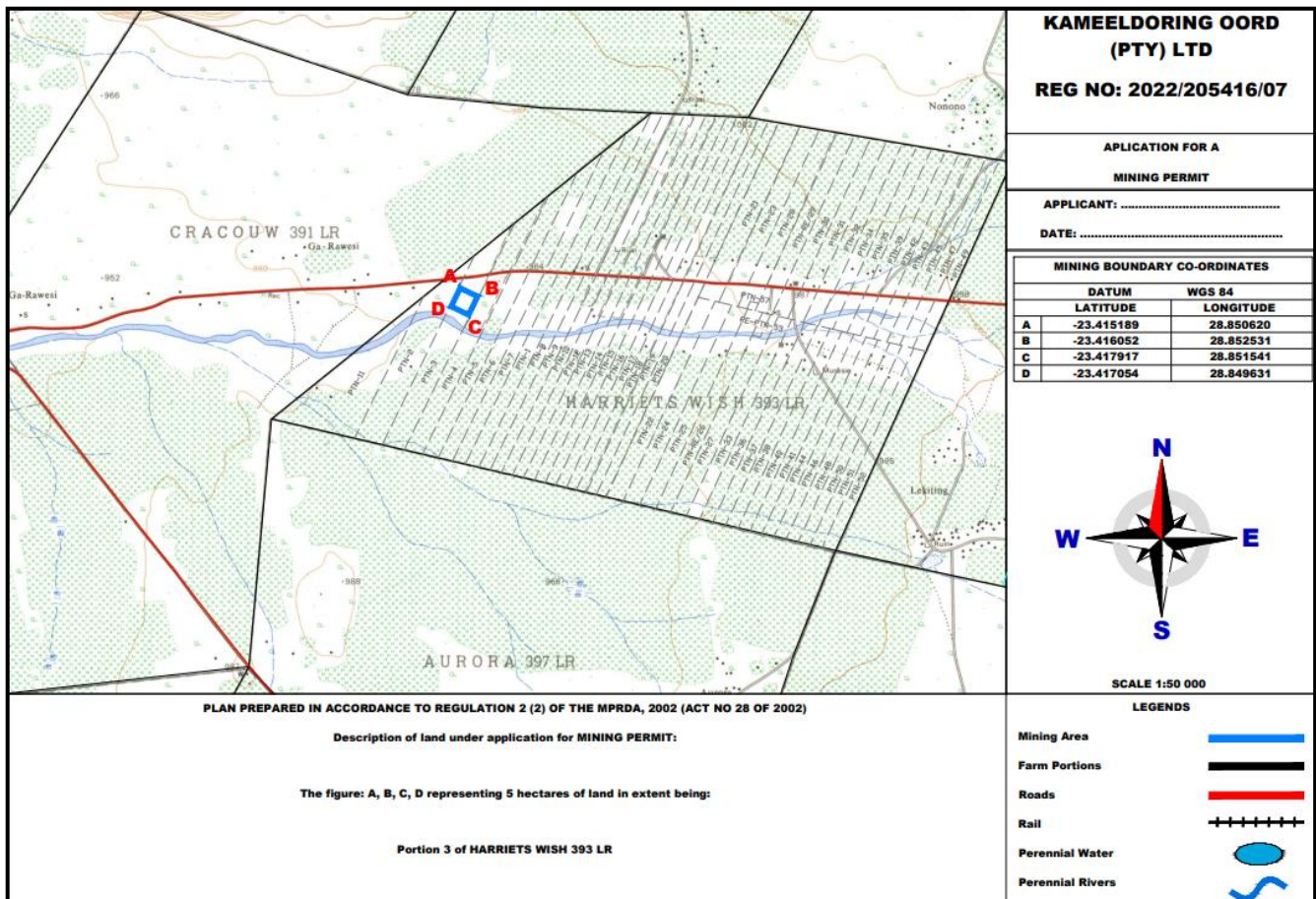
Location: Portion 3 of the farm Harriets Wish 393 LR in the Blouberg Local Municipality of the Capricorn District Municipality, Limpopo Province

Description: Mining of calcrete reserves: Mining at the Kameeldoring Mining Quarry will be conducted by means of opencast mining methods. Topsoil will be stripped and stockpiled separately to be used for rehabilitation purposes. The calcrete aggregate will be drilled and blasted. A front-end loader will load the blasted material on a dumper to transport the material to a primary crusher, a front-end loader will also be used to load the crushed material onto trucks which will transport it to the stock piling area from where it will be distributed to where required.

Application Process: A Mining Permit in terms of the MPRDA is a listed activity in Listing Notice GNR 327 of the EIA Regulations and triggers a Basic Assessment process.

Access to Information: Interested and Affected Parties (IAPs) are hereby notified of the application and are requested to register to be involved in the Public Participation process on or before **17 April 2023** by submitting your contact details and interest in the Application to the Public Participation Office, details below.

Contact Person: Fransis Stoltz Tel: 012 543 9093, Email: fransis@diphororo.com



Appendix 1-3 Written Comments



mineral resources & energy

Department
Minerals Resources and Energy
REPUBLIC OF SOUTH AFRICA

Private Bag X 9467, Polokwane, 0700, Tel: 015-287 4700, Fax: 015-287 4729
101 Dorp Street, Polokwane, 0699
From: Directorate Mineral Regulation: Limpopo Region
Enq: Rendani Mubva; Ref: LP30/5/1/3/2/11958MP
Email: Rendani.mubva@dmre.gov.za

Kameeldoring oord (Pty) Ltd
P O Box 70706
Die Wilgers
Pretoria
0041

Fax: 086 619 3120; Cell: 082 338 6607
e-mail: gertenes@lantic.net
Att: Pretorius GH

Dear Sir / Madam

ACCEPTANCE OF AN APPLICATION FOR A MINING PERMIT IN TERMS OF SECTION 27 OF THE MPRDA ACT 28 2002: AS AMENDED BY AMENDMENT ACT (ACT 49 OF 2008) KAMEELDORING ORRD (PTY) LTD, IN RESPECT OF PORTION 3 OF THE FARM HARRIETS WISH 393 LR, IN THE MAGISTERIAL DISTRICT OF CAPRICORN (BLOUBERG).

I refer to the abovementioned matter and I confirm that your application for a mining permit for **Aggregate** in terms of section 27 of the MPRD Act has been accepted.

In terms of Section 27(5) of the Act, you are therefore required to submit the following:

- (a) to notify in writing and consult with the landowner or lawful occupier and any other affected party; and
- (b) to consult the Department of Land Affairs if is state-owned land, in the event the land is subject to land restitution consult office of the Commission on Land Restitution and submit the result of such consultation to this office on or before the **09 May 2023**.
- (c) to consult with Hacra Mining and Exploration Company (Pty) Ltd, contact person: De Vos Anton; Postal address: P O Box 976, Roodepoort,1716; Tel: 011 673 1171; Cell: 082 371 5932; Fax: 011 673 0365; email: anton@sylvania.co.za on or before **09 May 2023** as they are interested and affected parties.


In light of the minimum requirement as stipulated on Regulation 16 (1) and 16 (2) of the EIA regulations, your application for an Environmental Authorisation was

incomplete as it was not accompanied by the acceptance letter as per Sub Regulation 16(1)(ix) and considering that it is now completed by this acceptance letter, you are hereby required to submit the documents as stipulated on Regulation 19 (1) to 19(8) of the EIA Regulations (Only in cases where Basic Assessment Report is applicable) or Regulations 21 (Scoping Report) and Regulation 23 (EIR and EMPR) (In case of scoping and Environmental Impact Report). All timeframes are effective from the date of this letter.

Failure and or delays in submitting all required or requested information within the prescribed timeframes could have a negative impact on the aforementioned decision-date.

Should it transpire at later stage that the area under application is encumbered by an old order right, the Department will be entitled to refuse this application based on the fact that an old order right for the same minerals, has already been granted to another entity, as the granting thereof would be contrary to the provisions of the Minerals and Petroleum Resources Development Act, 2002 (Act 28 of 2002) as amended by amendment Act 2008 (Act 49 of 2008).

Yours faithfully

Handwritten signature in black ink, appearing to read 'MA M... ..' with a large 'm' and a series of vertical strokes.

REGIONAL MANAGER
LIMPOPO REGION: POLOKWANE
DATE: 20/03/2023



OFFICE OF THE REGIONAL LAND CLAIMS COMMISSIONER: LIMPOPO

Koos Smit Building 61 Biccard Street /13th -15th Floor Thabakgolo Nedbank Building ,50-58 Landros Mare Street Polokwane
Private Bag X9552, Polokwane, 0700
Tel: (015) 284 6300/

Enq: Kenneth Maunye
Ref: 9/2/2/-R/5/120/454/14986

KAMEELDORING OORD (PTY) LTD

Email: fransis@diphororo.com

Dear Sir/Madam

LAND CLAIM ENQUIRY ON THE FARM: PORTION 3 OF HARRIETS WISH 393 LR.

We refer to your letter dated 28 March 2023.

We confirm that there are existing land claims against the property lodged by Mojela K.J with Ref: R/5/120/454/14986 on 28-08-2016 and Mokwena M.K with Ref: R/5/120/454/20350 on 18-09-2014.

The claims were lodged in terms of the Restitution of Land Rights Amendment Act, 2014 (Act No 15 of 2014) ("the Amendment Act") which, amongst others, reopened the lodgement of claims for a period of five years.

The validity of the Amendment Act was challenged in the Constitutional Court. The Constitutional Court found the Amendment Act to be invalid because of the failure of Parliament to facilitate public involvement as required by the Constitution. The Amendment Act ceased to be law on 28 July 2016.

The Constitutional Court ordered that the claims that were lodged between 1 July 2014 and 27 July 2016 are validly lodged, but it interdicted the Commission from processing those claims until the Commission has finalised the claims lodged by 31 December 1998 or until Parliament passes a new law providing for the re-opening of lodgement of land claims. Parliament was given until 27 July 2018 to pass such a law.

The Commission will therefore not be processing the above claims until it finishes claims lodged by 31 December 1998 or until Parliament passes a new law providing for the re-opening of lodgement of claims.

It is important to note that the provisions of section 11 (7) of the Restitution of Land Rights Act, 1994 do not apply until after the Commission has accepted the claim for investigation and published its details in the Government Gazette. That will only be done on the happening of either event in the previous paragraph.

Yours Faithfully,



Mr. S S MABEBA

DIRECTOR QUALITY ASSURANCE AND ADMINISTRATION

DATE: 03/04/2003

Fransis Stoltz

From: postmaster@sylvania.co.za
To: anton@sylvania.co.za
Sent: Friday, 14 April 2023 11:23
Subject: Delivered: FW: Kameeldoring Oord Notification

Your message has been delivered to the following recipients:

anton@sylvania.co.za (anton@sylvania.co.za)

Subject: FW: Kameeldoring Oord Notification