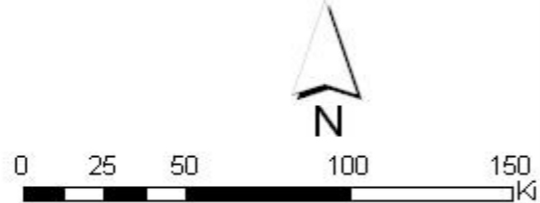
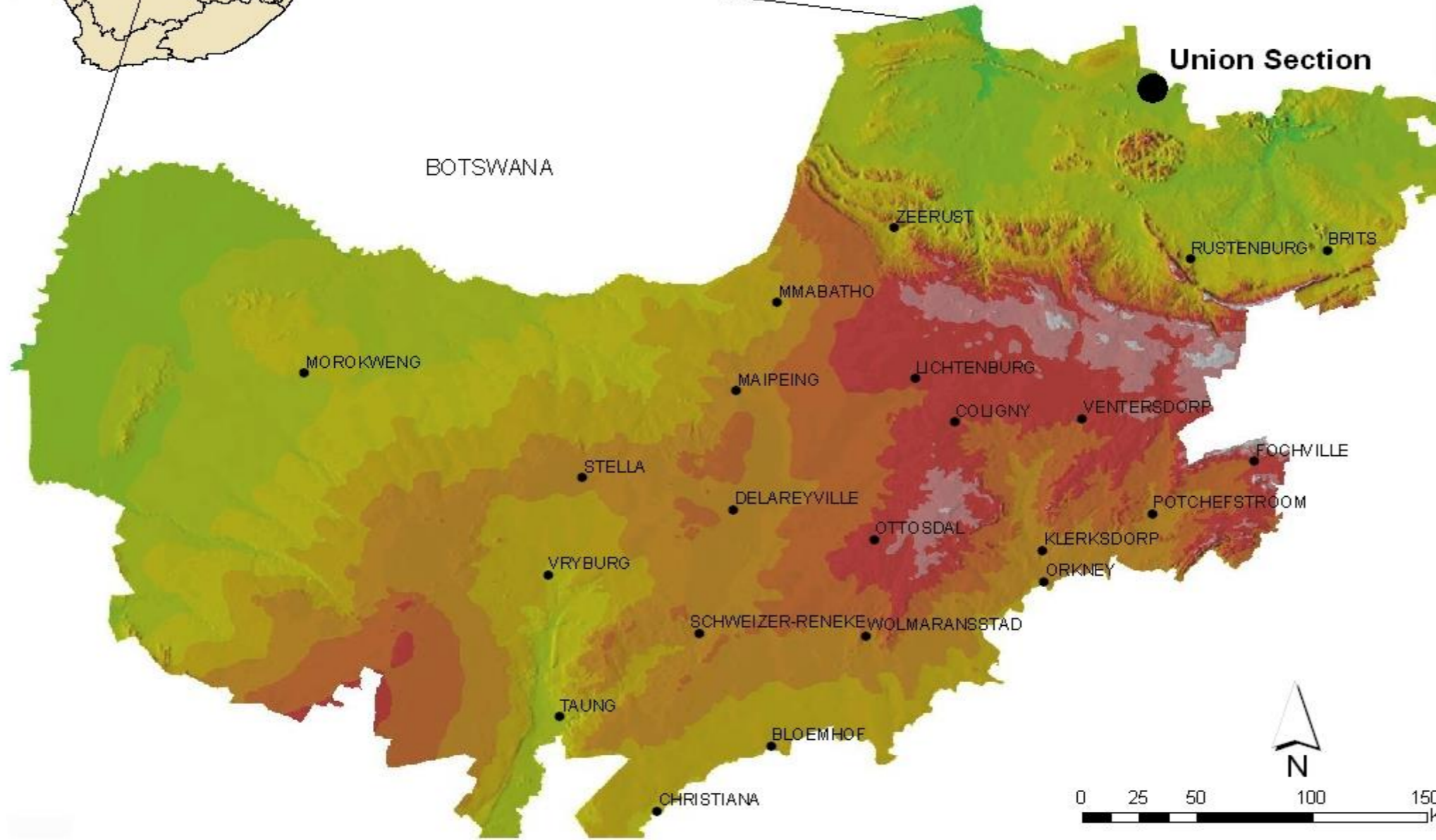


# North West Province- Union Section Location



**ANGLO AMERICAN  
PLATINUM LIMITED**  
MORTIMER SMELTER  
UNION MINE LOCATION



DATA SOURCE: JRCGIS 10.22

PROJECTION: WGS 1984 UTM ZONE 35S

PROJECT TITLE: PROPOSED INSTALLATION OF SULPHUR  
DIOXIDE ABATEMENT EQUIPMENT AT ANGLO AMERICAN  
PLATINUM LIMITED: MORTIMER SMELTER

PROJECT NO: 5101

SCALE: 1:60,000 (1:60,000) DATE: 2016/09/16

DRAWN BY: ANRI SCHEEPERS

REVIEWED BY: NIGEL SEED





WWW.AAPL.COM

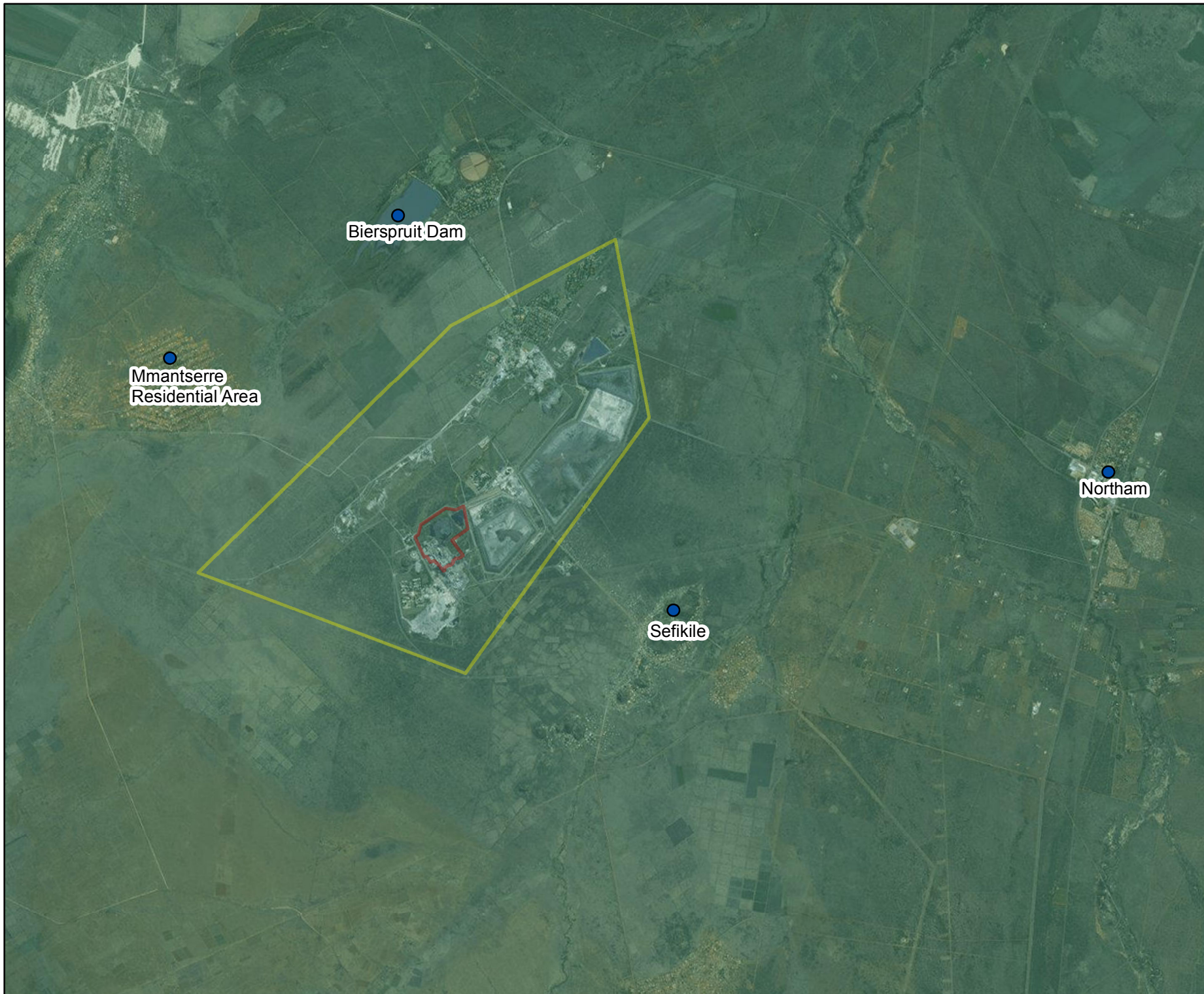
**DISCLAIMER**  
The information on this report was derived from sources believed to be reliable and accurate at the time of publication. It is provided for your information only and should not be used as a basis for any decision. The user of this report is responsible for the accuracy and completeness of the information and for the use of the information. The user of this report is also responsible for the accuracy and completeness of the information and for the use of the information. The user of this report is also responsible for the accuracy and completeness of the information and for the use of the information.

**ANGLO AMERICAN  
PLATINUM LIMITED**

MORTIMER SMELTER  
LOCATION: AERIAL IMAGERY

**Legend**

-  RPM-US
-  Mortimer Smelter



0 440 880 1,320 1,760 2,200

Metres

DATA SOURCE: ARCGIS 10.2.2

PROJECTION: WGS 25 HARTEBEEHOCK 1984

PROJECT TITLE: PROPOSED INSTALLATION OF SULPHUR  
DIOXIDE ABATMENT EQUIPMENT AT ANGLO AMERICAN  
PLATINUM LIMITED: MORTIMER SMELTER

PROJECT NO: 31101

SCALE: 1:90,716 AT A4

DATE: 2017/04/10

DRAWN BY: ANRI SCHEEPERS

REVIEWED BY: NIGEL SEED



WWW.WSP-PB.COM

**DISCLAIMER**

The information on this figure was derived from various digital databases available to WSP Environmental (Pty) Ltd. All information is provided "as is" and it must be acknowledged that data, information, and maps are dynamic and in a constant state of maintenance, correction and update. WSP Environmental (Pty) Ltd cannot accept any responsibility for errors, omissions, or positional accuracy where it has not been directly responsible for the production of the data referenced. There are no warranties, expressed or implied, as to the use of this information, including the warranty of merchantability or fitness for a particular purpose. Notification of any errors will be appreciated.