




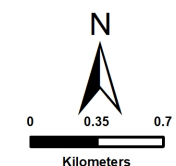


**PROPOSED  
CONSTRUCTION OF THE  
HEUWELTJIES WIND  
ENERGY FACILITY**  
**NEAR BEAUFORT WEST,  
WESTERN CAPE PROVINCE**  
**PROPOSED LAYOUT**

**Legend**

-  Heuveltjies WEF Application Site
-  Proposed Turbine Locations
-  Internal Road Network
-  Guardhouse
-  Proposed Substations, BESS, Construction Laydown Areas & O&M Buildings Areas

Source:  
NGI, 2014



**ENVIRONMENTAL DIVISION**  
4 PENCARROW CRESCENT  
LA LUCIA RIDGE OFFICE ESTATE  
UMHLANGA ROCKS  
4320  
Phone: +27 31 581 1500  
Fax: +27 31 581 2371  
e-mail: info@sivest.co.za

Project No 16170	Prepared By SB	Date 17/08/2023
Map Ref No 16170	Revision 0	Date

"COPYRIGHT IS VESTED IN SIVEST IN TERMS OF THE COPYRIGHT ACT (ACT 98 OF 1978) AND NO USE OR REPRODUCTION OR DUPLICATION THEREOF MAY OCCUR WITHOUT THE WRITTEN CONSENT OF THE AUTHOR"

THIS MAP HAS BEEN PREPARED UNDER THE CONTROLS ESTABLISHED BY THE SIVEST QUALITY MANAGEMENT SYSTEM WHICH HAS BEEN CERTIFIED ISO 9001:2015 COMPLIANT

