









**PROPOSED
CONSTRUCTION OF THE
KRAALTJES WIND
ENERGY FACILITY**

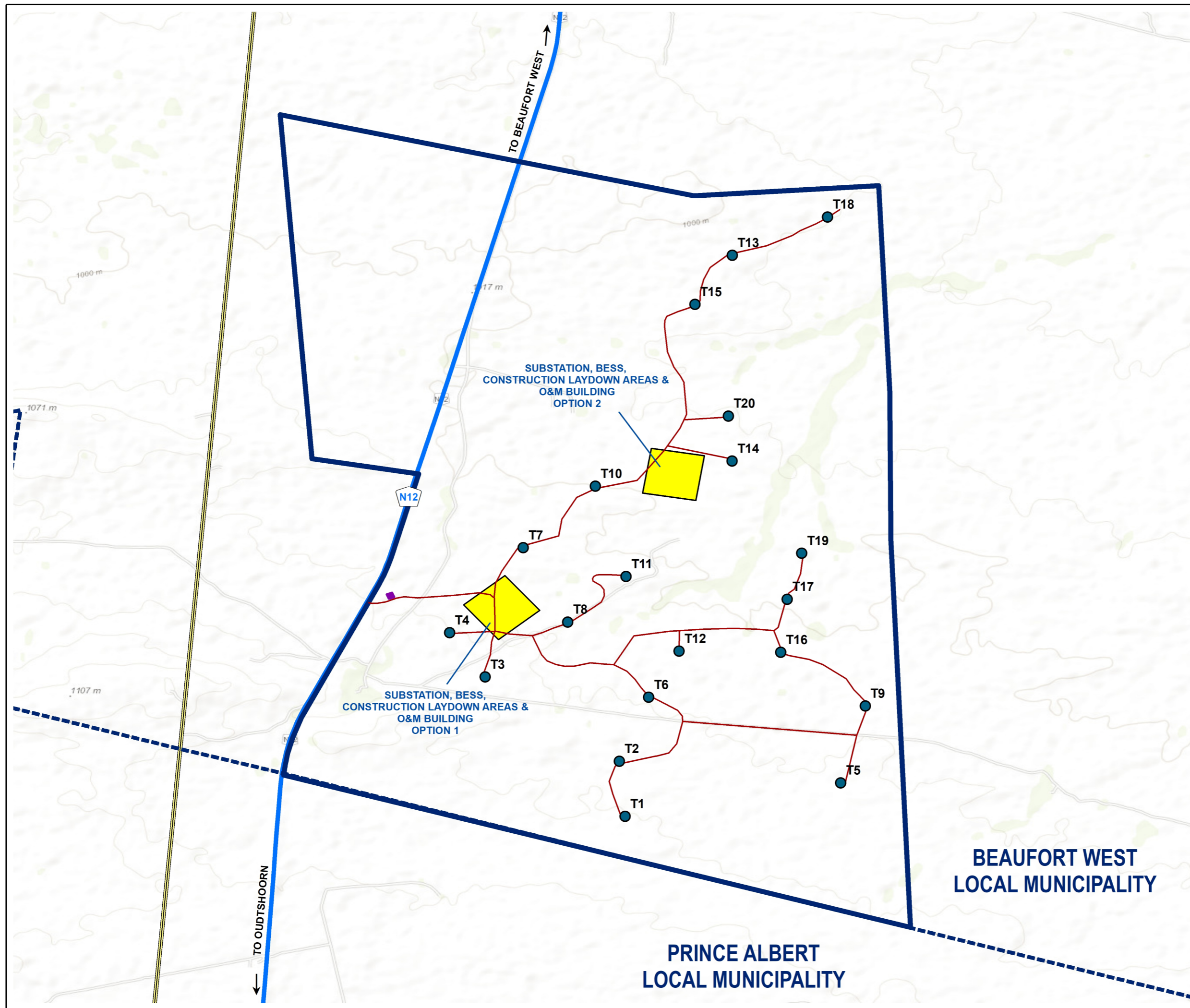
NEAR BEAUFORT WEST,
WESTERN CAPE PROVINCE
PROPOSED LAYOUT

Legend

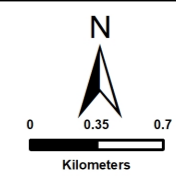
-  National Route (N12)
-  Existing High Voltage Power Lines (400kV)
-  Local Municipal Boundaries
-  Kraaltjes WEF Application Site

Proposed WEF Components

-  Proposed Turbine Locations
-  Internal Road Network
-  Guard House
-  Proposed Substations, BESS, Construction Laydown Areas & O&M Buildings Areas



Source:
NGI, 2014
ESKOM, 2012
MUNICIPAL DEMARCATION BOARD, 2016



SIVEST
ENVIRONMENTAL DIVISION
4 PENCARROW CRESCENT
LA LUCIA RIDGE OFFICE ESTATE
UMHLANGA ROCKS
4320
Phone: +27 31 581 1500
Fax: +27 31 581 2371
e-mail: info@sivest.co.za

Project No 16170	Prepared By SB	Date 27/06/2023
Map Ref No 16170	Revision 0	Date

"COPYRIGHT IS VESTED IN SIVEST IN TERMS OF THE COPYRIGHT ACT (ACT 98 OF 1978) AND NO USE OR REPRODUCTION OR DUPLICATION THEREOF MAY OCCUR WITHOUT THE WRITTEN CONSENT OF THE AUTHOR"

THIS MAP HAS BEEN PREPARED UNDER THE CONTROLS ESTABLISHED BY THE SIVEST QUALITY MANAGEMENT SYSTEM WHICH HAS BEEN CERTIFIED ISO 9001:2015 COMPLIANT

**BEAUFORT WEST
LOCAL MUNICIPALITY**

**PRINCE ALBERT
LOCAL MUNICIPALITY**