


Western Cape – Site Notice Proof

DSR – Draft Scoping Report	SN – Site Notice	NTS – Non-Technical Summary
-----------------------------------	-------------------------	------------------------------------

Veldrift Public Library - Veldrift

32°47'3.38"S; 18° 9'52.71"E


DSR / NTS / SN



Bergrivier Municipal Offices - Veldrift

32°47'2.26"S; 18° 9'53.35"E

SN



Noordhoek Public Library - Veldrift

32°46'27.53"S; 18° 9'58.30"E

DSR / NTS / SN



Veldrift Tourism - Veldrift

32°47'3.97"S; 18° 9'53.19"E

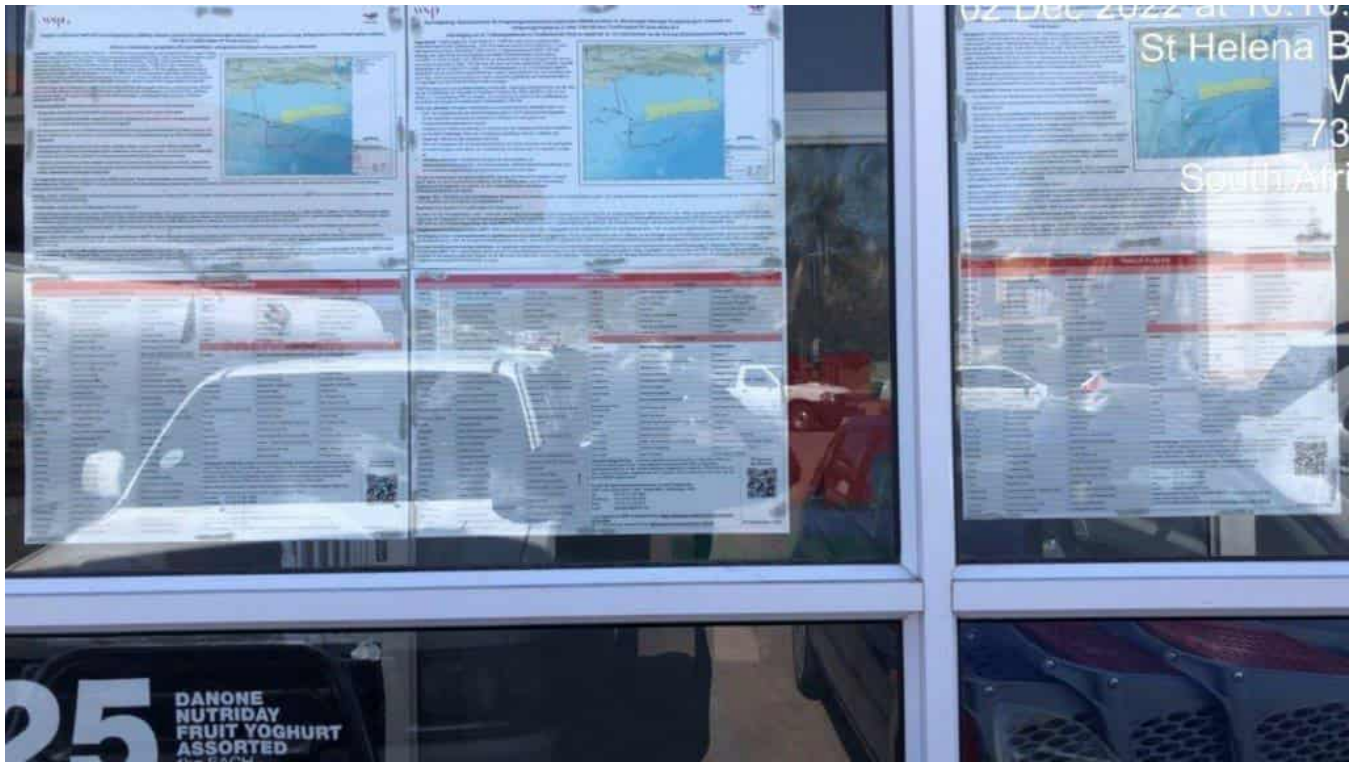
SN



OK Minimart - St Helena

32°44'41.73"S; 18° 0'29.98"E


SN



St Helena Public Library - St Helena

32°44'39.18"S; 18° 0'21.77"E


DSR / NTS / SN



Saldanha Public Library

33° 0'25.38"S; 17°56'39.49"E

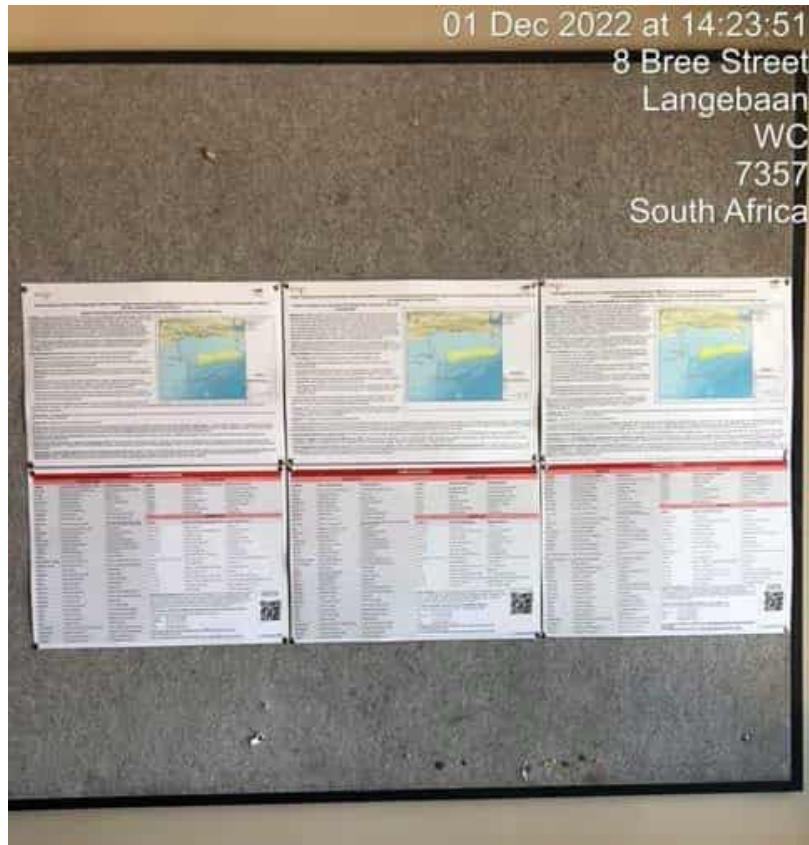
DSR / NTS / SN



Langebaan Municipal Offices - Langebaan

33° 5'27.57"S; 18° 1'57.84"E

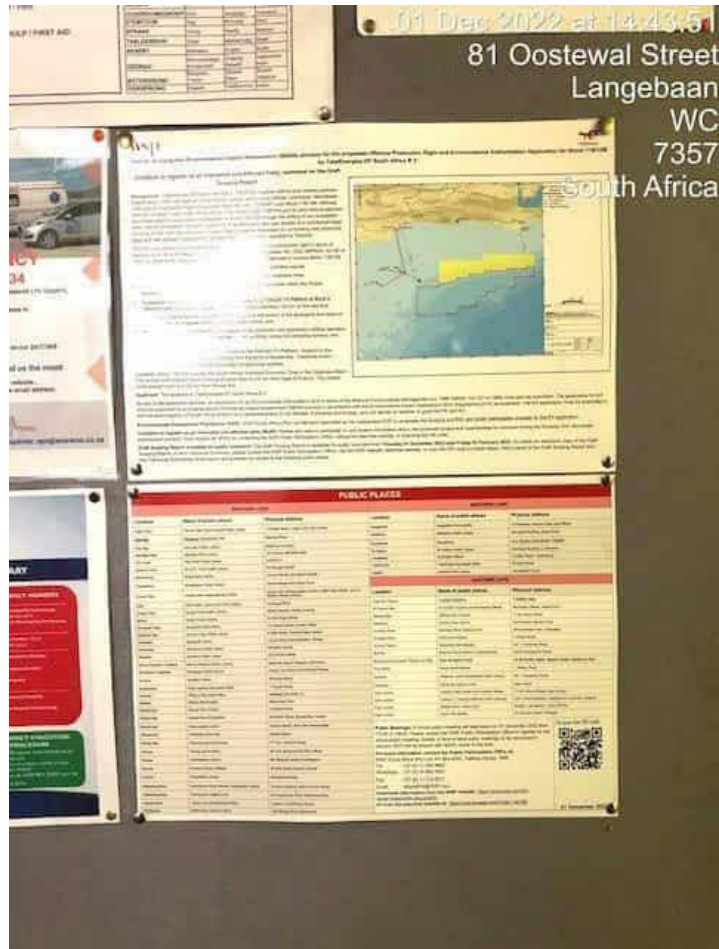
DSR / NTS / SN



Langebaan Public Library - Langebaan

33° 5'28.02"S; 18° 2'1.07"E

DSR / NTS / SN



Langebaan Yacht Club - Langebaan

33° 6'18.63"S; 18° 1'57

SN



Langebaan Yacht Club - Langebaan

33° 6'18.63"S; 18° 1'57

SN

01 Dec 2022 at 13:42:55

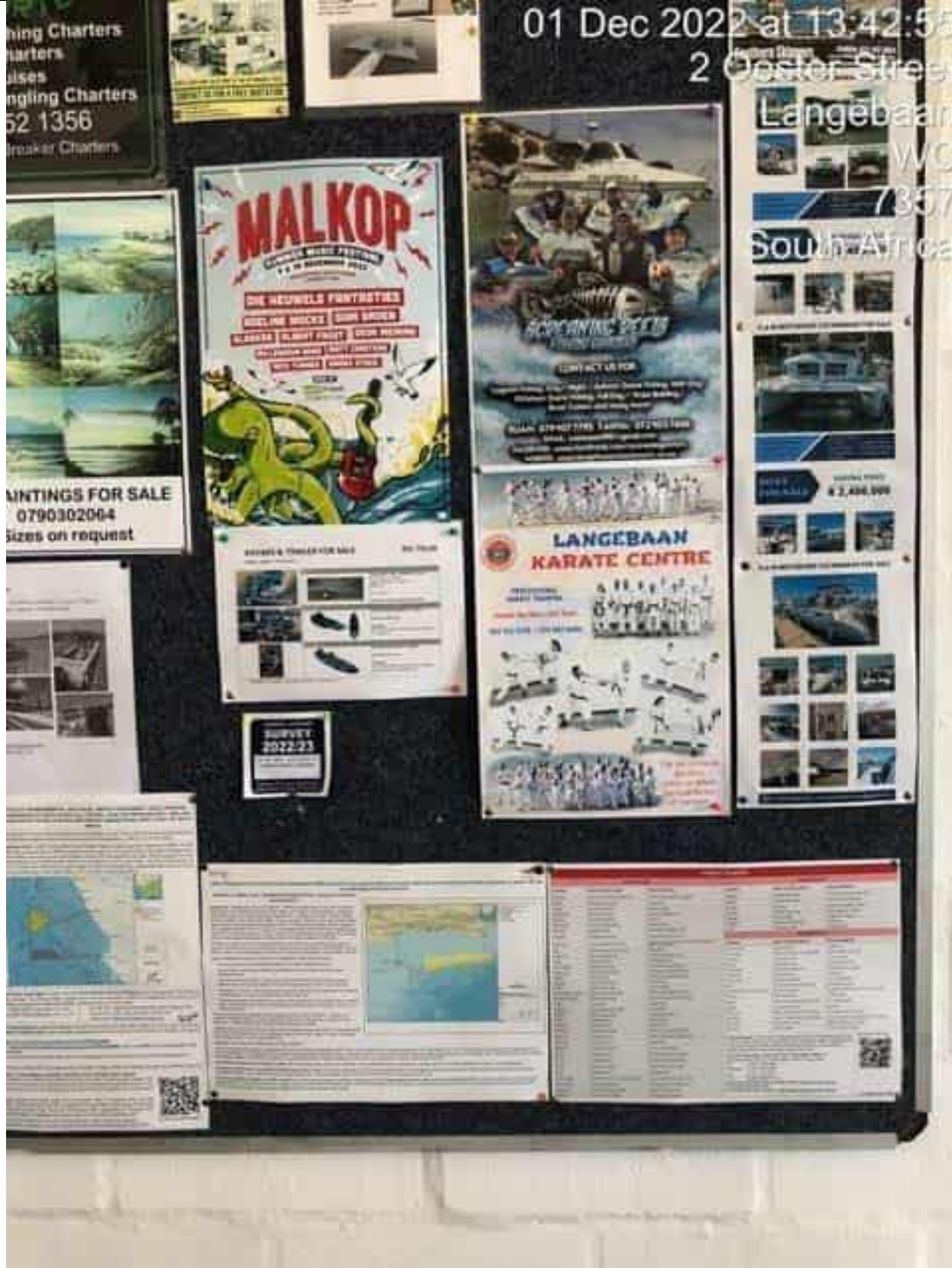
2 Ooster Street

Langebaan

WC

7357

South Africa



Yzerfontein Sports Club - Yzerfontein

33°20'24.03"S; 18° 9'42.17"E


SN



Yzerfontein Municipal Office

33°20'47.33"S; 18° 9'16.12"E

DSR / NTS / SN



Yzerfontein Municipal Office

33°20'47.33"S; 18° 9'16.12"E

DSR / NTS / SN

01 Dec 2022 at 11:04:37
48 Main Road
Yzerfontein
WC
South Africa



Grassy Park Public Library - Grassy Park

34° 2'56.69"S; 18°29'44.31"E

DSR / NTS / SN



01 Dec 2022 10:14:39 AM

144 6th Avenue

Grassy Park

City of Cape Town Metropolitan Municipality

Western Cape

Muizenberg Library - Muizenberg

34° 6'24.38"S; 18°28'14.94"E

DSR / NTS / SN




01 Dec 2022 11:14:02 AM
Beach Road

City of Cape Town Metropolitan Municipality
Western Cape

Muizenberg Library - Muizenberg

34° 6'24.38"S; 18°28'14.94"E

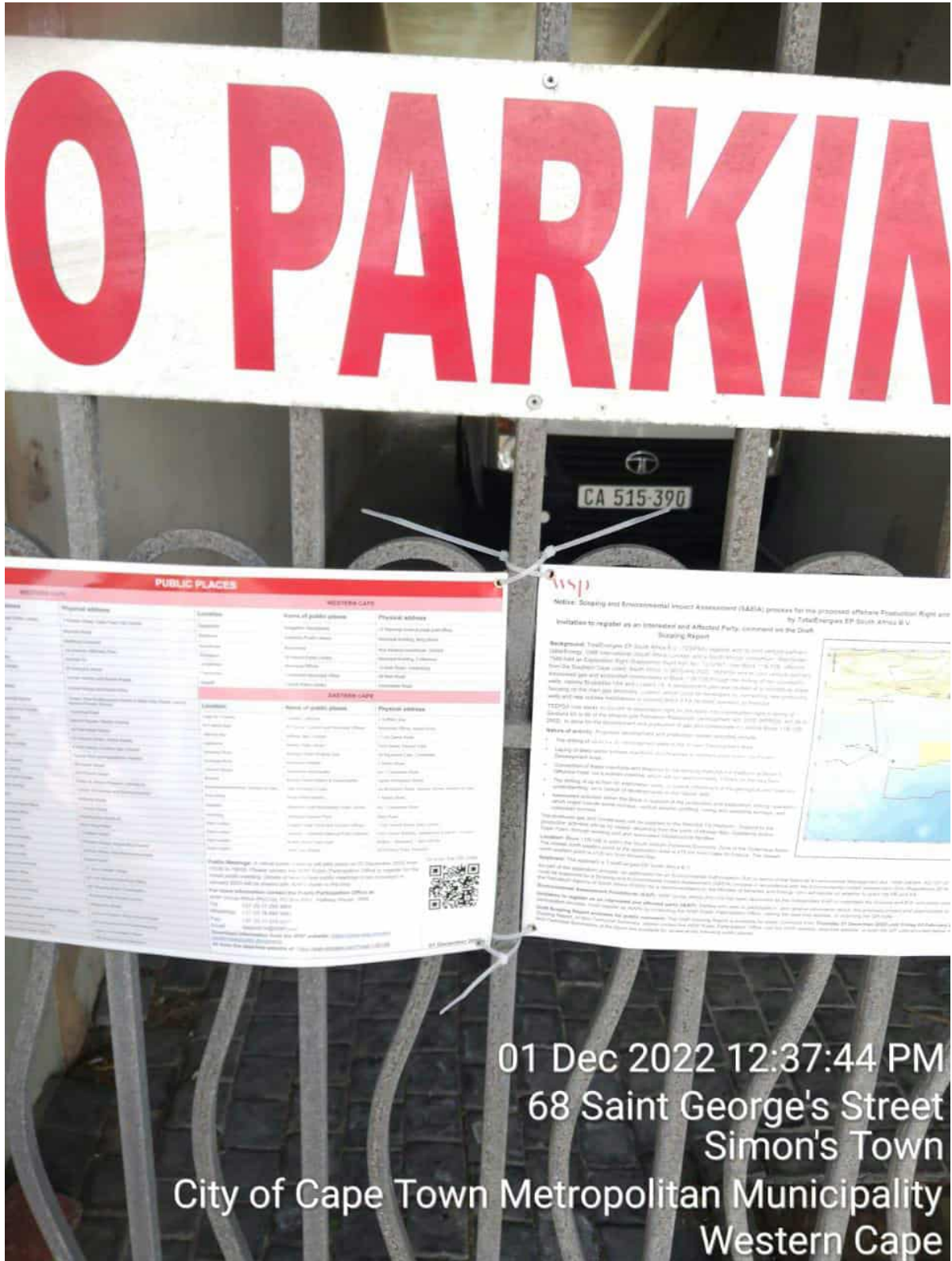
DSR / NTS / SN



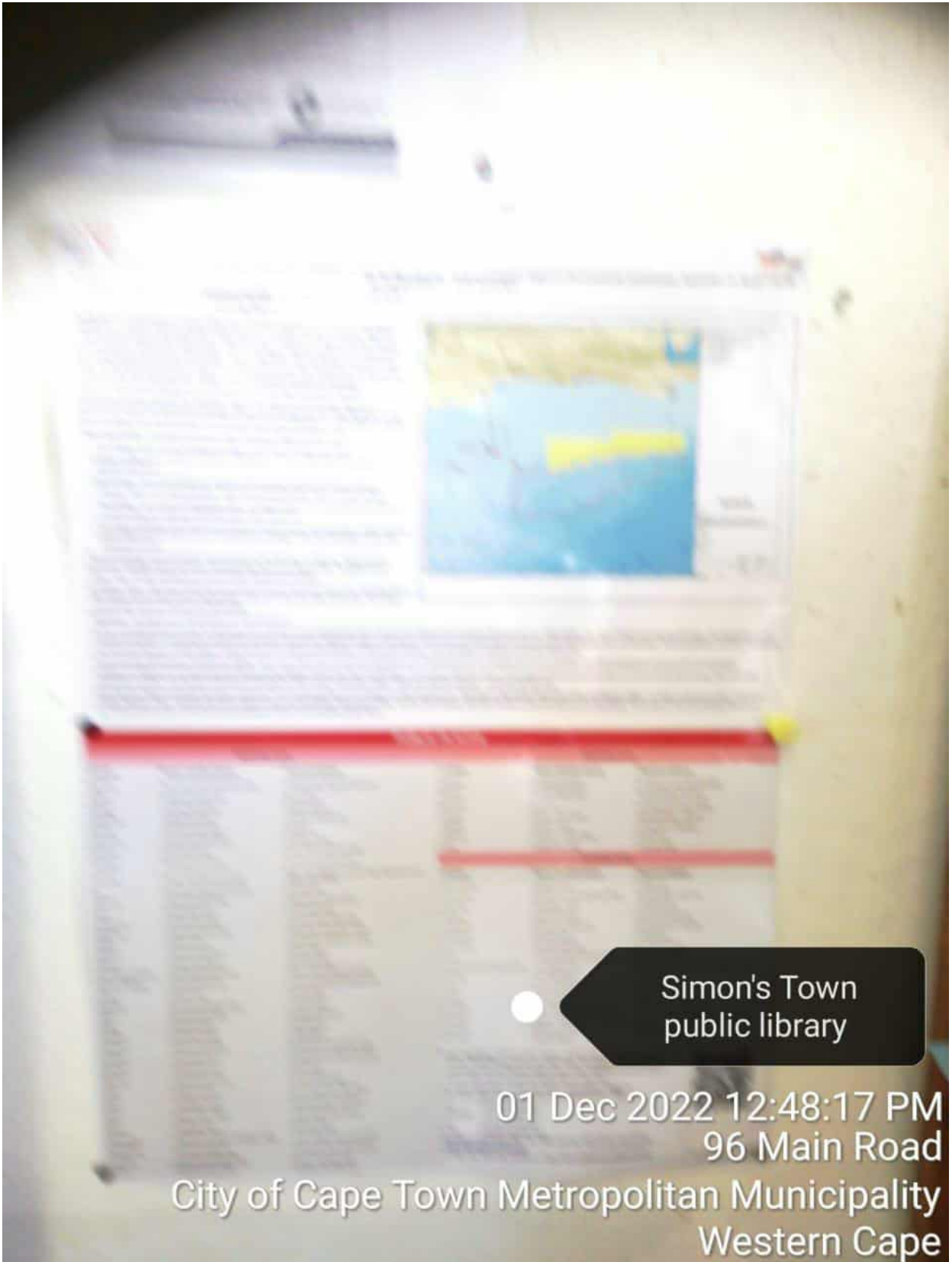
Shark Explorers - Simon's Town

34°11'34.87"S; 18°25'44.59"E

SN



01 Dec 2022 12:37:44 PM
68 Saint George's Street
Simon's Town
City of Cape Town Metropolitan Municipality
Western Cape



Simon's Town
public library

01 Dec 2022 12:48:17 PM

96 Main Road

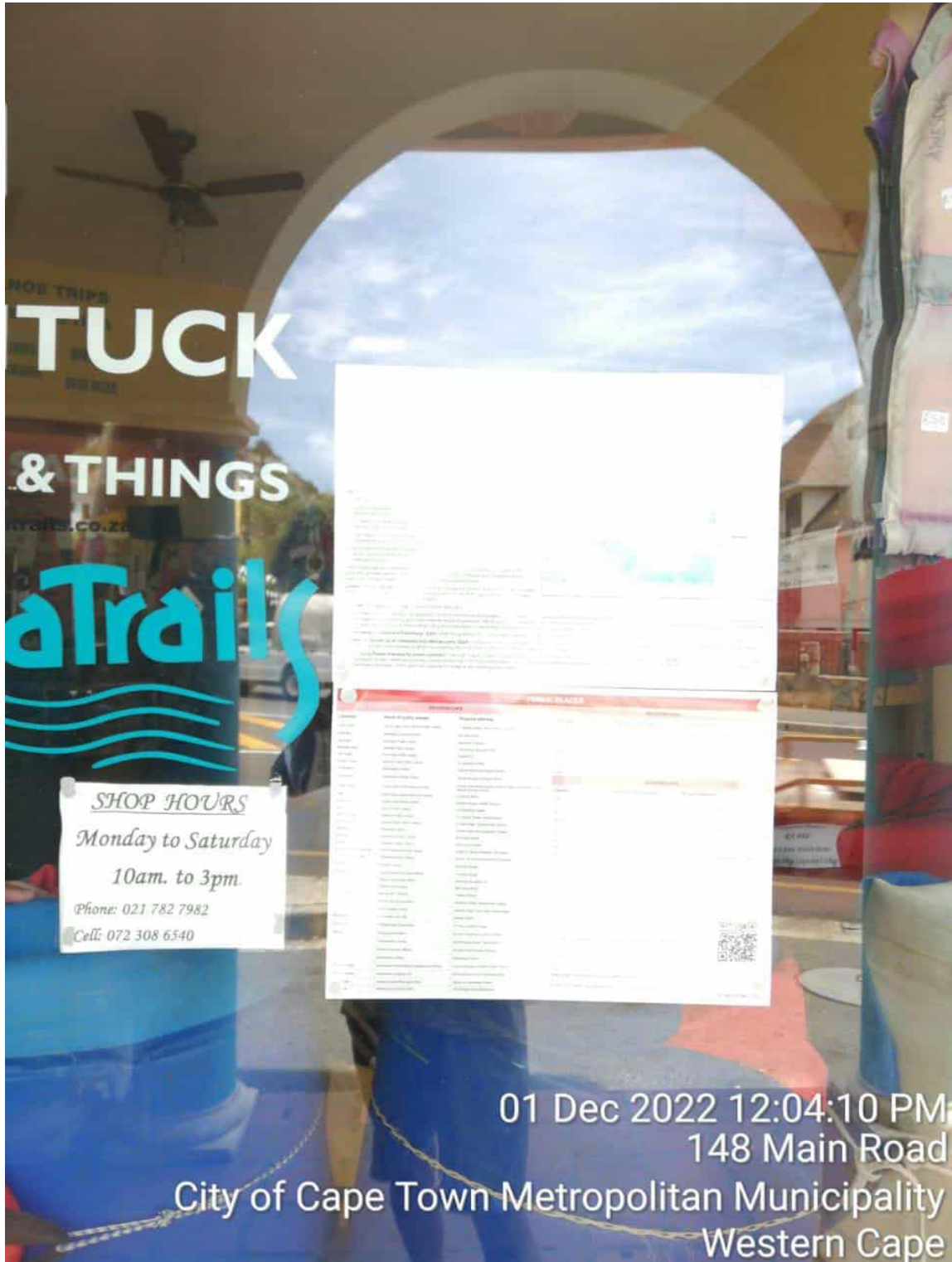
City of Cape Town Metropolitan Municipality

Western Cape

Aquatrail Canoe and Kayak (Beach Sports Club) - Fish Hoek

34° 8'26.59"S; 18°25'47.17"E

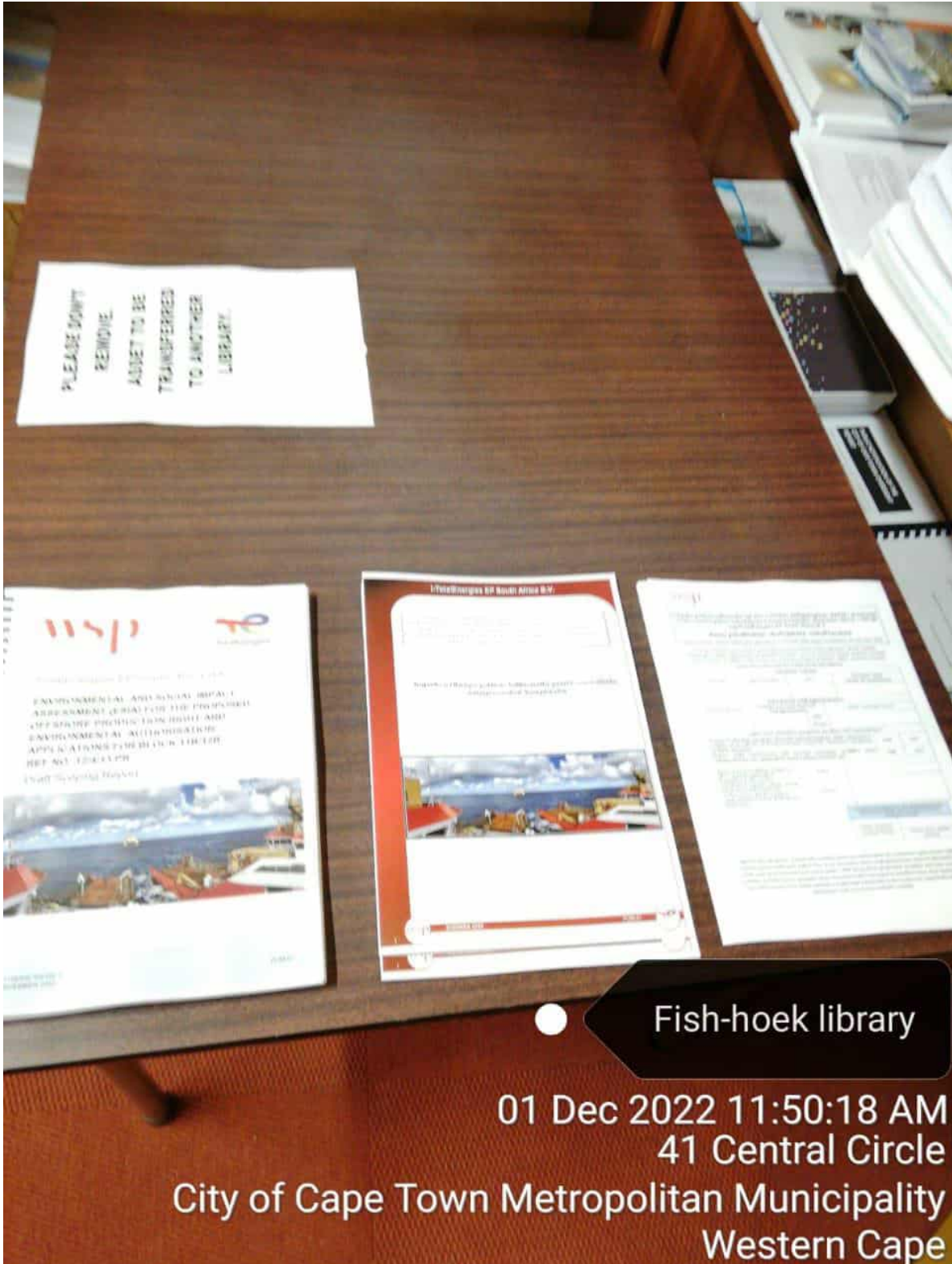
SN



Fish Hoek Public Library - Fish Hoek

34° 8'10.79"S; 18°25'34.92"E

DSR / NTS / SN



Khayelitsha Public Library - Khayelitsha

34° 2'32.70"S; 18°39'36.60"E

DSR / NTS / SN



02 Dec 2022 10:56:41 AM

174 Makabeni Road

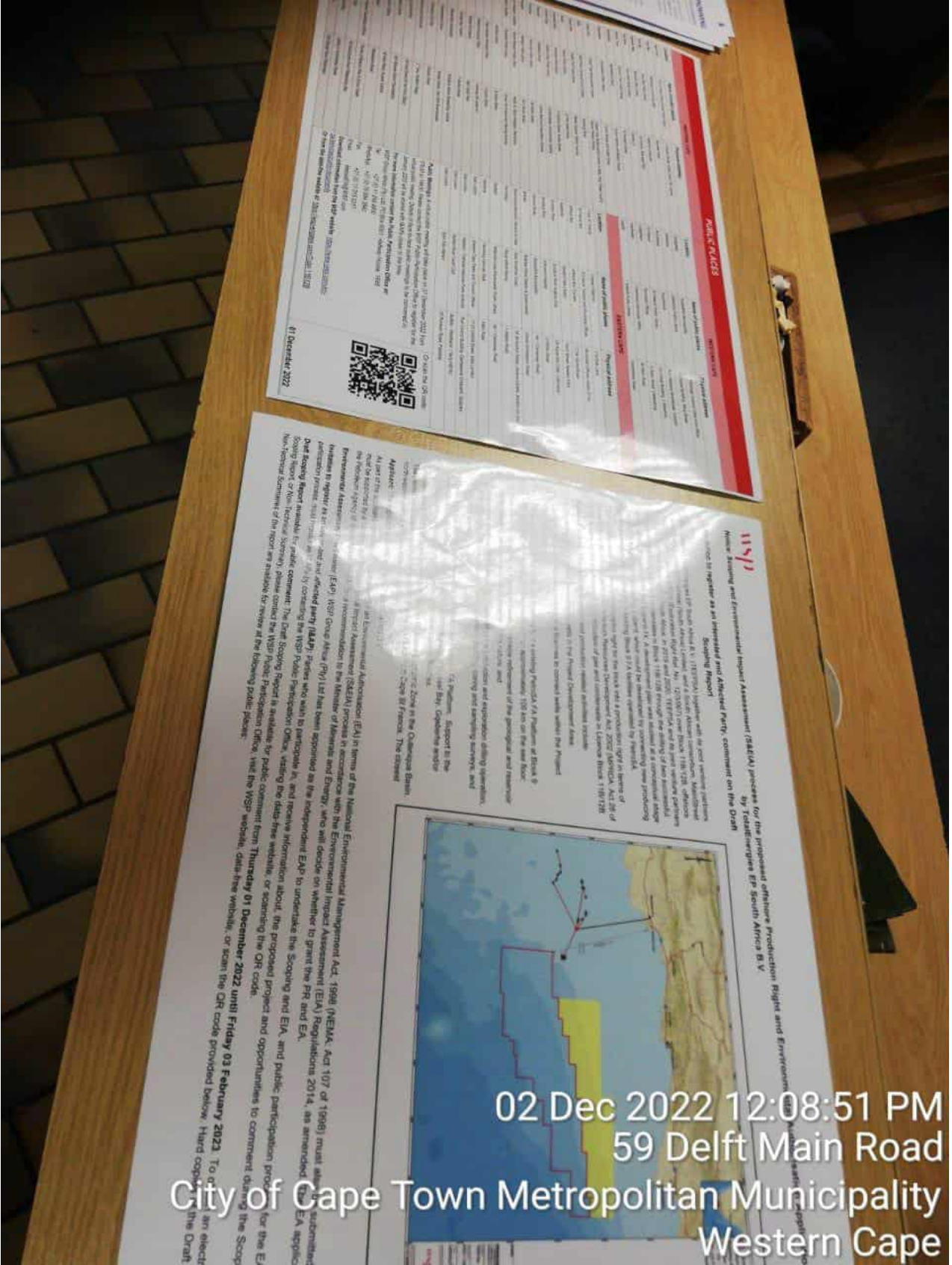
City of Cape Town Metropolitan Municipality

Western Cape

Delft Public Library and Civic Centre - Delft

33°58'25.34"S; 18°38'33.70"E


DSR / NTS / SN



Clareinch Post office - Claremont

33°59'3.20"S; 18°28'26.71"E

SN



Clareinch post office

02 Dec 2022 1:35:36 PM

City of Cape Town Central Public Library - Cape Town City Centre

33°55'33.69"S; 18°25'28.76"E

DSR / NTS / SN

Notice of Scoping and Environmental Impact Assessment (S&EIA) process for the proposed offshore Production Right and Environmental Authorisation Application for Block 11B/12B by TotalEnergies EP South Africa B.V.

Scoping Report

Background: TotalEnergies EP South Africa B.V. (TEPSA) together with its joint venture partners, QasimEnergy, CBP International (South Africa) Limited, and a South African consortium, Maritimise (Pty) Ltd, have an Exploration Right (ER) No. 12/3067 (over Block 11B/12B) offshore (Southwest coast, South Africa) to 2019 and 2020. TEPSA and its joint venture partners discovered gas and associated condensates in Block 11B/12B through the drilling of ten exploration wells, namely Sirokaba-TAK and Lopsos-TX. A development plan was studied at a conceptual stage focusing on the main gas discovery, Lopsos, which could be developed by connecting new producing wells and new subsea manifolds to existing Block 9 FA facilities operated by PetroSA.

TEPSA now seeks to convert its exploration right for the block into a production right in terms of Sections 83 to 86 of the Mineral and Petroleum Resources Development Act, 2002 (MPRDA Act 28 of 2002), to allow for the development and production of gas and condensate in License Block 11B/12B.

Nature of activity: Proposed development and production related activities include:

- The drilling of up to six (6) development wells in the Project Development Area.
- Laying of deep-water subsea manifolds and flowlines to connect wells within the Project Development Area.
- Connection of these manifolds and flowlines to the existing PetroSA FA Platform at Block 9 Offshore Field. Via a subsea pipeline, which will run approximately 100 km on the sea floor.
- The drilling of up to four (4) exploration wells, to enable refinement of the geological and reservoir understanding, as is typical of developments of this nature; and
- Associated activities within the block in support of the production and exploration drilling operation, which might include some surveys, vertical seismic profiling, coring and sampling surveys, and reservoir surveys.

The produced gas and condensate will be supplied to the PetroSA FA Platform. Support to the production activities will be by vessel, departing from the ports of Mossel Bay, Gqeberha and/or Cape Town, through existing port and associated infrastructure facilities.

Location: Block 11B/12B is within the South African Exclusive Economic Zone in the Oudervlei Basin. The closest north-eastern point of the application area is 475 km from Gqeberha. The closest north-western point is 476 km from Mossel Bay.

Applicant: The applicant is TotalEnergies EP South Africa B.V.

As part of the application process, an application for an Environmental Authorisation (EA) in terms of the National Environmental Management Act, 1996 (NEMA Act 107 of 1996) must also be submitted. The application for EA must be supported by a Scoping and Environmental Impact Assessment (S&EIA) process in accordance with the Environmental Impact Assessment (EIA) Regulations 2014, as amended. The EA application must be submitted to the Petroleum Agency of South Africa (PASA) for a recommendation to the Minister of Minerals and Energy, who will decide on whether to grant the ER and EA.

Environmental Assessment Practitioner (EAP): WSP Group Africa (Pty) Ltd has been appointed as the independent EAP to undertake the Scoping and EIA, and public participation process for the EA application.

Invitation to register as an interested and affected party (IIAP): Parties who wish to participate in, and receive information about, the proposed project and opportunities to comment during the Scoping, EIA, and public participation process, must register as IIAPs by contacting the WSP Public Participation Office, visiting the data-link website, or scanning the QR code.

Draft Scoping Report available for public comment: The Draft Scoping Report is available for public comment from **Thursday 01 December 2022 until Friday 03 February 2023**. To obtain an electronic copy of the Draft Scoping Report, or Non-Technical Summaries, please contact the WSP Public Participation Office, visit the data-link website, or scan the QR code provided below. Hard copies of the Draft Scoping Report and Non-Technical Summaries of the report are available for review at the following addresses:

INTSHOBA KAPA			
ENTSHONA KAPA		ENTSHONA KAPA	
Indawo	Igama Leandawo zikawonke wonke	Indawo	Igama Leandawo zikawonke wonke
Cape Town	City of Cape Town Central Public Library	Jedburgh	Saldanha Municipality
Hout Bay	Hangberg Community Hall	Saldanha	Saldanha Public Library
Hout Bay	Hout Bay Public Library	Nardobak	Nardobak Municipality
Michells Plain	Michells Plain Library	St Helena	St Helena Public Library
Fish Hoek	Fish Hoek Public Library	Swartkops	Swartkops Municipality
Simon's Town	Simon's Town Public Library	Swartkops	Swartkops Municipality
Mossel Bay	Mossel Bay Library	Swartkops	Swartkops Municipality
Kleinmond	Kleinmond Public Library	Swartkops	Swartkops Municipality
Green View	Green View Multi-purpose Centre	Swartkops	Swartkops Municipality
Duff	Duff Public Library and Civic Centre	Swartkops	Swartkops Municipality
Grassy Park	Grassy Park Public Library	Swartkops	Swartkops Municipality
Stellenbosch	Stellenbosch Public Library	Swartkops	Swartkops Municipality
Somerset West	Somerset West Library	Swartkops	Swartkops Municipality
Gardens Bay	Gardens Bay Public Library	Swartkops	Swartkops Municipality
Gardens Bay	Gardens Bay Public Library	Swartkops	Swartkops Municipality
Hermanus	Hermanus Public Library	Swartkops	Swartkops Municipality
Hawton	Hawton Public Library	Swartkops	Swartkops Municipality
Mount Pleasant / Zwelof	Mount Pleasant Public Library	Swartkops	Swartkops Municipality
Struisbaai & Agulhas	Struisbaai Public Library	Swartkops	Swartkops Municipality
Armatrus	Armatrus Library	Swartkops	Swartkops Municipality
Breda	Breda Municipal Office	Swartkops	Swartkops Municipality
Wilsand	Wilsand Municipal Office	Swartkops	Swartkops Municipality
Silkeby	Silkeby Municipality	Swartkops	Swartkops Municipality
Mossel Bay	Mossel Bay Tourism	Swartkops	Swartkops Municipality
Mossel Bay	Mossel Bay Municipality	Swartkops	Swartkops Municipality
Mossel Bay	Kleinmond Library	Swartkops	Swartkops Municipality
Mossel Bay	D'Almeida Civic Hall	Swartkops	Swartkops Municipality
Mossel Bay	Pelicanus Local Community	Swartkops	Swartkops Municipality
George	Fishing permit office	Swartkops	Swartkops Municipality
George	Thomasnet Library	Swartkops	Swartkops Municipality
Krynes	Krynes Tourism Office	Swartkops	Swartkops Municipality
Krynes	Krynes Library	Swartkops	Swartkops Municipality
Plettenberg Bay	Kariboon River Marine CapHut Office	Swartkops	Swartkops Municipality
Plettenberg Bay	Kariboon River Anging Club	Swartkops	Swartkops Municipality
Gourts River	Library Gourts Municipal Office	Swartkops	Swartkops Municipality
Widness	Widness Tourism Office	Swartkops	Swartkops Municipality


Intshobisa zikaWonke wonke: Kuzo kubakho intshobisa zikaWonke wonke ephantsi ngendawo nge-07 Disemba 2022 ukusuka ngo-17h30 ukuya ku-19h30. Nceda uqhagamqelane ne-WSP Public Participation Office ukuzi ubhalwele ukubekho kule intshobisa zikaWonke wonke iqhutywa ngevidiyo. Imicakusha zantlangano zikaWonke wonke eza kufutshwa ubuto ngobuto eza kufutshwa ngo-Januwari 2023 kuzo kuchazwa ii-IIAPs ezikuzondolisa i-ESIA.

Ukuzo ufumane inkcazelo engakumbi qhagamqelane ne-WSP Public Participation Office:
 WSP Group Africa (Pty) Ltd, PO Box 6001, Harare, Zimbabwe
 Iimixbeba: +27 (0) 11 254 4800
 I-WhatsApp: +27 (0) 76 694 3842
 I-ibekeli: +27 (0) 76 694 3842
 I-Email: info@wsp.co.za

Dawolweda inkcazelo eyala kwizwebo ezintsebenzisayo:
<https://www.wsp.co.za/resources/public-documents>

Okanye kwiwebhusayithi yedatha yase-intanethi:
<https://www.wsp.co.za>

Okanye usakaza ikhewedi ye-QR:

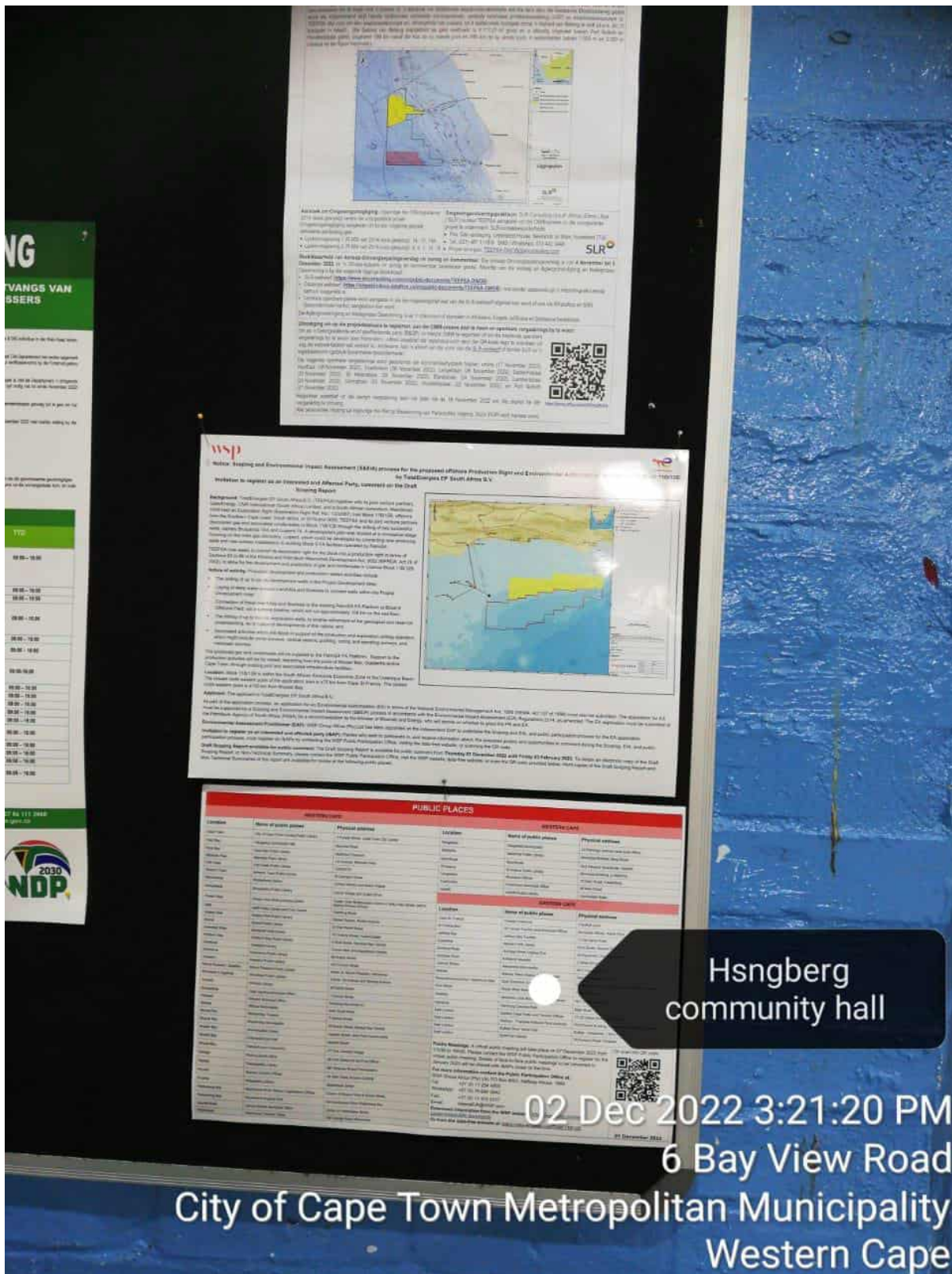


02 Dec 2022 12:51:56 PM

Hangberg Community Library - Houtbay

34° 3'12.36"S, 18°20'30.76"E

DSR / NTS / SN



Hsngberg community hall

02 Dec 2022 3:21:20 PM
6 Bay View Road
City of Cape Town Metropolitan Municipality
Western Cape

DSR / NTS / SN

Somerset West Library - Audas Estate

34° 5'3.12"S; 18°50'56.99"E

DSR / NTS / SN

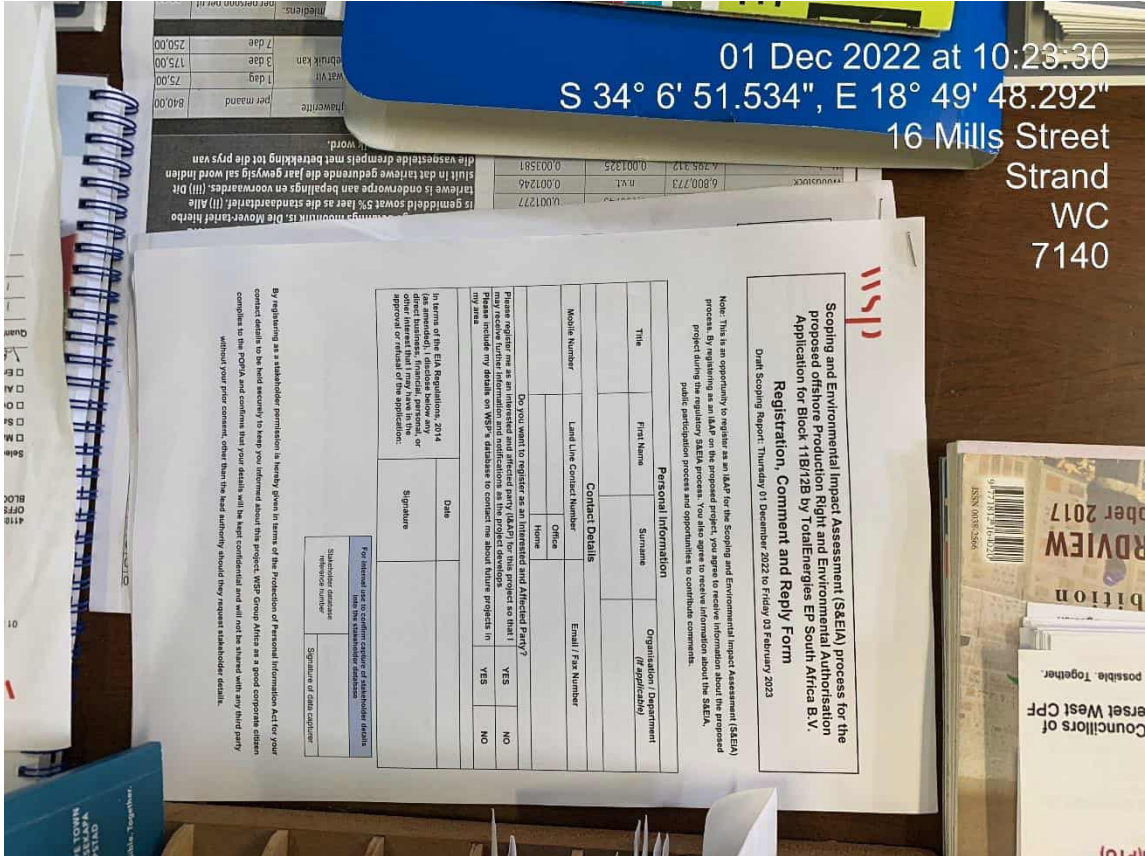
01 Dec 2022 at 09:44:50
S 34° 5' 3.135", E 18° 50' 56.986"
18 Victoria Street
Somerset West
WC
7130



Strand Public Library - Strand

34° 6'51.00"S; 18°49'47.50"E

DSR / NTS / SN



Strand Public Library - Strand

34° 6'51.00"S; 18°49'47.50"E

DSR / NTS / SN

01 Dec 2022 at 10:22:15
S 34° 6' 51.173", E 18° 49' 47.565"
16 Mills Street
Strand
WC
7140



TotalEnergies EP South Africa B.V.

**ENVIRONMENTAL AND SOCIAL IMPACT
ASSESSMENT (ESIA) FOR THE PROPOSED
OFFSHORE PRODUCTION RIGHT AND
ENVIRONMENTAL AUTHORISATION
APPLICATIONS FOR BLOCK 11B/12B -
REF NO: 12/4/13 PR**

Draft Scoping Report



41105306-355162-1
DECEMBER 2022

PUBLIC

on per rit	17,90
on per rit	19,90
on per rit	23,50
on per rit	25,30
on per rit	27,50
on per rit	29,70
on per rit	44,00

/spitstye

on per rit	7,90
on per rit	10,30
on per rit	14,10
on per rit	16,90
on per rit	18,90
on per rit	21,70
on per rit	23,50
on per rit	25,70
on per rit	44,00

le Mover-
ef word
rief hierbo
(ii) Alle
des. (iii) Dit
word indien
rys van


nd	840,00
	75,00
	175,00
	250,00

on per rit (ing)	30,00
---------------------	-------

Gordon's Bay Public Library - Gordon's Bay

34° 9'24.92"S; 18°52'13.47"E

DSR / NTS / SN



Gordon's Bay Public Library - Gordon's Bay

34° 9'24.92"S; 18°52'13.47"E

DSR / NTS / SN



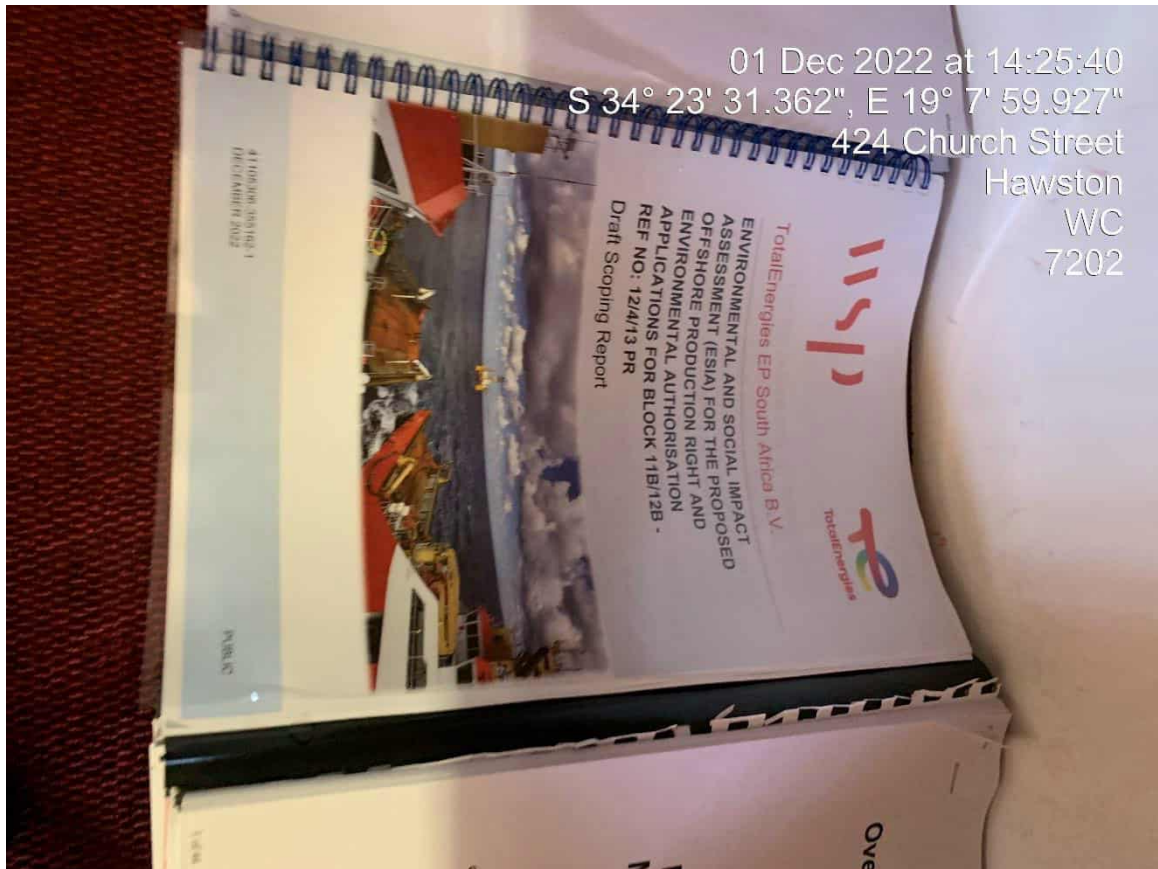
Hawston Public Library - Hawston

34°23'31.40"S; 19° 7'59.93"E

DSR / NTS / SN



01 Dec 2022 at 14:52:54
S 34° 23' 30.635", E 19° 8' 2.541"
424 Church Street
Hawston
WC
7202



01 Dec 2022 at 14:25:40
S 34° 23' 31.362", E 19° 7' 59.927"
424 Church Street
Hawston
WC
7202

Hawston Public Library - Hawston

34°23'31.40"S; 19° 7'59.93"E

DSR / NTS / SN


01 Dec 2022 at 14:25:48
S 34° 23' 31.189", E 19° 8' 0.645"

424 Church Street

Hawston

WC

7202



Mount Pleasant Public Library - Hermanus

34°24'56.17"S; 19°12'51.93"E

DSR / NTS / SN



Hermanus New Harbour - Hermanus

34°26'0.96"S; 19°13'29.69"E

SN



Overstrand Local Municipality - Hermanus

34°25'4.51"S; 19°14'17.93"E

SN

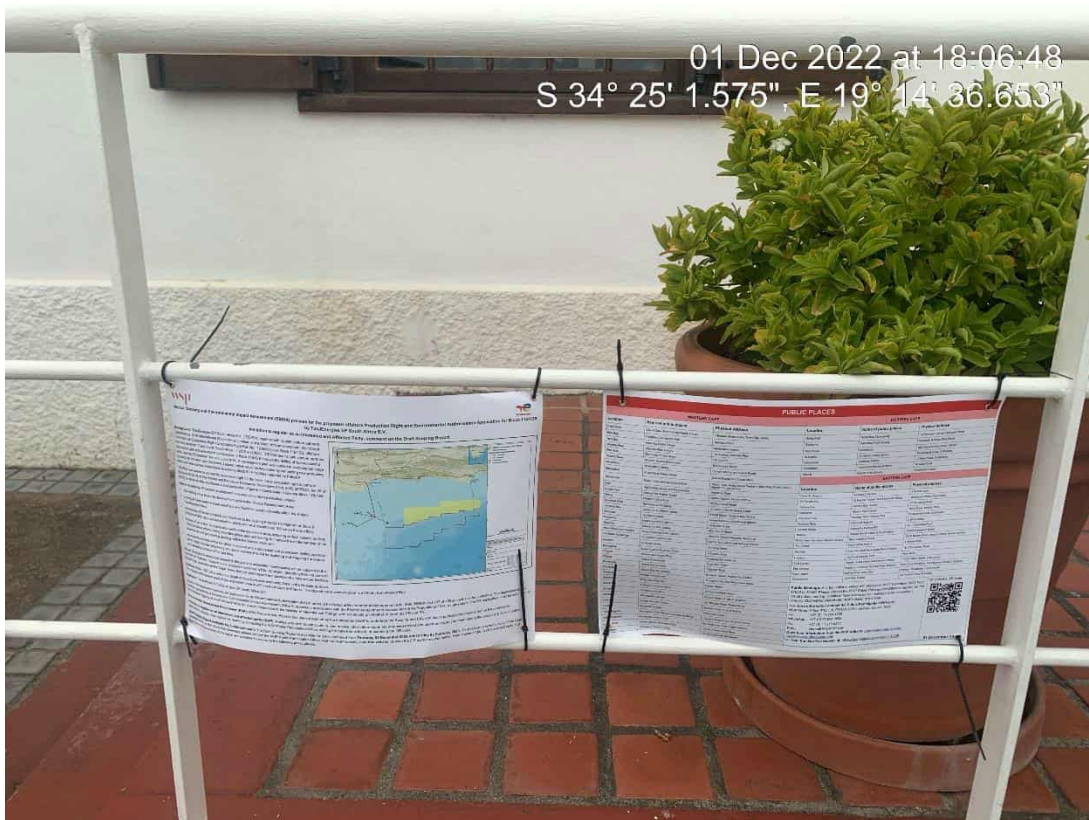
01 Dec 2022 at 16:52:43
S 34° 25' 6.237", E 19° 14' 14.655"
1 Magnolia Avenue
Hermanus
WC
7200



Hermanus Tourism - Hermanus

34°25'1.48"S; 19°14'35.87"E


SN



Gansbaai Library - Gansbaai

34°35'22.08"S; 19°21'2.06"E


DSR / NTS / SN



Gansbaai Municipal Office - Gansbaai

34°35'22.13"S; 19°21'2.10"E

SN



Cape Agulhas Municipal Office - Bredarsdorp

34°31'59.32"S; 20° 2'19.25"E

DSR / NTS / SN



02 Dec 2022 at 12:10:52
S 34° 32' 1.664", E 20° 2' 19.666"
3 Van Riebeeck Street
Bredasdorp
WC
7280

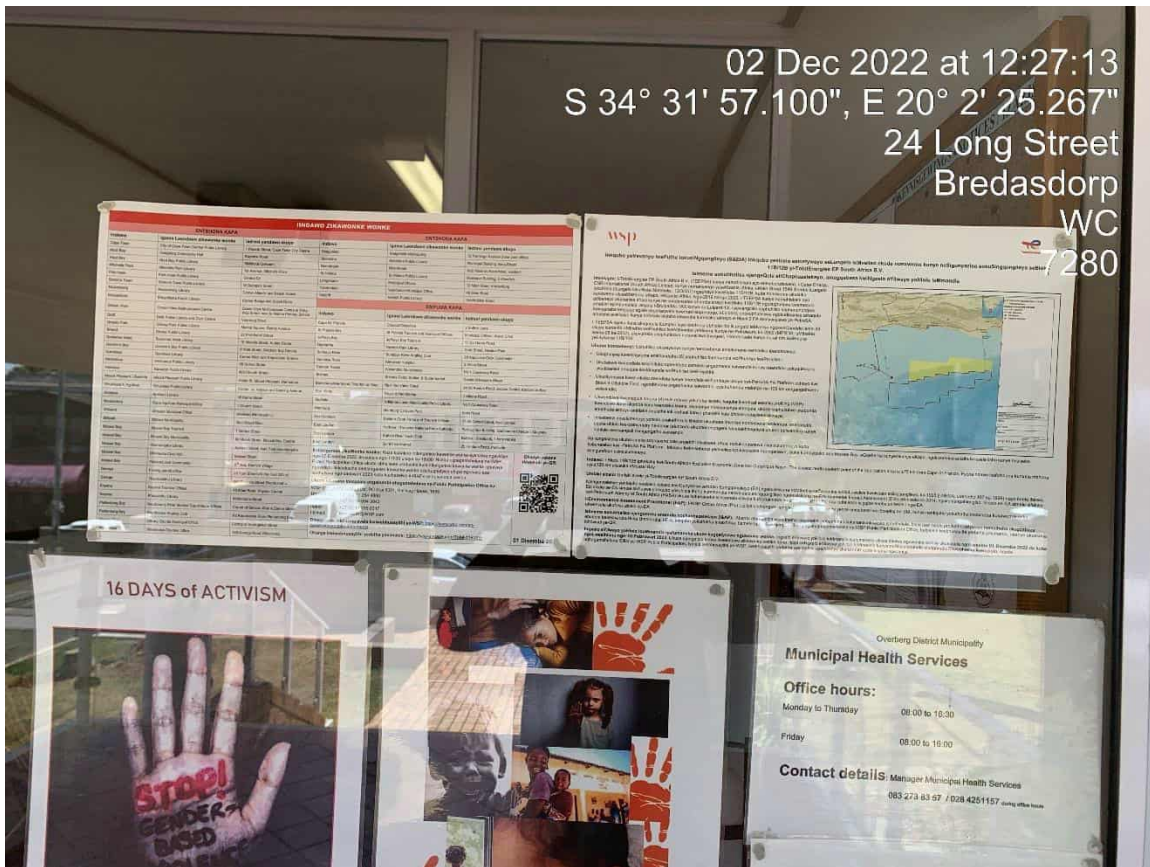



02 Dec 2022 at 12:15:25
S 34° 32' 1.899", E 20° 2' 19.660"
3 Van Riebeeck Street
Bredasdorp
WC
7280

Bredarsdorp - Bredarsdorp

34°31'57.10"S; 20° 2'25.27"E

SN



Struisbaai Public Library - Struisbaai

34°47'0.45"S; 20° 2'0.88"E

DSR / NTS / SN



Struisbaai Caltex - Struis Bay

34°47'43.36"S; 20° 2'33.38"E

SN

02 Dec 2022 at 13:23:36

S 34° 47' 43.803", E 20° 2' 33.803"

1 Main Road

Struis Bay

WC

7285



Struisbaai Caltex - Struis Bay

34°47'43.36"S; 20° 2'33.38"E

SN

02 Dec 2022 at 13:23:41

S 34° 47' 43.425", E 20° 2' 33.955"

1 Main Road
Struis Bay
WC
7285



Notice: Scoping and Environmental Impact Assessment (S&EIA) process for the proposed offshore Production Right and Environmental Authorisation on a Production Right Block 11B/12B by TotalEnergies EP South Africa B.V.

Invitation to register as an Interested and Affected Party, comment on the Draft Scoping Report

Background: TotalEnergies EP South Africa B.V. (TEEPSA) together with its joint venture partners, QatarEnergy, CNR International (South Africa) Limited, and a South African consortium, MainStreet 1549 held an Exploration Right (Exploration Right Ref. No.: 12/3/067) over Block 11B/12B, offshore from the Southern Cape coast, South Africa. In 2019 and 2020, TEEPSA and its joint venture partners discovered gas and associated condensates in Block 11B/12B through the drilling of two successful wells, namely Brupadda-1AX and Luiperd-1X. A development plan was studied at a conceptual stage focusing on the main gas discovery, Luiperd, which could be developed by connecting new producing wells and new subsea installations to existing Block 9 FA facilities operated by PetroSA.

TEEPSA now seeks to convert its exploration right for the block into a production right in terms of Sections 83 to 86 of the Mineral and Petroleum Resources Development Act, 2002 (MPRDA: Act 28 of 2002), to allow for the development and production of gas and condensate in Licence Block 11B/12B.

Nature of activity: Proposed development and production related activities include:

- The drilling of up to six (6) development wells in the Project Development Area;
- Laying of deep-water subsea manifolds and flowlines to connect wells within the Project Development Area;
- Connection of these manifolds and flowlines to the existing PetroSA FA Platform at Block 9 Offshore Field, via a subsea pipeline, which will run approximately 109 km on the sea floor;
- Drilling of up to four (4) exploration wells in the application area, including vertical seismic profiling (VSP) in areas where drilling may take place, and well testing, to improve the understanding of the potential oil and gas bearing geology within the licence block; and
- Associated activities within the Block in support of the production and exploration drilling operation, which might include bathymetry and sonar surveys (helpful for exploring and mapping the ocean) and sampling surveys of the sea floor.

Should the project's economics support it, the gas and associated condensates will be supplied to the PetroSA FA Platform. Support to the production activities will be by vessel, departing from the ports of Mossel Bay, Gqeberha and/or Cape Town, through existing port and associated infrastructure facilities.

Location: Block 11B/12B is within the South African Exclusive Economic Zone in the Outeniqua Basin. The closest north-eastern point of the application area is 475 km from Cape St Francis. The closest north-western point is ±120 km from Mossel Bay.

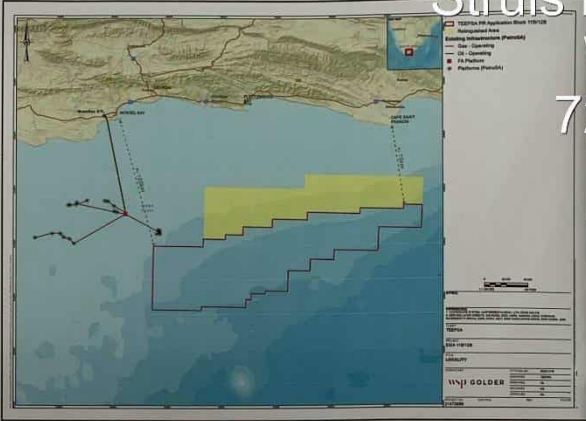
Applicant: The applicant is TotalEnergies EP South Africa B.V.

As part of the application process, an application for an Environmental Authorisation (EA) in terms of the National Environmental Management Act, 1998 (NEMA: Act 107 of 1998) must also be submitted. The application for EA must be supported by a Scoping and Environmental Impact Assessment (S&EIA) process in accordance with the Environmental Impact Assessment (EIA) Regulations 2014, as amended. The EA application must be submitted to the Petroleum Agency of South Africa (PASA) for a recommendation to the Minister of Minerals and Energy, who will decide on whether to grant the PR and EA.


Environmental Assessment Practitioner (EAP): WSP Group Africa (Pty) Ltd has been appointed as the independent EAP to undertake the Scoping and EIA, and public participation process for the EA application.

Invitation to register as an interested and affected party (I&AP): Parties who wish to participate in, and receive information about, the proposed project and opportunities to comment during the Scoping, EIA, and public participation process, must register as I&APs by contacting the WSP Public Participation Office, visiting the data-free website, or scanning the QR code.

Draft Scoping Report available for public comment: The Draft Scoping Report is available for public comment from **Thursday 01 December 2022 until Friday 03 February 2023**. To obtain an electronic copy of the Draft Scoping Report or Non-Technical Summary, please contact the WSP Public Participation Office, visit the WSP website, data-free website, or scan the QR code provided below. Hard copies of the Draft Scoping Report and Non-Technical Summaries of the report are available for review at the following public places:



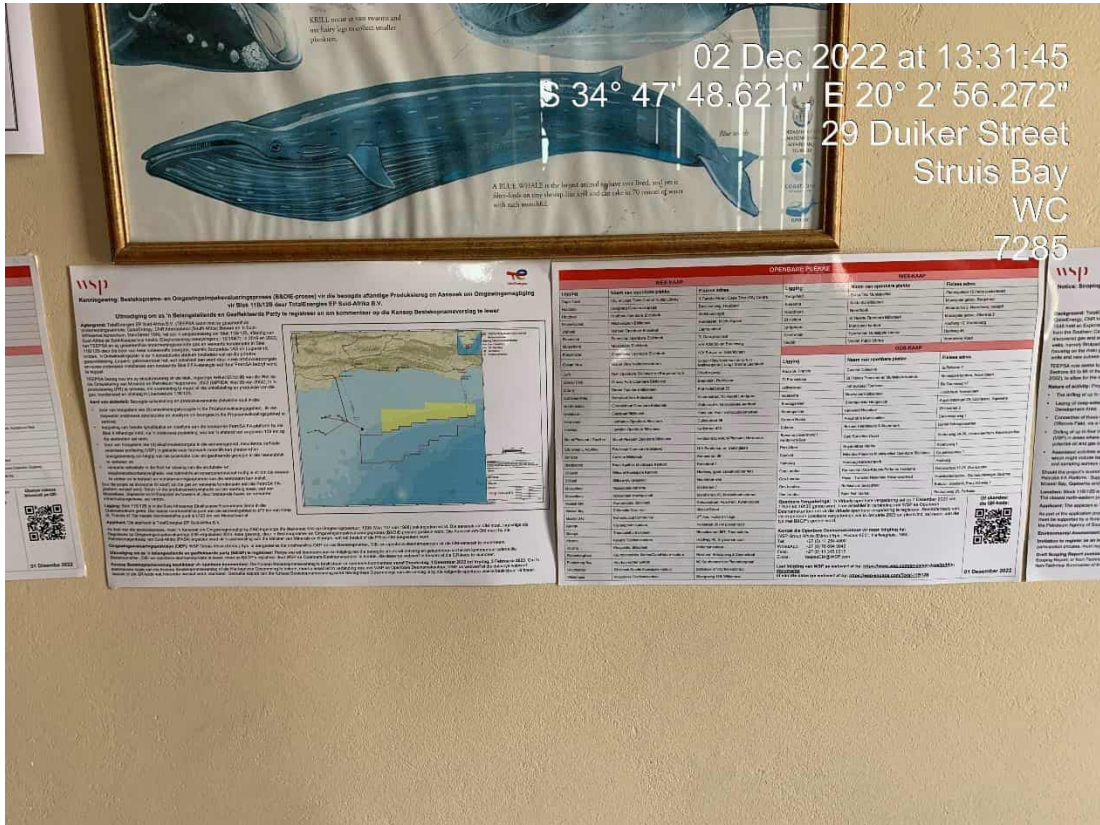
PUBLIC PLACES

WESTERN CAPE			WESTERN CAPE		
Location	Name of public places	Physical address	Location	Name of public places	Physical address
Cape Town	City of Cape Town Central Public Library	1 Parade Street, Cape Town City Centre	Seddefield	Seddefield Municipality	12 Flamingo Avenue (near post office)
Hout Bay	Hangberg Community Hall	Bayview Road	Saldanha	Saldanha Public Library	Municipal Building, Berg Street
Hout Bay	Hout Bay Public Library	Melkies Crescent	Noordhoek	Noordhoek	No 2 Albatros Noordhoek, Veldrif
Michells Plain	Michells Plain Library	1st Avenue, Michells Plain	St Helena	St Helena Public Library	Municipal Building, 2 Albertos
Fish Hook	Fish Hook Public Library	Central Cir	Langelbaan	Municipal Offices	12 Main Road, Vredenburg
Simon's Town	Simon's Town Public Library	St George's Street	Yzerfontein	Yzerfontein Municipal Office	46 Main Road
Muizenberg	Muizenberg Library	Corner Atlantic and Beach Roads	Vaalkr	Veldrif Public Library	Voortrekker Road
Viyellathu	Khayelitsha Public Library	Corner Borjia and Sulani Drive	EASTERN CAPE		
Ocean View	Ocean View Multi-purpose Centre	Ocean View Multipurpose Centre in Milky Way Street, next to Marine Primary School	Cape St. Francis	Coastal Collective	2 Suffolk Lane
Deift	Deift Public Library and Civic Centre	Voortrug Road	St Francis Bay	St Francis Tourism and Municipal Offices	Municipal Offices, Assisi Drive
Grassy Park	Grassy Park Public Library	Market Square, Reddy Avenue	Jeffreys Bay	Jeffreys Bay Tourism	17 De Gama Road
Strand	Strand Public Library	22 Piet Retief Street	Gqeberha	Newton Park Library	Hunt Street, Newton Park
Sonneset West	Sonneset West Library	10 Victoria Street, Audas Estate	Sundays River	Sundays River Angling Club	29 Aquavista Creel, Colchester
Gordon's Bay	Gordon's Bay Public Library	8 Wall Street, Gordon's Bay Central	Cannon Rocks	Kirkwood Hospital	2 Whale Street
Gansbaai	Gansbaai Library	Corner Main and Kapakaba Streets	Boknes	Alexandria Municipality	No 1 Causeway Road
Hermanus	Hermanus Public Library	66 Duker Street	Boknes	Boknes Patrol Station & Supermarket	Daniel Scheepers Street
Hawston	Hawston Public Library	423 Church Street	Bosmansriviermond / Kerton-on-Sea	Spar Sunshine Coast	34-36 Kerton Road, Jacana Centre, Kerton-on-Sea
Mount Pleasant / Zwelife	Mount Pleasant Public Library	Heide St, Mount Pleasant, Hermanus	Port Alfred	Royal Alfred Marina	1 Albany Road
Struisbaai / Agulhas	Struisbaai Public Library	Corner 1st Avenue and Deining Avenue	Seefield	Ndabambe Local Municipality Public Library	No 1 Causeway Road
Armatson	Armatson Library	39 Kamp Street	Hamburg	Hamburg Caravan Park	Main Road
Bredasdorp	Cape Agulhas Municipal Office	1 Church Street	East London	Eastern Cape Parks and Tourism Offices	17-25 Oxford Street, East London
Witsand	Witsand Municipal Office	Hooftweg (No street nr)	Harbour	- Transnet National Ports Authority	Port Control Building, Ganteaume Crescent, Guigney
Sitibaal	Sitibaal Municipality	Main Road West	East London	Buffalo River Yacht Club	Buffalo - Westbank, 1 ferry Hill Rd
Mossel Bay	Mossel Bay Tourism	7 Market Street	East London	Spirit Fish Market	25 Porton Road, Parkside
Mossel Bay	Mossel Bay Municipality	99 Marsh Street, Mossel Bay Central	Public Meetings: A virtual public meeting will take place on 07 December 2022 from 17h30 to 19h30. Please contact the WSP Public Participation Office to register for the virtual public meeting. Details of face-to-face public meetings to be convened in January 2023 will be shared with I&APs closer to the time.		
Mossel Bay	Kwanongqaba Library	Adrian Street, Asia Park Kwanongqaba	For more information contact the Public Participation Office at: WSP Group Africa (Pty) Ltd, PO Box 6001, Halfway House, 1685 Tel: +27 (0) 11 254 4800 WhatsApp: +27 (0) 76 694 3842 Fax: +27 (0) 11 315 0317 Email: teepsaEIA@WSP.com		
Mossel Bay	D'Almeida Civic Hall	Mossel Street	Download information from the WSP website: https://www.wsp.com/en-za/services/public-documents		
Mossel Bay	Fishers Local Community	2 nd Ave, Harfield Village	Or from the data-free website at: https://wsp-engage.com/Total-11B12B		
George	Fishing permit office	95 York Street (At the Post Office)			
George	Thembelithu Library	807 Braccias Street Thembelithu			
Kynisa	Kynisa Tourism Offices	40 Main Road, Kynisa Central			
Kynisa	Khayelitsha Library	Mhathane Street			
Panorama Bay	Kaurbooms River Marina/ CapeNature Offices	Corner of Beacon Way & Zenon Street			
Plattenburg Bay	Kaurbooms Angling Club	N2 Kaurbooms River Plattenburg Bay			
Gourits River	Library County Municipal Office	Library in Ingomshale Stream			
Gourits River	Witsand Tourism Office	46 Witsand Street			

L'Agulhas Caravan Park - Struis Bay

34°47'48.41"S; 20° 2'56.96"E

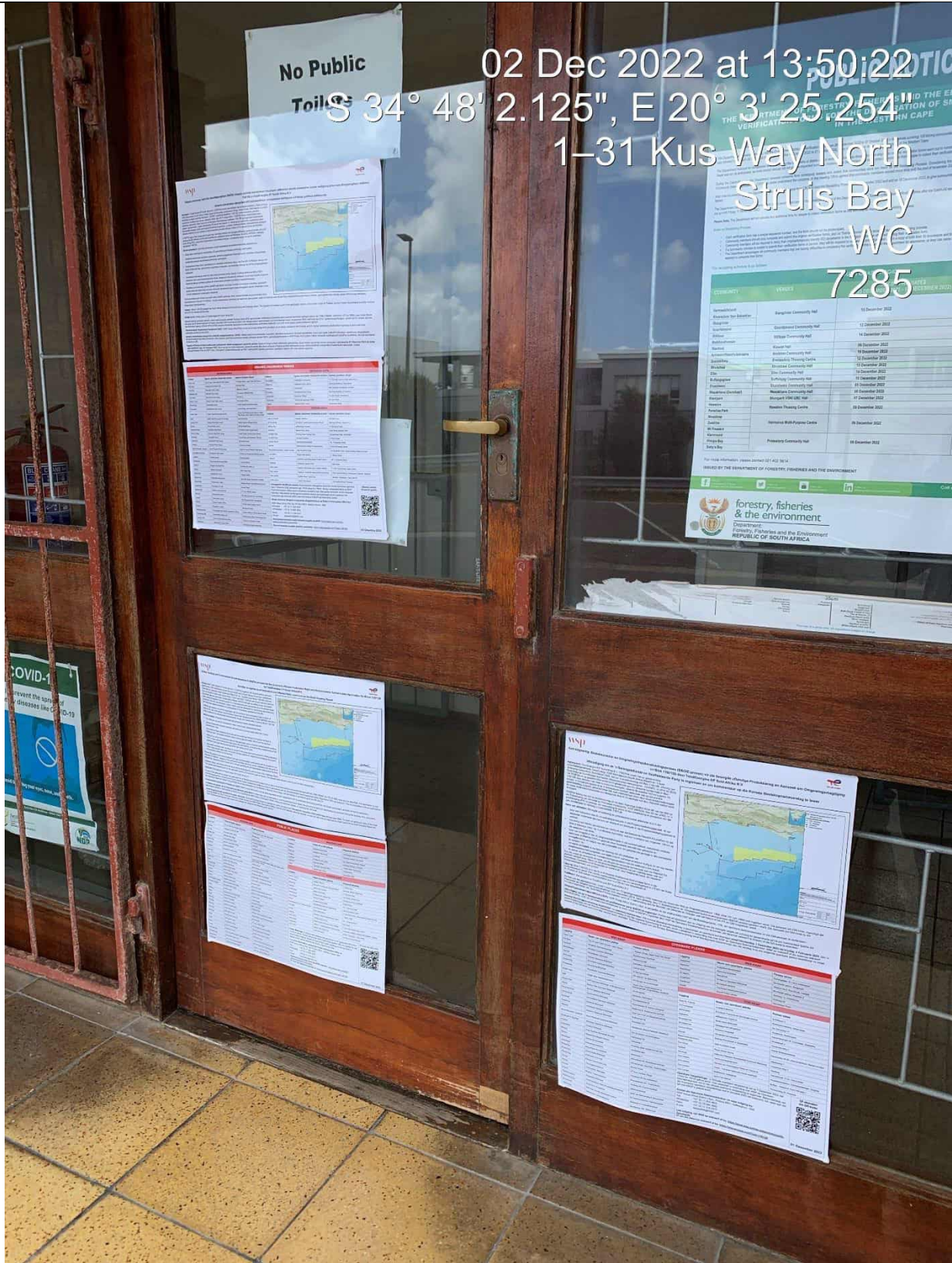
SN



Struisbaai Harbour - Struis Bay

34°48'2.45"S; 20° 3'25.47"E


SN



Arniston Library - Arniston

34°39'43.99"S; 20°13'43.36"E

DSR / NTS / SN



Arniston Library - Arniston

34°39'43.99"S; 20°13'43.36"E

DSR / NTS / SN

02 Dec 2022 at 14:47:57
S 34° 39' 45.036", E 20° 13' 43.536"

1 Dorp Street
Arniston



Notice: Scoping and Environmental Impact Assessment (S&EIA) process for the proposed offshore Production Right and Environmental Authorisation Application for Block 11B/12B by TotalEnergies EP South Africa B.V.

Invitation to register as an Interested and Affected Party, comment on the Draft Scoping Report

Background: TotalEnergies EP South Africa B.V. (TEEPSA) together with its joint venture partners, QatarEnergy, CNR International (South Africa) Limited, and a South African consortium, MainStreet 1549 held an Exploration Right (Exploration Right Ref. No.: 12/3/067) over Block 11B/12B, offshore from the Southern Cape coast, South Africa. In 2019 and 2020, TEEPSA and its joint venture partners discovered gas and associated condensates in Block 11B/12B through the drilling of two successful wells, namely Brulpadda-1AX and Luiperd-1K. A development plan was studied at a conceptual stage focusing on the main gas discovery, Luiperd, which could be developed by connecting new producing wells and new subsea installations to existing Block 9 FA facilities operated by PetroSA.

TEEPSA now seeks to convert its exploration right for the block into a production right in terms of Sections 63 to 68 of the Mineral and Petroleum Resources Development Act, 2002 (MPRDA: Act 28 of 2002), to allow for the development and production of gas and condensate in Licence Block 11B/12B.

Nature of activity: Proposed development and production related activities include:

- The drilling of up to six (6) development wells in the Project Development Area;
- Laying of deep-water subsea manifolds and flowlines to connect wells within the Project Development Area;
- Connection of these manifolds and flowlines to the existing PetroSA FA Platform at Block 9 Offshore Field, via a subsea pipeline, which will run approximately 109 km on the sea floor;
- Drilling of up to four (4) exploration wells in the application area, including vertical seismic profiling (VSP) in areas where drilling may take place, and well testing, to improve the understanding of the potential oil and gas bearing geology within the licence block; and
- Associated activities within the Block in support of the production and exploration drilling operation, which might include bathymetry and sonar surveys (helpful for exploring and mapping the ocean) and sampling surveys of the sea floor.

Should the project's economics support it, the gas and associated condensates will be supplied to the PetroSA FA Platform. Support to the production activities will be by vessel, departing from the ports of Mossel Bay, Gqeberha and/or Cape Town, through existing port and associated infrastructure facilities.

Location: Block 11B/12B is within the South African Exclusive Economic Zone in the Outeniqua Basin. The closest north-eastern point of the application area is 275 km from Cape St Francis. The closest north-western point is ±120 km from Mossel Bay.

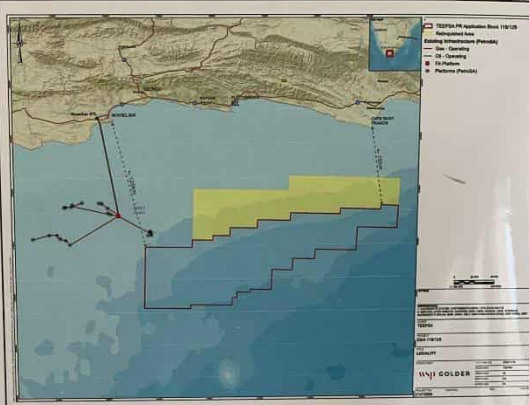
Applicant: The applicant is TotalEnergies EP South Africa B.V.

As part of the application process, an application for an Environmental Authorisation (EA) in terms of the National Environmental Management Act, 1998 (NEMA: Act 107 of 1998) must also be submitted. The application for EA must be supported by a Scoping and Environmental Impact Assessment (S&EIA) process in accordance with the Environmental Impact Assessment (EIA) Regulations 2014, as amended. The EA application must be submitted to the Petroleum Agency of South Africa (PASA) for a recommendation to the Minister of Minerals and Energy, who will decide on whether to grant the PR and EA.

Environmental Assessment Practitioner (EAP): WSP Group Africa (Pty) Ltd has been appointed as the independent EAP to undertake the Scoping and EIA, and public participation process for the EA application.

Invitation to register as an interested and affected party (I&AP): Parties who wish to participate in, and receive information about, the proposed project and opportunities to comment during the Scoping, EIA, and public participation process, must register as I&APs by contacting the WSP Public Participation Office, visiting the data-free website, or scanning the QR code.

Draft Scoping Report available for public comment: The Draft Scoping Report is available for public comment from **Thursday 01 December 2022 until Friday 03 February 2023**. To obtain an electronic copy of the Draft Scoping Report, or Non-Technical Summary, please contact the WSP Public Participation Office, visit the WSP website, data-free website, or scan the QR code provided below. Hard copies of the Draft Scoping Report and Non-Technical Summaries of the report are available for review at the following public places:



Uitnodig

Uitnodig om as 'n belangstaal Bestekopname, OIE- en openbare Konsesp Bestekopname te besoek. Die proses is beskikbaar op die WSP se data-vrye webwerf, of deur die QR-kode wat hieronder is.

TEEPSA soek nou om sy eksplorasie- en produksiereg vir die Ontwikkeling van Minerale produksiereg (PR) te omskep, gas, kondensaat en olie te produseer.

Aard van aktiwiteit: Beoogde

- boor van hoogstens ses (6) diepwater ondersee spruite in die Projek Ontwikkelingsgebied;
- koppeling van hierdie spruite met die bestaande platform via 'n subsee buis, wat ongeveer 109 km op die seebodem sal strek;
- boor van hoogstens vier (4) eksplorasie boorputte in die toepassinggebied, insluitend vertikale seismiese profilering (VSP) in gebiede waar booring mag plaasvind, en welltesting, om die begrip van die olie- en gasdragende geologiese geologie binne die lisensieblok te verbeter; en
- geassosieerde aktiwiteite binne die blok in ondersteuning van die produksie- en eksplorasie boorputte, wat moontlik bathymetriese en sonar ondersoekings (helpsaam vir die verkenning en kaartlegging van die oseaan) en oseaanmonsternemings insluit.

Ligging: Blok 11B/12B is in die Oudeniqua-bassin. Die naaste noordoostepunt van die aansoekgebied is 275 km van Kaap S. Francois af. Die naaste noordwestepunt is ±120 km van Mosselbaai.

Applicant: Die aansoek is deur TotalEnergies EP Suid-Afrika B.V.

As deel van die aansoekproses, moet 'n Scoping- en Ombuigingsimpaktoets (S&EIA) proses in ooreenstemming met die Ombuigingsimpaktoets (EIA) Regulasies van 2014, soos aangepas, voorgelê word.

Die aansoek vir Ombuigingsimpaktoets (EA) moet ook voorgelê word aan die Petroleumagentskap van Suid-Afrika (PASA) vir 'n aanbeveling aan die Minister van Minerale en Energie, wat sal besluit op of die PR en EA toegestaan word.

PUBLIC PLACES					
WESTERN CAPE			WESTERN CAPE		
Location	Name of public places	Physical address	Location	Name of public places	Physical address
Cape Town	City of Cape Town Central Public Library	1 Parade Street, Cape Town City Centre	Setdelfeld	Setdelfeld Municipality	12 Flamingo Avenue (near post office)
Hout Bay	Hangberg Community Hall	Bayview Road	Saldanha	Saldanha Public Library	Municipal Building, Berg Street
Hout Bay	Hout Bay Public Library	Malkhout Crescent	Noordhoek	Noordhoek	No 2 Albatros Noordhoek, Veldhof
Michells Plain	Michells Plain Library	1st Avenue, Michells Plain	St Helena	St Helena Public Library	Municipal Building, 2 Albertos
Pin Hook	Pin Hook Public Library	Central Cir	Simon's Town	Simon's Town Municipal Office	12 Main Road, Vredenburg
Simon's Town	Simon's Town Public Library	36 George Street	Muldenburg	Muldenburg Municipal Office	48 Main Road
Muldenburg	Muldenburg Library	Corner Atlantic and Bevin Roads	Khayelitsha	Voorsteker Public Library	Voorsteker Road
Khayelitsha	Khayelitsha Public Library	Corner Benga and Sabel Drive			
Ocean View	Ocean View Multi-purpose Centre	Ocean View Multi-purpose Centre to Milky Way Street, next to Marine Primary School	EASTERN CAPE		
Defiet	Defiet Public Library and Civic Centre	Voorsteker Road	Cape St. Francis	Coastal Collection	2 Suffolk Lane
Grassy Park	Grassy Park Public Library	Market Square, Raddy Avenue	St Francis Bay	St Francis Tourism and Municipal Offices	Municipal Offices, Assala Drive
Strand	Strand Public Library	22 Plet Street	Jaffrey Bay	Jaffrey Bay Tourism	17 Oa Gama Road
Somerset West	Somerset West Library	10 Victoria Street, Justice Estate	Newton Park	Newton Park Club	Hurd Street, Newton Park
Gordon's Bay	Gordon's Bay Public Library	6 Wall Street, Gordon's Bay Central	Sundays River	Sundays River Angling Club	29 Aqueduct Cres, Colchester
Gardabaai	Gardabaai Library	Corner Main and Kapokboom Streets	Sundays River	Alexandria Municipality	2 White Street
Hermanus	Hermanus Public Library	66 Duiker Street	Canon Rocks	Canon Rocks	No 1 Causeway Road
Haerlton	Haerlton Public Library	423 Church Street	Bloubaai	Bloubaai Public Station & Supermarket	Canter Schuyvers Street
Mount Pleasant / Zwelithi	Mount Pleasant Public Library	Heide St, Mount Pleasant, Hermanus	Boesmansvlei / Kardin-en-Ses	Royal Alfred Marina	34-38 Newton Road, Jozeane Centre, Kardin-en-Ses
Struisbaai / Agulhas	Struisbaai Public Library	Corner 1st Avenue and Daring Avenue	Port Alfred	Port Alfred	1 Albany Road
Arniston	Arniston Library	39 Kamp Street	Sourfield	Haerlton Local Municipality Public Library	No 1 Causeway Road
Bredasdorp	Cape Agulhas Municipal Office	1 Church Street	Haerlton	Haerlton Caravan Park	Main Road
Wilsand	Wilsand Municipal Office	Hoekweg (off street nr)	East London	Eastern Cape Parks and Tourism Office	17-25 Oxford Street, East London
Stilbaai	Stilbaai Municipality	Main Road Street	East London	Harbour - Transnet National Ports Authority	Port Control Building, Galesmane Crescent, Ougny
Mossel Bay	Mossel Bay Tourism	7 Market Street	East London	Buffalo River Yacht Club	Buffalo - Westbank, 1 Harry Hill Rd
Mossel Bay	Mossel Bay Municipality	39 March Street, Mossel Bay Central	East London	Spide Fish Market	25 Penton Road, Parkside
Mossel Bay	Keeromengat Library	Adrianus Street, Aale Park Keeromengat			
Mossel Bay	D'Almeida Civic Hall	27 th Ave, Harfield Village			
Mossel Bay	Fishers Local Community	867 Sharda Street, Theinastadu			
George	Fishing permit office	95 York Street (At the Post Office)			
George	Theinastadu Library	867 Sharda Street, Theinastadu			
Kroeyna	Kroeyna Tourism Offices	40 Main Road, Kroeyna Central			
Kroeyna	Khayelitsha Library	Mtshathane Street			
Phakisaan Bay	Phakisaan River Marine Captains Office	Corner of Beacon Way & Zetun Street			
Phakisaan Bay	Phakisaan Angling Club	No 42 Phakisaan River Phakisaan Bay			
Phakisaan Bay	Library Galesmane Municipal Office	Library in Voorsteker Street			
Wilsand	Wilsand Tourism Office	188 George Road, Wilsand			



Or scan the QR code

01 December 2022

Public Meetings: A virtual public meeting will take place on 07 December 2022 from 17h30 to 19h30. Please contact the WSP Public Participation Office to register for the virtual public meeting. Details of face-to-face public meetings to be convened in January 2023 will be shared with I&APs closer to the time.

For more information contact the Public Participation Office at:
WSP Group Africa (Pty) Ltd, PO Box 6001, Halfway House, 1685
Tel: +27 (0) 11 254 4600
WhatsApp: +27 (0) 76 684 3642
Fax: +27 (0) 11 315 0317
Email: teepsaia@wsp.com

Download information from the WSP website: <https://www.wsp.com/en/downloads/public-documents>
Or from the data-free website at: <https://www.es-ga.com/Total-11B12B>

Witsand Municipal Office -

34°23'42.37"S; 20°51'8.94"E

DSR / NTS / SN



Witsand Municipal Office -

34°23'42.37"S; 20°51'8.94"E

DSR / NTS / SN

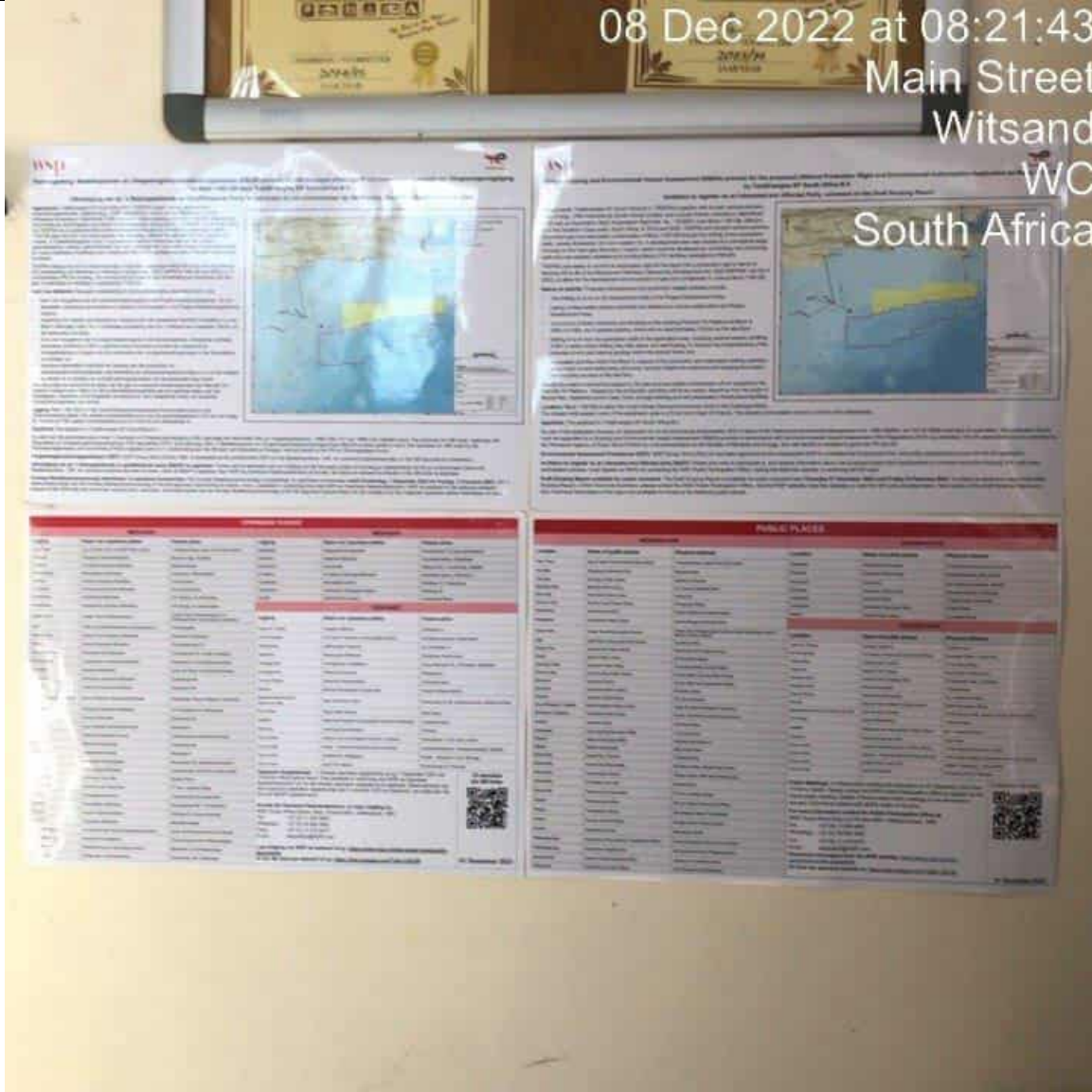
08 Dec 2022 at 08:21:43

Main Street

Witsand

WC

South Africa



Hassequa Local Municipality - Still Bay West

34°22'37.97"S; 21°24'39.57"E

SN

08 Dec 2022 at 10:57:11
Main Road
Still Bay
WC
6674
South Africa



MUNISIPALITEIT / MUNICIPALITY
URE / HOURS

KANTOOR-URE / OFFICE HOURS
Monday / Monday / 08:00 - 13:00 / Tuesday / Thursday / 08:00 - 13:00
Wednesday / Wednesday / 08:00 - 13:00 / Friday / 08:00 - 13:00

KASSIER-URE / CASHIER HOURS
Monday / Monday / 08:00 - 15:00 / Tuesday / Thursday / 08:00 - 15:00
Wednesday / Wednesday / 08:00 - 15:00 / Friday / 08:00 - 15:00

VERKEER-URE / TRAFFIC HOURS
08:00 - 15:00

Stilbaai Tourism Offices - Still Bay West

34°22'19.82"S; 21°24'31.82"E

SN

08 Dec 2022 at 11:41:12

43 Paling Crescent

Still Bay

WC

6674

South Africa

The image shows a vertical strip of three brochures from the South African National Parks (SANParks) system. Each brochure is for the Stilbaai area and includes a map of the region, text in Afrikaans and English, and a QR code. The brochures are stacked vertically, with the top one partially overlapping the middle one, and the middle one overlapping the bottom one. The text on the brochures is too small to read clearly, but the layout is consistent across all three.

Stilbaai Tourism Offices - Still Bay West

34°22'19.82"S; 21°24'31.82"E

SN



08 Dec 2022 at 11:41:38
43 Paling Crescent
Still Bay
WC
6674
South Africa

Library Gouritz Municipal Office - Gouritz

34°21'6.74"S; 21°52'47.35"E

DSR / NTS / SN



08 Dec 2022 at 14:19:24
2 Voortrekker Street
Gouritz
WC
6696
South Africa

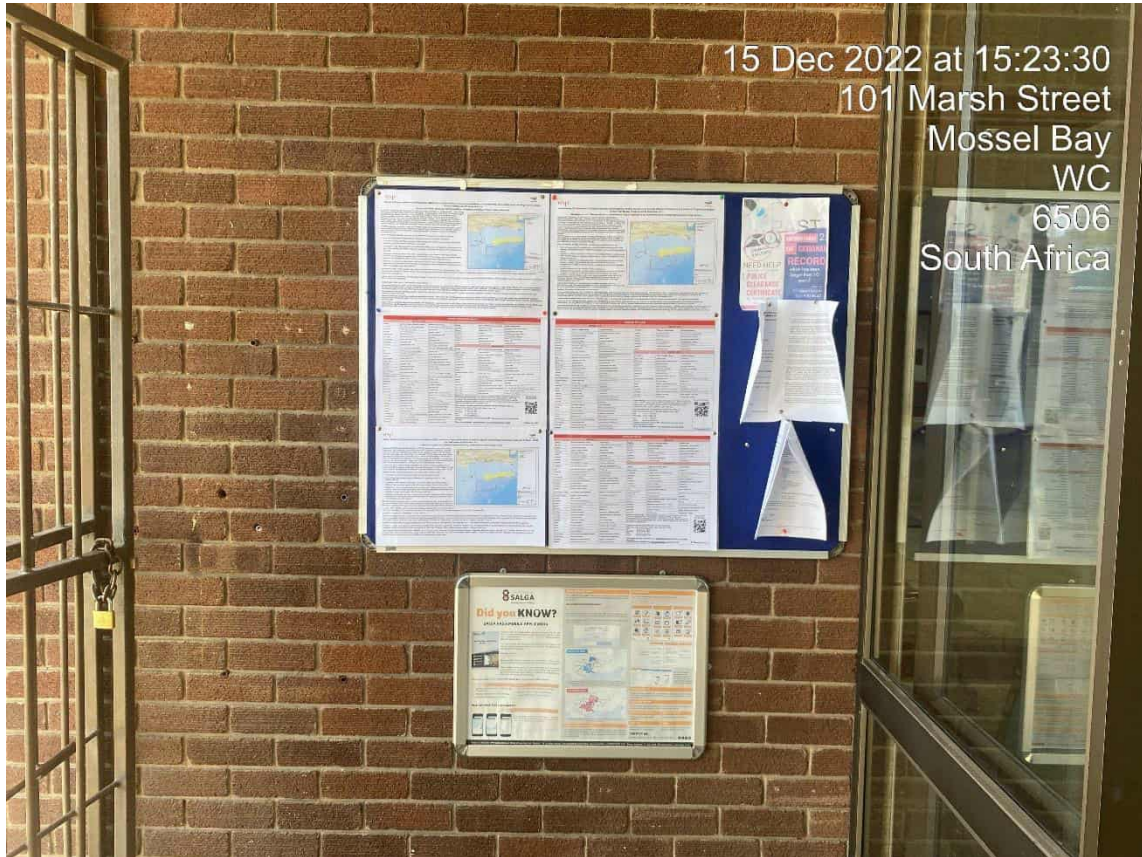


08 Dec 2022 at 14:22:27
2 Voortrekker Street
Gouritz
WC
6696
South Africa

Mossel Bay Municipality - Mossel Bay

34°10'54.72"S; 22° 8'23.98"E

SN



15 Dec 2022 at 15:23:30
101 Marsh Street
Mossel Bay
WC
6506
South Africa



15 Dec 2022 at 15:23:36
101 Marsh Street
Mossel Bay
WC
6506
South Africa

Mossel Bay Tourism - Mossel Bay

34°10'48.60"S; 22° 8'35.42"E

DSR / NTS / SN



Mossel Bay Tourism - Mossel Bay

34°10'48.60"S; 22° 8'35.42"E

DSR / NTS / SN

03 Dec 2022 at 06:42:30
S 34° 10' 48.345", E 22° 8' 35.911"

Market Street

Mossel Bay

WC

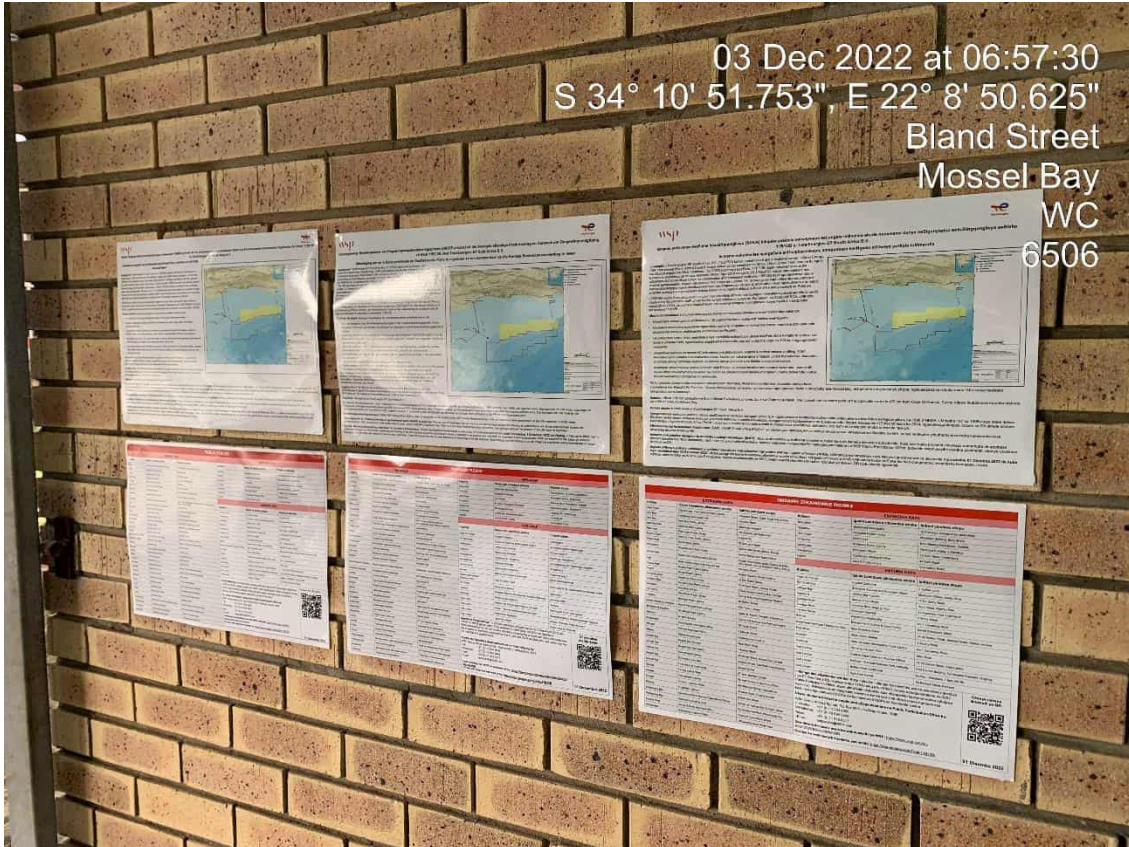

6506

The image shows three sets of WSP (Waste Service Plan) documents for Mossel Bay, arranged in a 2x3 grid. Each set includes a map of the area and a detailed table of waste services. The top row contains three maps, and the bottom row contains three tables. The tables are titled 'WASTE SERVICES' and 'PUBLIC PLACES'. Each table lists various waste services and their locations, including residential, commercial, and public places. The documents are dated 2022 and include QR codes for more information.

Mossel Bay Harbour - Mossel Bay

34°10'51.75"S; 22° 8'50.63"E

SN




Mossel Bay Library - Mossel Bay

34°10'56.45"S; 22° 8'29.91"E

DSR / NTS / SN

15 Dec 2022 at 14:49:14
99 Marsh Street
Mossel Bay
WC
6506
South Africa



Mossel Bay Library - Mossel Bay

34°10'56.45"S; 22° 8'29.91"E

DSR / NTS / SN

15 Dec 2022 at 14:49:23
99 Marsh Street
Mossel Bay
WC
6506
South Africa

Department of Water and Sanitation, South Africa

Draft Scoping Report Non-Technical Summary

Concept-Design and Planning of the Water Supply System

Water Supply System Design

LET US ALL REDUCE OUR WATER CONSUMPTION

FIND AND FIX LEAKS

TOP WAYS TO SAVE WATER

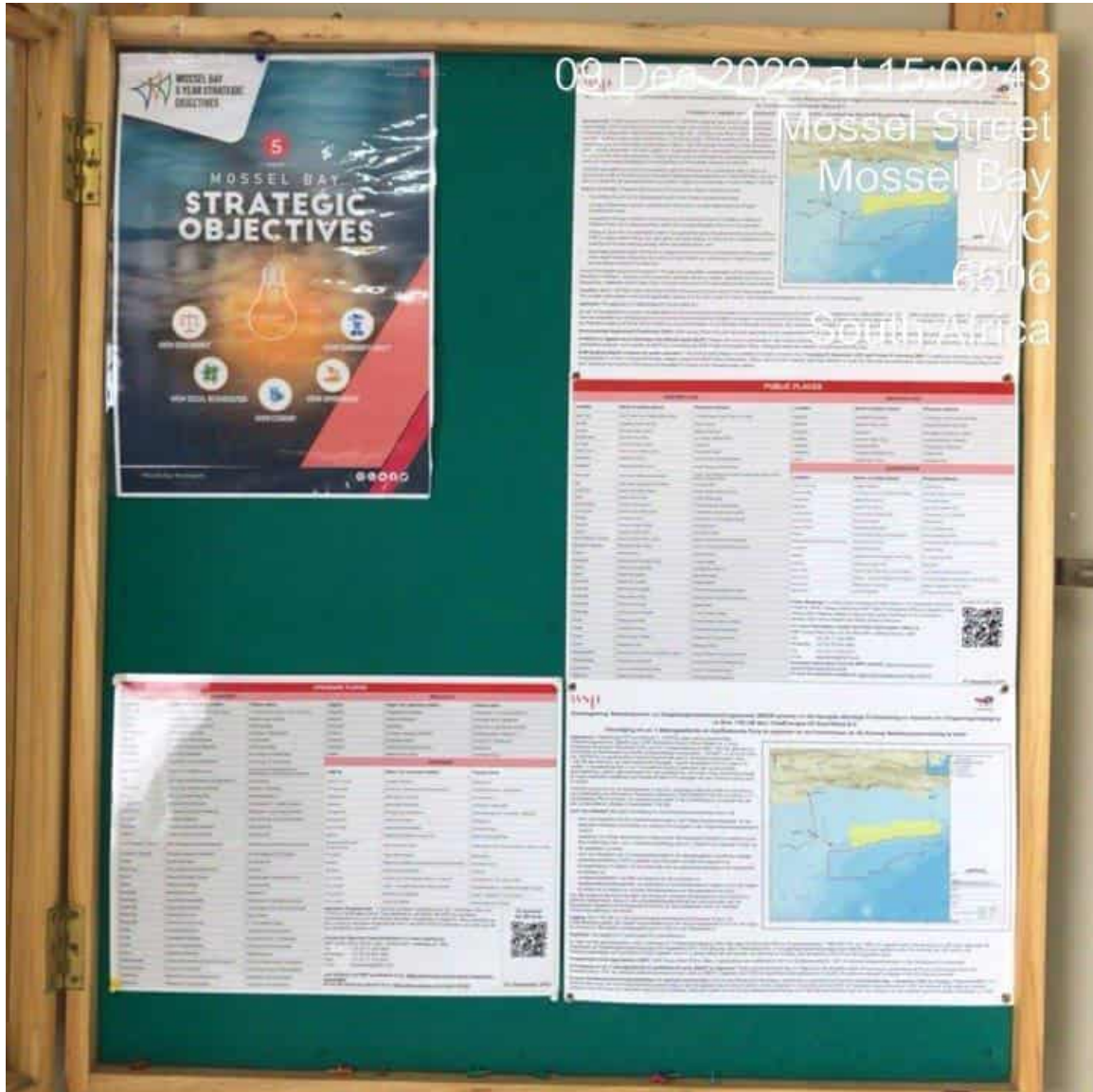
RE-USE GREY WATER

MONITOR YOUR METER

D'Almedia Civic Hall - Mossel Bay

34°10'30.28"S; 22° 7'6.32"E


NTS / SN



D'Almedia Civic Hall - Mossel Bay

34°10'30.28"S; 22° 7'6.32"E

NTS / SN



09 Dec 2022 at 15:10:13

1 Mossel Street

Mossel Bay

WC

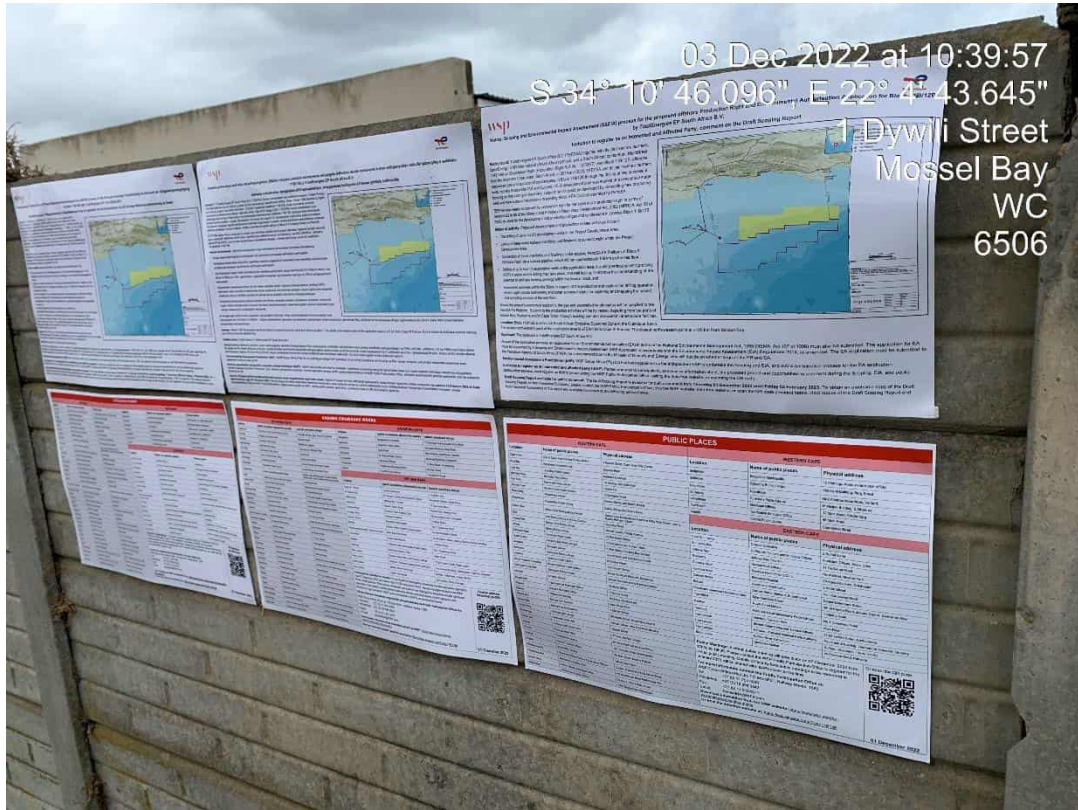
6506

South Africa

Kwanonqaba Library - Mossel Bay

34°10'46.10"S; 22° 4'43.64"E


SN



Kwanonqaba Library - Mossel Bay

34°10'46.10"S; 22° 4'43.64"E

SN



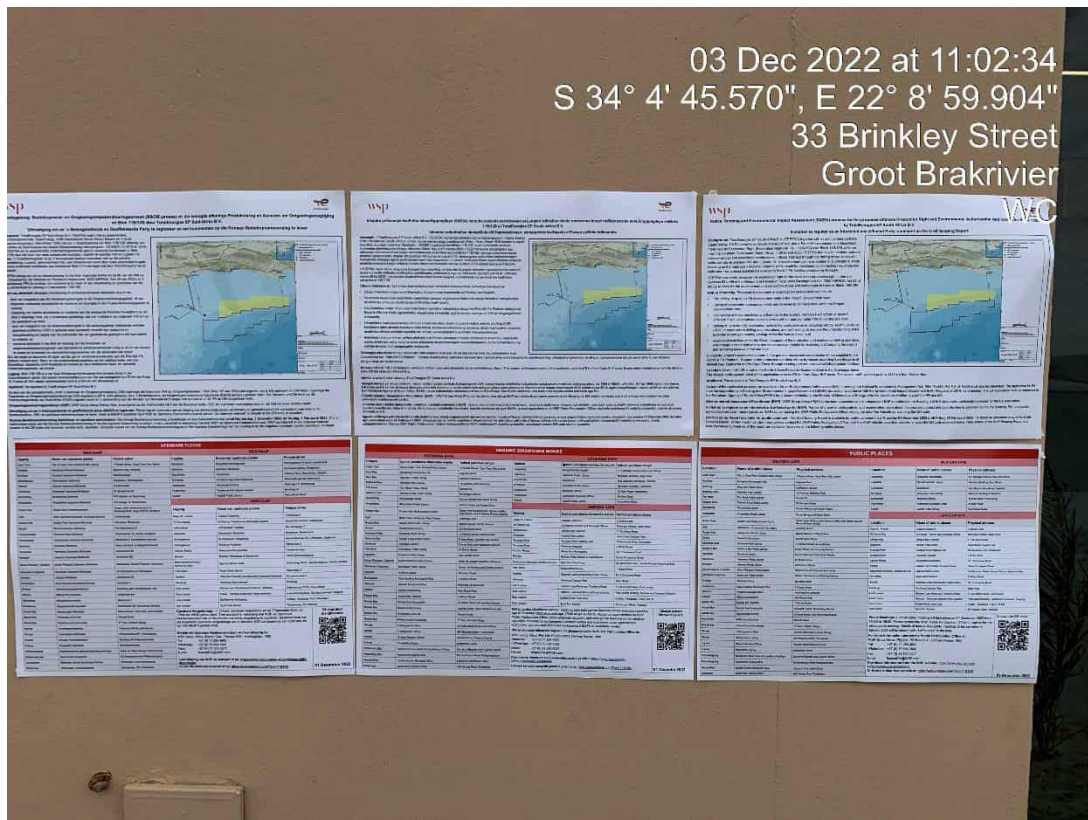
Fraaiuitsig - Groot Brakrivier

34° 4' 45.58"S; 22° 8' 59.93"E

SN



03 Dec 2022 at 11:02:39
S 34° 4' 45.570", E 22° 8' 59.904"
33 Brinkley Street
Groot Brakrivier
WC



03 Dec 2022 at 11:02:34
S 34° 4' 45.570", E 22° 8' 59.904"
33 Brinkley Street
Groot Brakrivier
WC

Grootbrak River De Dekke SPAR - Groot Brakrivier

34° 3'14.30"S; 22°13'32.52"E

SN



02 Dec 2022 10:46:21

-34°3'14,34657"S 22°13'32,52858"E

Bergsig

Groot Brakrivier


Garden Route District Municipality

Western Cape

Thembaletu Library - Thembaletu

34° 0'8.12"S; 22°29'32.74"E

DSR / NTS / SN



09 Dec 2022 at 14:11:54
867 Bacela Street
George
WC
6529
South Africa

Cape Nature Office - George

33°57'37.01"S; 22°27'15.69"E

DSR / NTS / SN

15 Dec 2022 at 13:08:49

91 York Street

George
WC
6529
South Africa

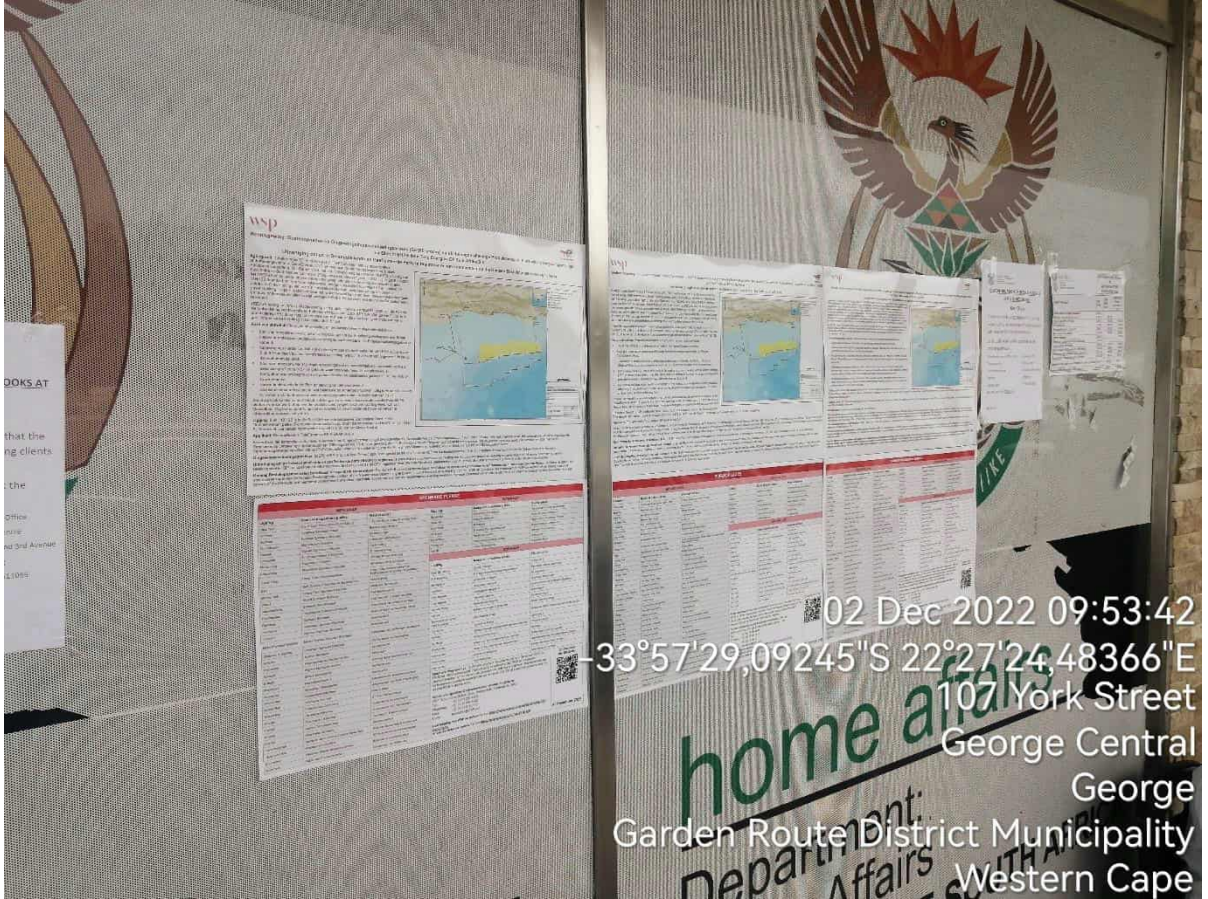
CapeNature



Home Affairs - George

33°57'29.09"S; 22°27'24.48"E

SN





Notice: Scoping and Environmental Impact Assessment (S&EIA) process for the proposed offshore Production Right by TotalEnergies EP South Africa B.V.

Background: TotalEnergies EP South Africa B.V. (TEEPSA) together with its joint venture partners, QatarEnergy, CNR International (South Africa) Limited, and a South African consortium, MainStreet 1549 held an Exploration Right (Exploration Right Ref. No.: 12/3/067) over Block 11B/12B, offshore from the Southern Cape coast, South Africa. In 2019 and 2020, TEEPSA and its joint venture partners discovered gas and associated condensates in Block 11B/12B through the drilling of two successful wells, namely Brulpadda-1AX and Luiperd-1X. A development plan was studied at a conceptual stage focusing on the main gas discovery, Luiperd, which could be developed by connecting new producing wells and new subsea installations to existing Block 9 FA facilities operated by PetroSA.

TEEPSA now seeks to convert its exploration right for the block into a production right in terms of Sections 83 to 86 of the Mineral and Petroleum Resources Development Act, 2002 (MPRDA: Act 28 of 2002), to allow for the development and production of gas and condensate in Licence Block 11B/12B.

Nature of activity: Proposed development and production related activities include:

- The drilling of up to six (6) development wells in the Project Development Area;
- Laying of deep-water subsea manifolds and flowlines to connect wells within the Project Development Area;
- Connection of these manifolds and flowlines to the existing PetroSA FA Platform at Block 9 Offshore Field, via a subsea pipeline, which will run approximately 109 km on the sea floor;
- Drilling of up to four (4) exploration wells in the application area, including vertical seismic profiling (VSP) in areas where drilling may take place, and well testing, to improve the understanding of the potential oil and gas bearing geology within the licence block; and
- Associated activities within the Block in support of the production and exploration drilling operation, which might include bathymetry and sonar surveys (helpful for exploring and mapping the ocean) and sampling surveys of the sea floor.

Should the project's economics support it, the gas and associated condensates will be supplied to the PetroSA FA Platform. Support to the production activities will be by vessel, departing from the ports of Mossel Bay, Gqeberha and/or Cape Town, through existing port and associated infrastructure facilities.

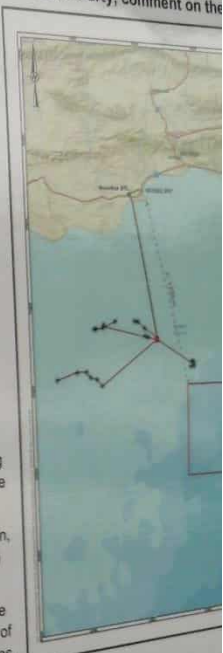
Location: Block 11B/12B is within the South African Exclusive Economic Zone in the Outeniqua Basin. The closest north-eastern point of the application area is ±75 km from Cape St Francis. The closest north-western point is ±120 km from Mossel Bay.

Applicant: The applicant is TotalEnergies EP South Africa B.V.

As part of the application process, an application for an Environmental Authorisation (EA) in terms of the National Environmental Management Act, 1989 (NEMA) must be supported by a Scoping and Environmental Impact Assessment (S&EIA) process in accordance with the Environmental Impact Assessment Act, 2014 (EIAA) (Act 107 of 2014) and the Environmental Assessment of Projects Act, 2014 (EAPA) (Act 105 of 2014) as amended. The EA application must be supported by a Scoping and Environmental Impact Assessment (S&EIA) process in accordance with the Environmental Impact Assessment Act, 2014 (EIAA) (Act 107 of 2014) and the Environmental Assessment of Projects Act, 2014 (EAPA) (Act 105 of 2014) as amended. The EA application must be supported by a Scoping and Environmental Impact Assessment (S&EIA) process in accordance with the Environmental Impact Assessment Act, 2014 (EIAA) (Act 107 of 2014) and the Environmental Assessment of Projects Act, 2014 (EAPA) (Act 105 of 2014) as amended.

Invitation to register as an interested and affected party: The Draft Scoping Report is available for public comment from the 02 Dec 2022 09:53:37. Participants who wish to provide input to the Draft Scoping Report should register as interested and affected parties (I&APs) by contacting the WSP Public Participation Office, visiting the WSP Public Participation Office, or scanning the QR code. The Draft Scoping Report is available for public comment from the 02 Dec 2022 09:53:37. Participants who wish to provide input to the Draft Scoping Report should register as interested and affected parties (I&APs) by contacting the WSP Public Participation Office, visiting the WSP Public Participation Office, or scanning the QR code.

Draft Scoping Report available for public comment: The Draft Scoping Report is available for public comment from the 02 Dec 2022 09:53:37. Participants who wish to provide input to the Draft Scoping Report should register as interested and affected parties (I&APs) by contacting the WSP Public Participation Office, visiting the WSP Public Participation Office, or scanning the QR code.



02 Dec 2022 09:53:37
33°57'29,26404"S 22°27'24,05088"E
107 York Street
George Central
George
Garden Route District Municipality
Western Cape

WESTERN CAPE

Physical address

Wilderness Tourism Office - Wilderness

33°59'39.22"S; 22°34'34.30"E


DSR / NTS / SN



Sedgefield Tourism Office. - Sedgefield

34° 0'55.07"S; 22°48'13.51"E

NTS / SN





Kennisgewing: Bestekopname- en Omgewingsimpakevalueringproses (B&OIE-proses) vir Blok 11B/12B deur TotalEnergy

Uitnodiging om as 'n Belangstellende en Geaffekteerde Party te registreer en

Agtergrond: TotalEnergies EP Suid-Afrika B.V. (TEEPSA saam met sy gesamentlike ondernemingsvennote, QatarEnergy, CNR International (South Africa) Beperk en 'n Suid-Afrikaanse konsortium, MainStreet 1549, het oor 'n eksplorasierig oor Blok 11B/12B, afluandig van Suid-Afrika se Suid-Kaapse kus beskik (Eksplorasierig-verwysingsno.: 12/3/067). In 2019 en 2020, het TEEPSA en sy gesamentlike ondernemingsvennote gas en verwante kondensate in Blok 11B/12B deur die boor van twee suksesvolle boorgate, naamlik Brulpadda-1AX en Luiperd-1X, ontdek. 'n Ontwikkelingsplan is op 'n konseptuele stadium bestudeer wat op die primêre gasontdekking, Luiperd, gekonsentreer het, wat ontwikkel kan word deur nuwe produksieboorgate en nuwe ondersese installasies aan bestaande Blok 9 FA-aanlegte wat deur PetroSA bedryf word, te koppel.

TEEPSA beoog nou om sy eksplorasierig vir die blok, ingevolge Artikel 83 tot 86 van die Wet op die Ontwikkeling van Minerale en Petroleum Hulpbronne, 2002 (MPRDA: Wet 28 van 2002), in 'n produksierig (PR) te omskep, om voorsiening te maak vir die ontwikkeling en produksie van die gas, kondensaat en olielaag in Lisensieblok 11B/12B.

Aard van aktiwiteit: Beoogde ontwikkeling en produksieverwante aktiwiteite sluit in die:

- boor van hoogstens ses (6) ontwikkelingsboorgate in die Projekontwikkelingsgebied; lê van diepwater ondersese spruitstukke en vloeielyne om boorgate in die Projekontwikkelingsgebied te verbind;
- koppeling van hierdie spruitstukke en vloeielyne aan die bestaande PetroSA FA-platform by die Blok 9 Afluandige Veld, via 'n ondersese pyleiding, wat oor 'n afstand van ongeveer 109 km op die seebodem sal strek;
- boor van hoogstens vier (4) eksplorasieboorgate in die aansoekgebied, insluitende vertikale seismiese profilering (VSP) in gebiede waar boorwerk moontlik kan plaasvind en boorgattoetsing om begrip van die potensiele olie- en gasdraende geologie in die lisensieblok te verbeter; en
- verwante aktiwiteite in die Blok ter staving van die produksie- en eksplorasieboorbedrywighede, wat batimetrie en sonaropnames (wat nuttig is vir om die oseaan te verken en te karteer) en monsternemingsopnames van die seebodem kan insluit.

Sou die projek se ekonomie dit staaf, sal die gas en verwante kondensate aan die PetroSA FA-platform verskaf word. Steun vir die produksiebedrywighede sal per vaarttuig wees, wat van Mosselbaai, Gqeberha en/of Kaapstad se hawens af, deur bestaande hawe- en verwante infrastruktuurgeriewe, sal vertrek.

Ligging: Blok 11B/12B is in die Suid-Afrikaanse Eksklusiewe Ekonomiese Sone in die Outeniekwakom geleë. Die naaste noordoostelike punt van die aansoekgebied is ±75 km van Kaap St. Francis af. Die naaste noordwestelike punt is ±120 km van Mosselbaai af.

Applikant: Die applikant is TotalEnergies EP Suid-Afrika B.V.

As deel van die aansoekproses, moet 'n Aansoek om Omgewingsmagtiging (OM) ingevolge die Nasionale Wet op Omgewingsbestuur en Omgewingsimpakevaluering (NEMO: Wet 25 van 2014) en die Nasionale Wet op Omgewingsimpakevaluering (OIE-regulasies) 2014 (NEMO: Wet 25 van 2014) deur 'n Belangstellende en Geaffekteerde Party wat sal besluit om 'n Bestekopname- en Omgewingsimpakevaluering (B&OIE) te doen, te registreer. Die B&OIE sal deur die Minister van Landbou, Oorsee Handel en Omgewingsake (MLO) goedgekeur word. Die B&OIE sal deur die Minister van Landbou, Oorsee Handel en Omgewingsake (MLO) goedgekeur word. Die B&OIE sal deur die Minister van Landbou, Oorsee Handel en Omgewingsake (MLO) goedgekeur word.


Omgewingsimpakevaluering (B&OIE) proses: Die B&OIE proses sluit in die volgende: 1. Registrering van die Belangstellende en Geaffekteerde Party wat sal deelneem aan en inligting oor die B&OIE proses verskaf. 2. Die B&OIE proses sal deur die MLO goedgekeur word. 3. Die B&OIE proses sal deur die MLO goedgekeur word. 4. Die B&OIE proses sal deur die MLO goedgekeur word.

Uitnodiging om as 'n belangstellende en geaffekteerde party te registreer: Die B&OIE proses sal deur die MLO goedgekeur word. Die B&OIE proses sal deur die MLO goedgekeur word. Die B&OIE proses sal deur die MLO goedgekeur word.

Konsep Bestekopnameverslag beskikbaar vir openbare kommentaar: Die Konsep Bestekopnameverslag van die Nie-tegniese Opsomming is beskikbaar vir openbare kommentaar. Die Konsep Bestekopnameverslag is beskikbaar vir openbare kommentaar. Die Konsep Bestekopnameverslag is beskikbaar vir openbare kommentaar.

elektroniese kopie van die Konsep Bestekopnameverslag of die Nie-tegniese Opsomming is beskikbaar vir openbare kommentaar. Gedrukte kopieë van die Konsep Bestekopnameverslag of die Nie-tegniese Opsomming is beskikbaar vir openbare kommentaar.

besoek of die QR-kode wat hieronder verskaf word, skandeer. Gedrukte kopieë van die Konsep Bestekopnameverslag of die Nie-tegniese Opsomming is beskikbaar vir openbare kommentaar.



Sedgefield
Garden Route District Municipality
Western Cape

Naam van openbare plekke	Fisiese adres
1 Parade Street, Cape Town	

02 Dec 2022 08:50:50
34°0'54.77652"S 22°48'13.63896"E
11 Parrot Street

Sedgefield Tourism Office. - Sedgefield

34° 0'55.07"S; 22°48'13.51"E

NTS / SN


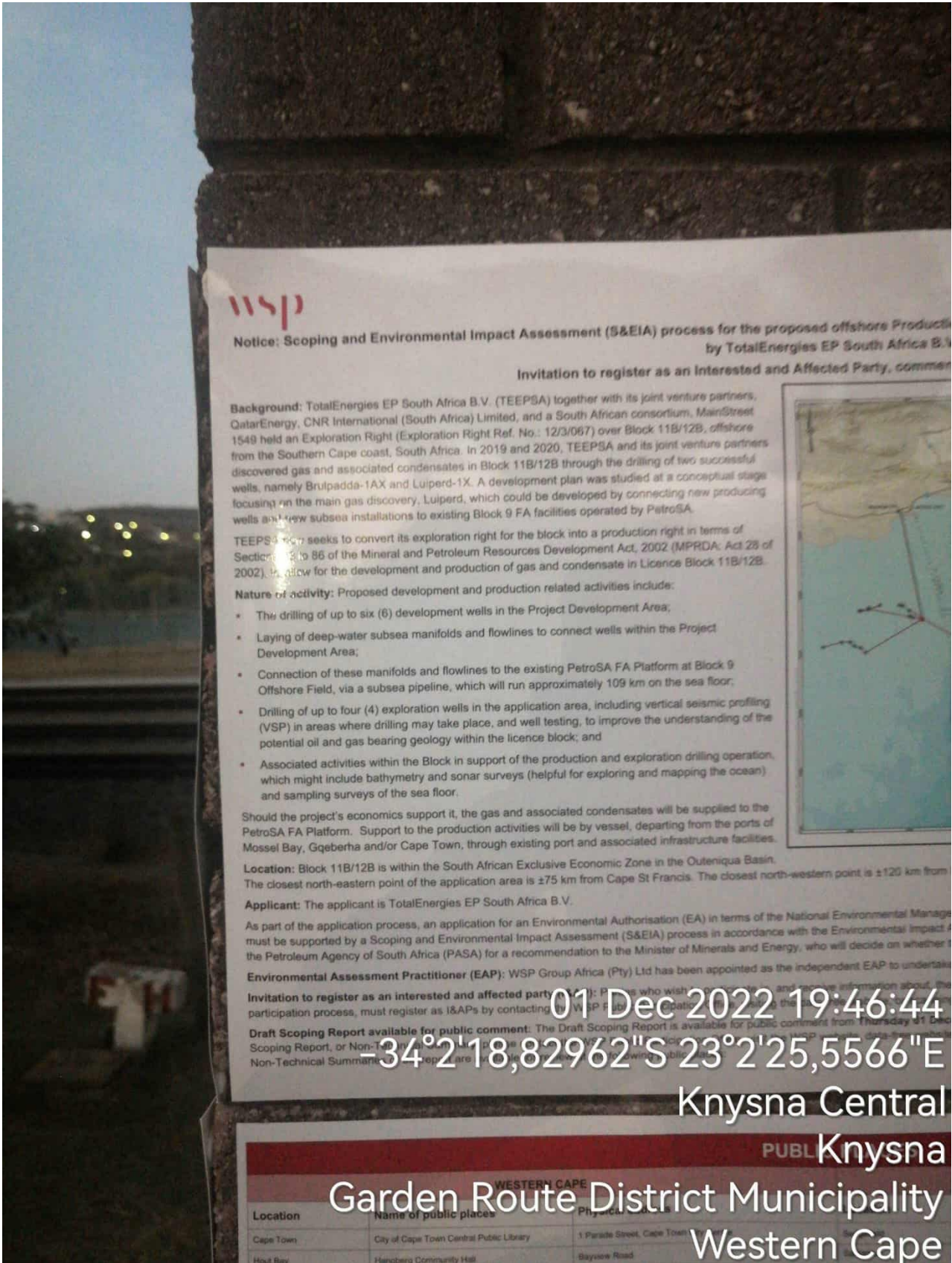


02 Dec 2022 08:50:59
-34°0'54,66488"S 22°48'13,67839"E
11 Parrot Street
Sedgefield
Garden Route District Municipality
Western Cape

Knysna Angling Club slipway - Knysna

34° 2'18.83"S; 23° 2'25.56"E

SN



Notice: Scoping and Environmental Impact Assessment (S&EIA) process for the proposed offshore Production by TotalEnergies EP South Africa B.V.

Invitation to register as an Interested and Affected Party, comment

Background: TotalEnergies EP South Africa B.V. (TEEPSA) together with its joint venture partners, QatarEnergy, CNR International (South Africa) Limited, and a South African consortium, MainStreet 1549 held an Exploration Right (Exploration Right Ref. No.: 12/3/067) over Block 11B/12B, offshore from the Southern Cape coast, South Africa. In 2019 and 2020, TEEPSA and its joint venture partners discovered gas and associated condensates in Block 11B/12B through the drilling of two successful wells, namely Brulpadda-1AX and Luiperd-1X. A development plan was studied at a conceptual stage focusing on the main gas discovery, Luiperd, which could be developed by connecting new producing wells and new subsea installations to existing Block 9 FA facilities operated by PetroSA.

TEEPSA now seeks to convert its exploration right for the block into a production right in terms of Sections 33 to 86 of the Mineral and Petroleum Resources Development Act, 2002 (MPRDA: Act 28 of 2002), to allow for the development and production of gas and condensate in Licence Block 11B/12B.

Nature of activity: Proposed development and production related activities include:

- The drilling of up to six (6) development wells in the Project Development Area;
- Laying of deep-water subsea manifolds and flowlines to connect wells within the Project Development Area;
- Connection of these manifolds and flowlines to the existing PetroSA FA Platform at Block 9 Offshore Field, via a subsea pipeline, which will run approximately 109 km on the sea floor;
- Drilling of up to four (4) exploration wells in the application area, including vertical seismic profiling (VSP) in areas where drilling may take place, and well testing, to improve the understanding of the potential oil and gas bearing geology within the licence block; and
- Associated activities within the Block in support of the production and exploration drilling operation, which might include bathymetry and sonar surveys (helpful for exploring and mapping the ocean) and sampling surveys of the sea floor.

Should the project's economics support it, the gas and associated condensates will be supplied to the PetroSA FA Platform. Support to the production activities will be by vessel, departing from the ports of Mossel Bay, Gqeberha and/or Cape Town, through existing port and associated infrastructure facilities.

Location: Block 11B/12B is within the South African Exclusive Economic Zone in the Outeniqua Basin. The closest north-eastern point of the application area is ±75 km from Cape St Francis. The closest north-western point is ±120 km from

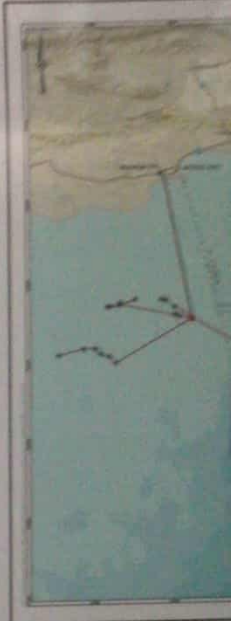
Applicant: The applicant is TotalEnergies EP South Africa B.V.

As part of the application process, an application for an Environmental Authorisation (EA) in terms of the National Environmental Management Act (NEMA) must be supported by a Scoping and Environmental Impact Assessment (S&EIA) process in accordance with the Environmental Impact Assessment Act (EIAA). The Petroleum Agency of South Africa (PASA) for a recommendation to the Minister of Minerals and Energy, who will decide on whether to grant the EA.

Environmental Assessment Practitioner (EAP): WSP Group Africa (Pty) Ltd has been appointed as the independent EAP to undertake the S&EIA process.

Invitation to register as an interested and affected party (I&AP): Parties who wish to participate and receive information about the participation process, must register as I&APs by contacting WSP Group Africa (Pty) Ltd on 021 882 9622 or via email at info@wspgroup.co.za.

Draft Scoping Report available for public comment: The Draft Scoping Report is available for public comment from Thursday 01 Dec 2022 19:46:44. The Draft Scoping Report, or Non-Technical Summary Report, are available for public comment at www.wspgroup.co.za.



01 Dec 2022 19:46:44

34°2'18,82962"S 23°2'25,5566"E

Knysna Central

Knysna Garden Route District Municipality Western Cape

WESTERN CAPE		
Location	Name of public places	Physical address
Cape Town	City of Cape Town Central Public Library	1 Parade Street, Cape Town
Hout Bay	Hangberg Community Hall	Bayview Road

Knysna Angling Club slipway - Knysna

34° 2'18.83"S; 23° 2'25.56"E

SN



01 Dec 2022 19:46:49

-34°2'18,82962"S 23°2'25,5566"E

Knysna Central

Knysna


Garden Route District Municipality

Western Cape

Knysna Tourism Office - Knysna

34° 2'5.19"S; 23° 2'44.78"E

DSR / NTS / SN



Plettenberg Public Library – Plettenberg Bay

34° 3'11.65"S; 23°20'28.99"E

SN



Notice: Scoping and Environmental Impact Assessment (S&EIA) process for the proposed offshore Production Right and Environment by TotalEnergies EP South Africa B.V.

Invitation to register as an Interested and Affected Party, comment on the Draft Scoping

Background: TotalEnergies EP South Africa B.V. (TEEPSA) together with its joint venture partners, QatarEnergy, CNR International (South Africa) Limited, and a South African consortium, MainStreet 1549 held an Exploration Right (Exploration Right Ref. No.: 12/3/067) over Block 11B/12B, offshore from the Southern Cape coast, South Africa. In 2019 and 2020, TEEPSA and its joint venture partners discovered gas and associated condensates in Block 11B/12B through the drilling of two successful wells, namely Brulpadda-1AX and Luiperd-1X. A development plan was studied at a conceptual stage focusing on the main gas discovery, Luiperd, which could be developed by connecting new producing wells and new subsea installations to existing Block 9 FA facilities operated by PetroSA.

TEEPSA now seeks to convert its exploration right for the block into a production right in terms of Sections 83 to 86 of the Mineral and Petroleum Resources Development Act, 2002 (MPRDA: Act 28 of 2002), to allow for the development and production of gas and condensate in Licence Block 11B/12B.

- Nature of activity:** Proposed development and production related activities include:
- The drilling of up to six (6) development wells in the Project Development Area;
 - Laying of deep-water subsea manifolds and flowlines to connect wells within the Project Development Area;
 - Connection of these manifolds and flowlines to the existing PetroSA FA Platform at Block 9 Offshore Field, via a subsea pipeline, which will run approximately 109 km on the sea floor;
 - Drilling of up to four (4) exploration wells in the application area, including vertical seismic profiling (VSP) in areas where drilling may take place, and well testing, to improve the understanding of the potential oil and gas bearing geology within the licence block; and
 - Associated activities within the Block in support of the production and exploration drilling operation, which might include bathymetry and sonar surveys (helpful for exploring and mapping the ocean) and sampling surveys of the sea floor.

Should the project's economics support it, the gas and associated condensates will be supplied to the PetroSA FA Platform. Support to the production activities will be by vessel, departing from the ports of Mossel Bay, Gqeberha and/or Cape Town, through existing port and associated infrastructure facilities.

Location: Block 11B/12B is within the South African Exclusive Economic Zone in the Outeniqua Basin. The closest north-eastern point of the application area is ±75 km from Cape St Francis. The closest north-western point is ±120 km from Mossel Bay.

Applicant: The applicant is TotalEnergies EP South Africa B.V.

As part of the application process, an application for an Environmental Authorisation (EA) in terms of the National Environmental Management Act, 1989 (NEMA) (Act No. 107 of 1989) must be supported by a Scoping and Environmental Impact Assessment (S&EIA) process in accordance with the Environmental Assessment Act, 2014 (Act No. 103 of 2014), as amended. The applicant has appointed WSP Group Africa (Pty) Ltd as the Scoping and Environmental Impact Assessment (S&EIA) Practitioner (EAP) for the project. WSP Group Africa (Pty) Ltd has been appointed as the Scoping and Environmental Impact Assessment (S&EIA) Practitioner (EAP) for the project. WSP Group Africa (Pty) Ltd has been appointed as the Scoping and Environmental Impact Assessment (S&EIA) Practitioner (EAP) for the project.

Invitation to register as an interested and affected party (I&AP): WSP Group Africa (Pty) Ltd has been appointed as the Scoping and Environmental Impact Assessment (S&EIA) Practitioner (EAP) for the project. WSP Group Africa (Pty) Ltd has been appointed as the Scoping and Environmental Impact Assessment (S&EIA) Practitioner (EAP) for the project. WSP Group Africa (Pty) Ltd has been appointed as the Scoping and Environmental Impact Assessment (S&EIA) Practitioner (EAP) for the project.

Draft Scoping Report available for public comment: The Draft Scoping Report is available for public comment from Friday 11 December 2022 until Friday 18 December 2022. The Draft Scoping Report is available for public comment from Friday 11 December 2022 until Friday 18 December 2022. The Draft Scoping Report is available for public comment from Friday 11 December 2022 until Friday 18 December 2022.



01 Dec 2022 18:46:23
34°3'11.65198"S 23°20'29.02322"E
1 Saringa Road
Plettenberg Bay
Garden Route District Municipality
Western Cape

Table with columns: Ligging, Naam van openbare plekke, Fisiese adres. Includes details for WSP Group Africa (Pty) Ltd, 1 Parade Street, Cape Town.

Plettenberg Public Library – Plettenberg Bay

34° 3'11.65"S; 23°20'28.99"E

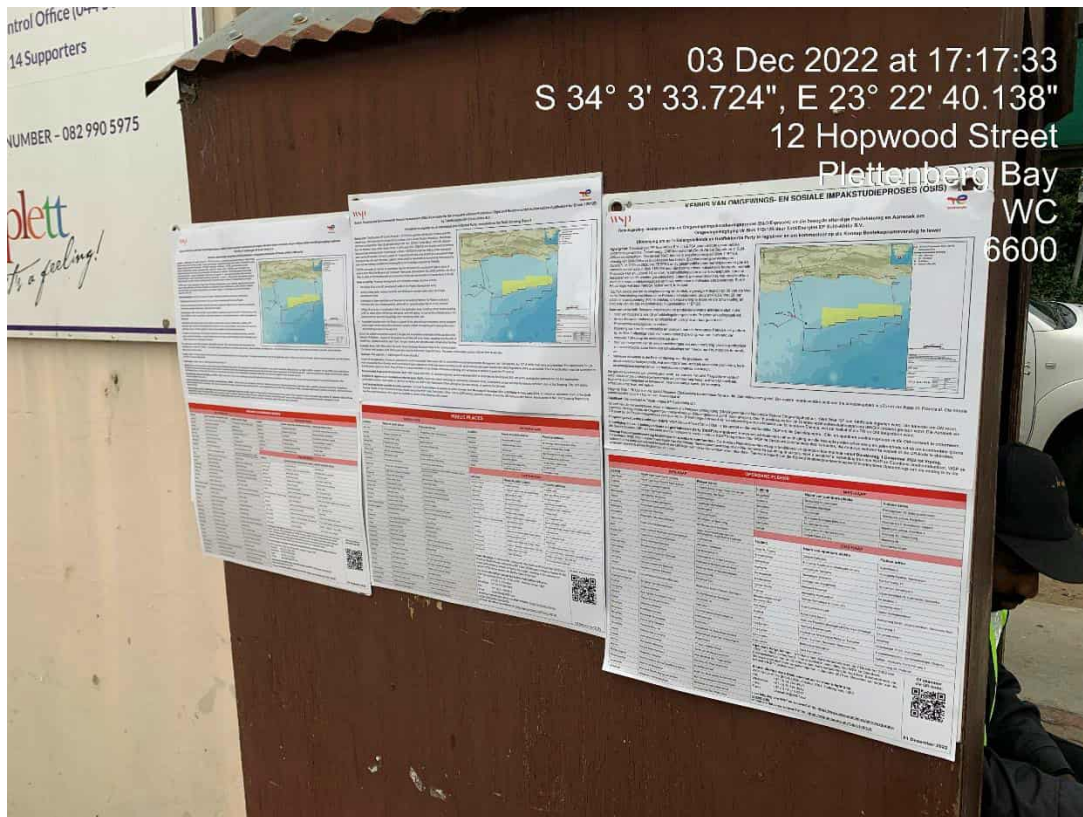
SN



Plettenberg Plett Ski Boat Club – Plettenberg Bay

34° 3'33.72"S; 23°22'40.14"E

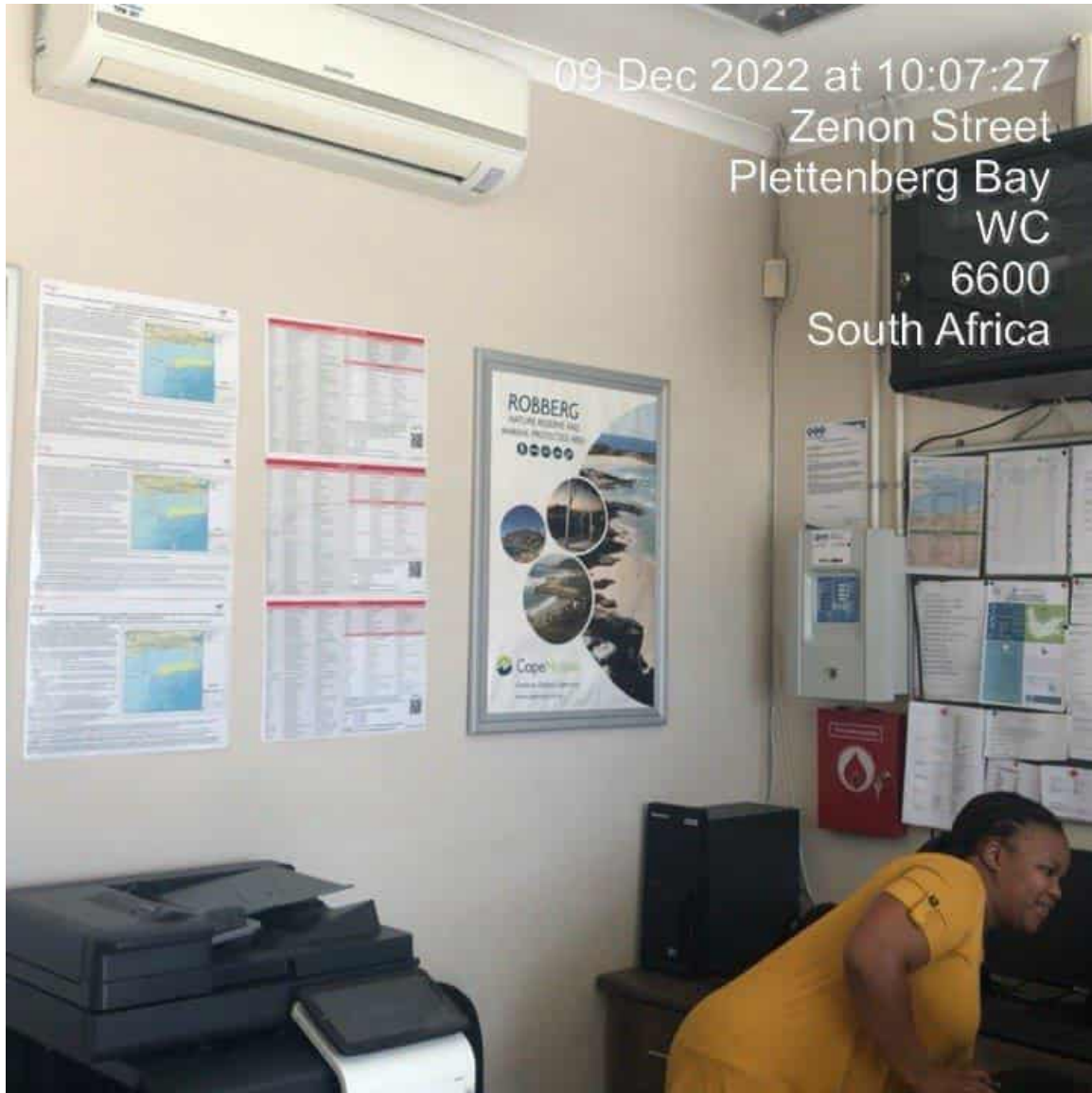
SN



CapeNature Offices – Plettenberg Bay

34° 2'42.08"S; 23°22'7.40"E

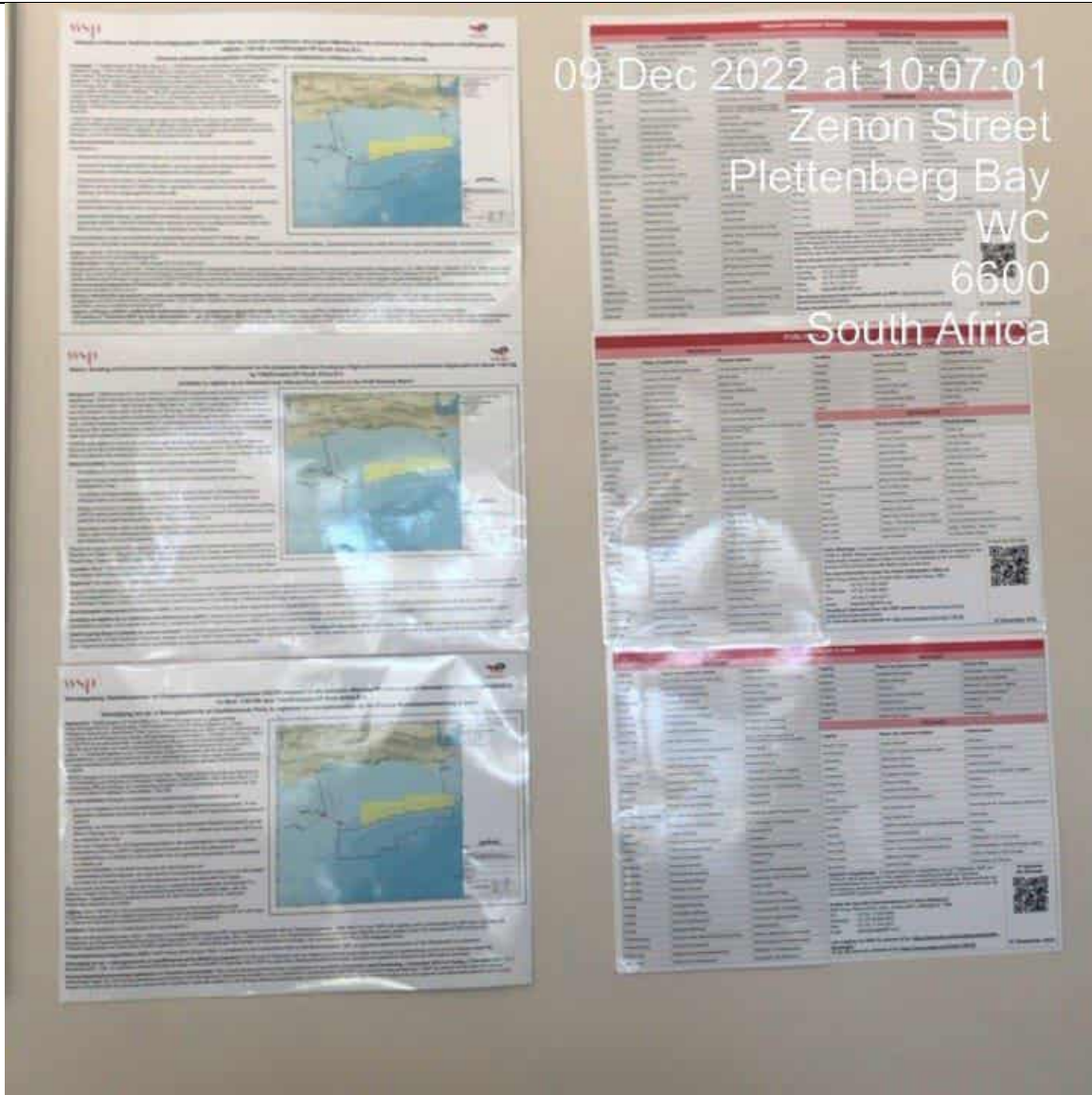
DSR / NTS / SN



CapeNature Offices – Plettenberg Bay

34° 2'42.08"S; 23°22'7.40"E

DSR / NTS / SN




09 Dec 2022 at 10:07:01
Zenon Street
Plettenberg Bay
WC
6600
South Africa

Keurbooms Angling Club – Plattenberg Bay

34° 0'13.22"S; 23°23'53.62"E

DSR/NTS/SN



Eastern Cape – Site Notice Proof

DSR	Draft Scoping Report	SN	Site Notice	NTS	Non-Technical Summary
-----	----------------------	----	-------------	-----	-----------------------

Eastern Cape Parks and Tourism Offices - East London

33° 1'11.51"S; 27°54'20.74"E

DSR / NTS

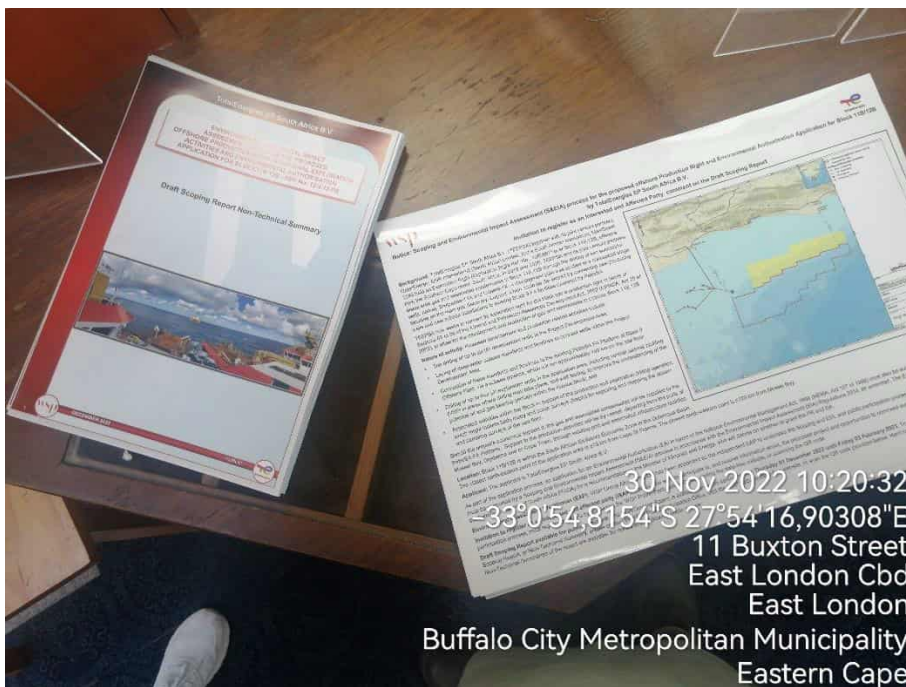


30 Nov 2022 09:36:31
 -33°1'10,33212"S 27°54'21,89952"E
 15 Fleet Street
 East London Cbd
 East London
 Buffalo City Metropolitan Municipality
 Eastern Cape

Buffalo City Municipal Library - East London

33° 0'55.77"S; 27°54'16.56"E

NTS / Site Notice

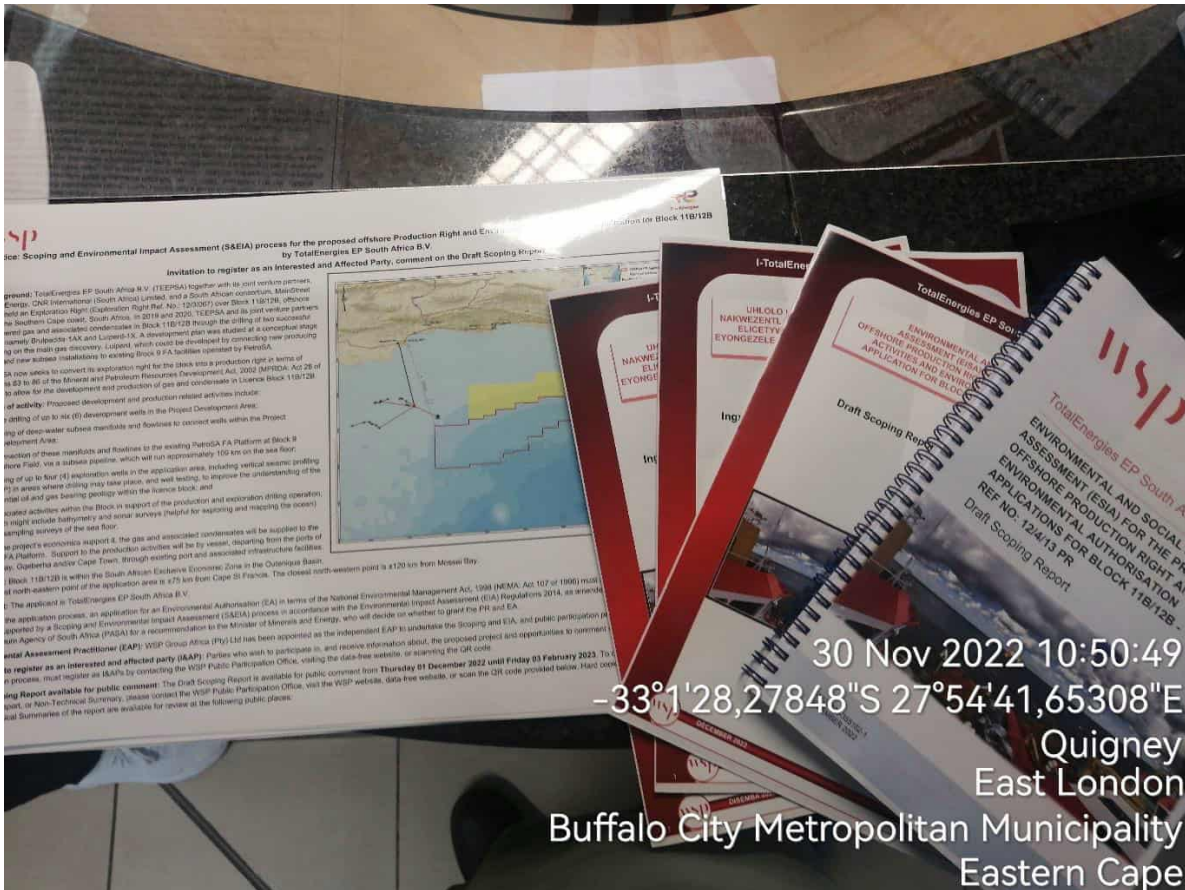


30 Nov 2022 10:20:32
 -33°0'54,8154"S 27°54'16,90308"E
 11 Buxton Street
 East London Cbd
 East London
 Buffalo City Metropolitan Municipality
 Eastern Cape

Transnet National Ports Authority - East London

33° 1'28.11"S; 27°54'41.37"E

DSR / NTS / SN



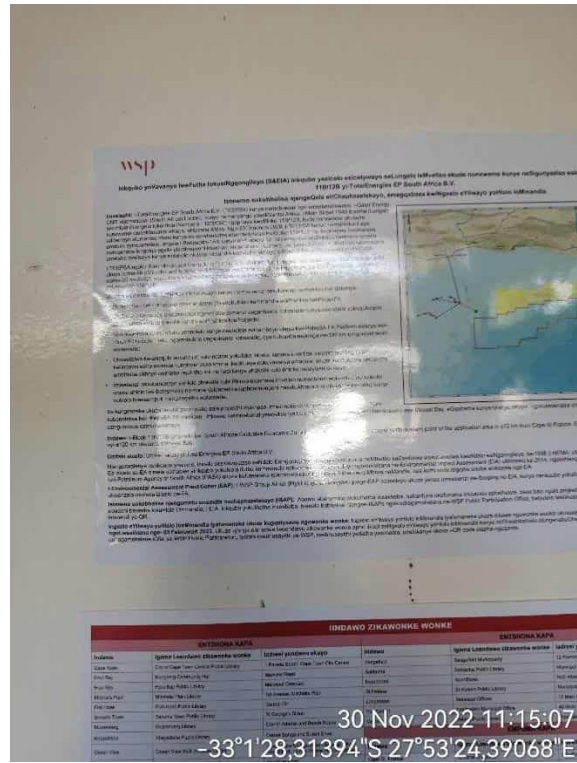
Spirit Fish Market - East London

33° 1'23.49"S; 27°53'27.04"E

DSR / NTS / SN



30 Nov 2022 11:11:14
-33°1'12,53069"S 27°53'30,1265"E
25 Pontoon Road
Parkside
East London
Buffalo City Metropolitan Municipality
Eastern Cape



30 Nov 2022 11:15:07
-33°1'28,31394"S 27°53'24,39068"E

Buffalo River Yacht Club - East London

33° 1'27.41"S; 27°53'44.99"E

DSR / NTS / SN

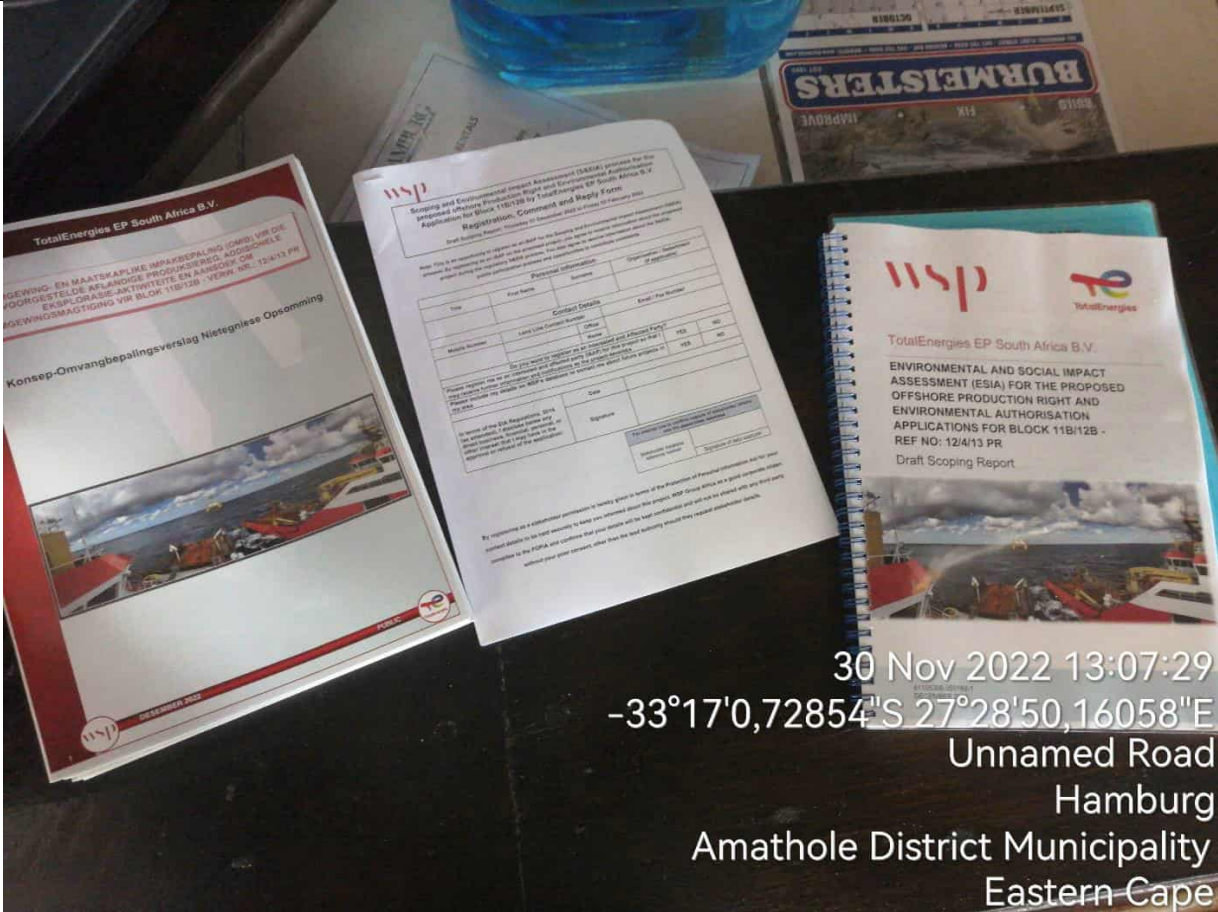


30 Nov 2022 11:30:33
-33°1'26,83829"S 27°53'44,96543"E
21 Pontoon Road
Parkside
East London
Buffalo City Metropolitan Municipality
Eastern Cape

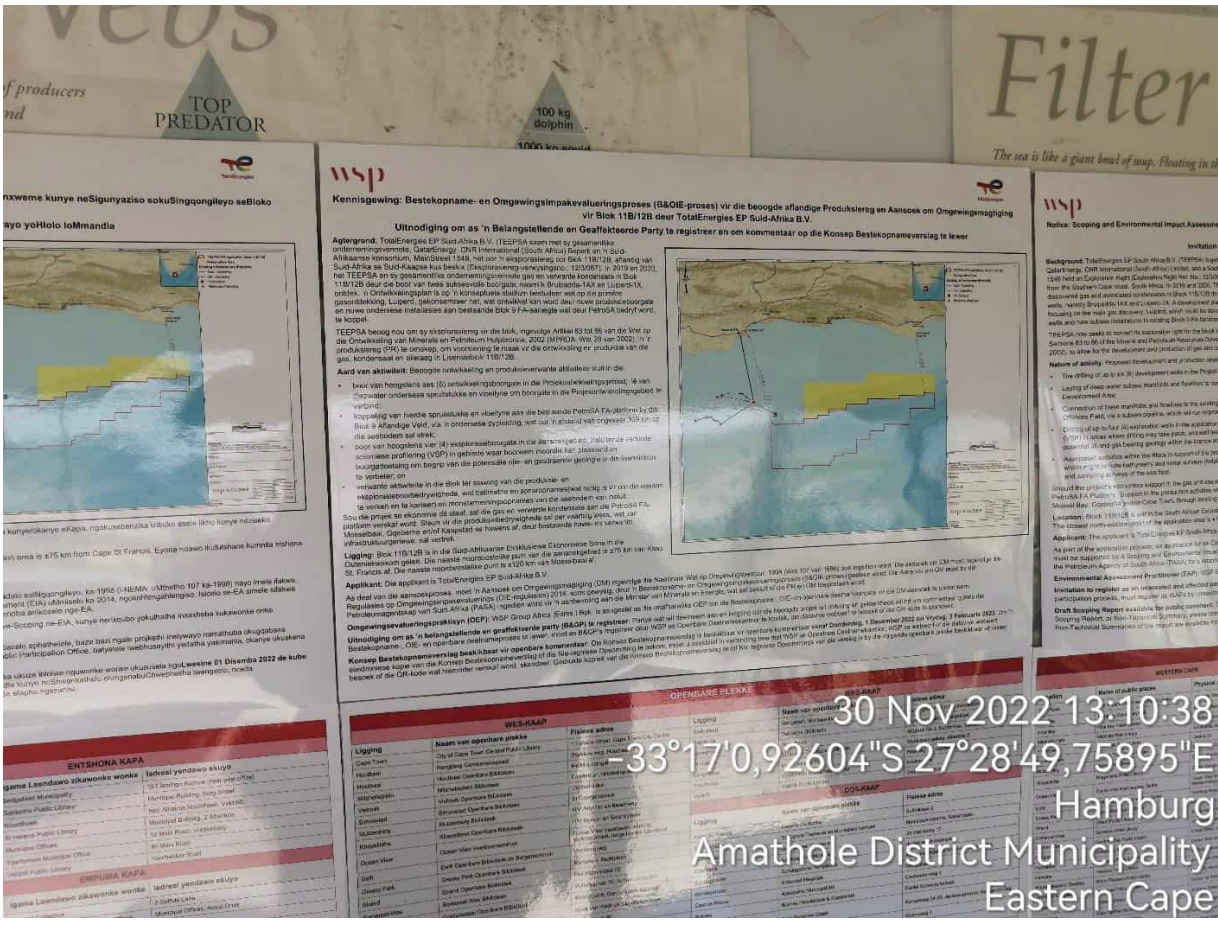
Hamburg Caravan Park - Hamburg

33°17'1.01"S; 27°28'47.59"E


DSR / NTS / SN



30 Nov 2022 13:07:29
-33°17'0,72854"S 27°28'50,16058"E
Unnamed Road
Hamburg
Amathole District Municipality
Eastern Cape



30 Nov 2022 13:10:38
-33°17'0,92604"S 27°28'49,75895"E
Hamburg
Amathole District Municipality
Eastern Cape



30 Nov 2022 13:10:48
-33°17'0,92604"S 27°28'49,75895"E
Hamburg
Amathole District Municipality
Eastern Cape

Kleinemonde Mini Market Grocers - Seafiel

33°31'55.10"S; 27° 2'44.63"E

SN

Proposed Offshore Production Right and Environmental Authorisation Application for Block 11B/23
Wes-Ere EP South Africa B.V.
and Affiliated Party, comment on the Draft Scoping Report


Konsepawing: Bestuursplan- en Omgewingsimpakbeoordelingsproses (DADO-proses) vir die beoogde eilandige Produksiereg en Aansoek om Omgewingsmagtiging vir Blok 11B/23 deur TotalEnergies EP Suid-Afrika B.V.

Uitnodiging om as 'n Beteiligingsende en Oeffenbare Party te registreer en om kommentaar op die Konsep Bestuursmagtiging te lewer.

Publiekplekke

Location	Name of public place	Physical address
... (rows omitted for brevity)

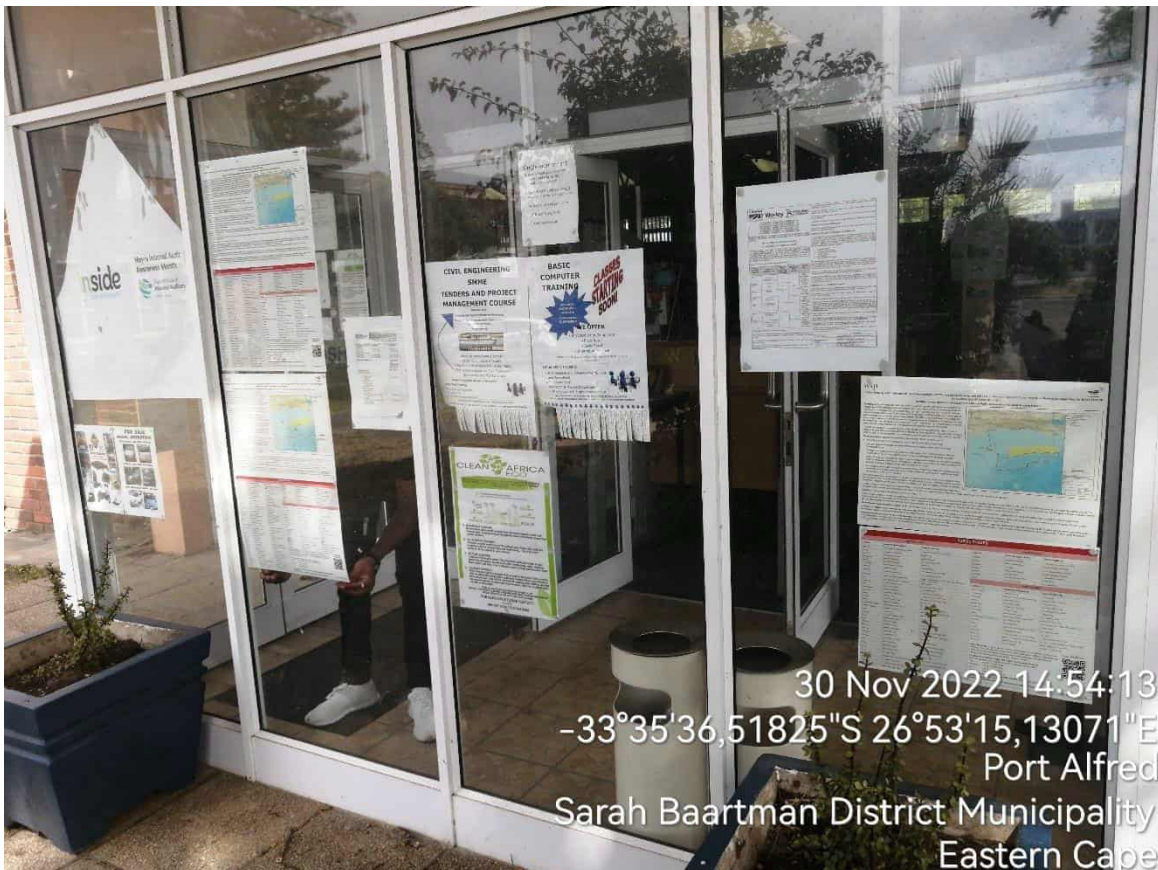
30 Nov 2022 14:04:55
33°31'50,96978"S 27°2'42,61125"E
468 West River Road
Seafiel
Sarah Baartman District Municipality
Eastern Cape



Ndlambe Local Municipality Public Library - Port Alfred

33°35'36.87"S; 26°53'15.16"E

DSR / NTS / SN




Ndlambe Local Municipality Public Library - Port Alfred

33°35'36.87"S; 26°53'15.16"E

DSR / NTS / SN

Roadmac Surfacing Cape (Pty) Ltd
 n2qambooslanders@gmail.com
 081 046 7033 or 073 6211 749



Notice: Scoping and Environmental Impact Assessment (S&EIA) process for the proposed offshore gas development by TotalEnergies EP South Africa B.V.

Invitation to register as an interested and Affected Party

Background: TotalEnergies EP South Africa B.V. (TEEPSA) together with its joint venture partners, QatarEnergy, CNR International (South Africa) Limited, and a South African consortium, MainStreet 1549 held an Exploration Right (Exploration Right Ref. No.: 12/3/067) over Block 11B/12B, offshore from the Southern Cape coast, South Africa. In 2019 and 2020, TEEPSA and its joint venture partners discovered gas and associated condensates in Block 11B/12B through the drilling of two successful wells, namely Brulpadda-1AX and Luiperd-1X. A development plan was studied at a conceptual stage focusing on the main gas discovery, Luiperd, which could be developed by connecting new producing wells and new subsea installations to existing Block 9 FA facilities operated by PetroSA.

TEEPSA now seeks to convert its exploration right for the block into a production right in terms of Sections 83 to 86 of the Mineral and Petroleum Resources Development Act, 2002 (MPRDA: Act 28 of 2002), to allow for the development and production of gas and condensate in Licence Block 11B/12B.

Nature of activity: Proposed development and production related activities include:

- The drilling of up to six (6) development wells in the Project Development Area;
- Laying of deep-water subsea manifolds and flowlines to connect wells within the Project Development Area;
- Connection of these manifolds and flowlines to the existing PetroSA FA Platform at Block 9 Offshore Field, via a subsea pipeline, which will run approximately 109 km on the sea floor;
- Drilling of up to four (4) exploration wells in the application area, including vertical seismic profiling (VSP) in areas where drilling may take place, and well testing, to improve the understanding of the potential oil and gas bearing geology within the licence block; and
- Associated activities within the Block in support of the production and exploration drilling operation, which might include bathymetry and sonar surveys (helpful for exploring and mapping the ocean) and sampling surveys of the sea floor.

Should the project's economics support it, the gas and associated condensates will be supplied to the PetroSA FA Platform. Support to the production activities will be by vessel, departing from the ports of Mossel Bay, Gqeberha and/or Cape Town, through existing port and associated infrastructure facilities.

Location: Block 11B/12B is within the South African Exclusive Economic Zone in the Outeniqua Basin. The closest north-eastern point of the application area is ±75 km from Cape St Francis. The closest north-western point is ±100 km from Cape St Francis.

Applicant: The applicant is TotalEnergies EP South Africa B.V.

As part of the application process, an application for an Environmental Authorisation (EA) in terms of the National Environmental Management Act (NEMA) will be submitted to the Minister of Environmental Affairs and Forestry. This application must be supported by a Scoping and Environmental Impact Assessment (S&EIA) process in accordance with the Environmental Management Act (EMA) and the Environmental Impact Assessment Regulations (EIA Regulations) of 2014. The applicant will be required to submit a Draft Scoping Report and a Draft Environmental Impact Assessment Report (EIR) to the Minister of Environmental Affairs and Forestry for approval. The applicant will also be required to submit a Draft Scoping Report and a Draft Environmental Impact Assessment Report (EIR) to the Minister of Environmental Affairs and Forestry for approval.

Environmental Assessment Practitioner (EAP): WSP Group Africa (Pty) Limited is appointed as the EAP for this project.

Invitation to register as an interested and affected party: WSP Group Africa (Pty) Limited invites all interested and affected parties to participate in the S&EIA process. Interested parties are invited to visit the WSP website at www.wspgroup.com to register as an interested and affected party. The registration process is free of charge. The registration process is open until 15 November 2022. The registration process is open until 15 November 2022.

Draft Scoping Report available for public comment: The Draft Scoping Report is available for public comment from Thursday 10 November 2022 to Friday 18 November 2022. The Draft Scoping Report is available for public comment from Thursday 10 November 2022 to Friday 18 November 2022. The Draft Scoping Report is available for public comment from Thursday 10 November 2022 to Friday 18 November 2022.

Non-Technical Summaries of this report are available for review at the following public places:

Port Alfred
 Sarah Baartman District Municipality
 Eastern Cape

PUBLIC PLACE

30 Nov 2022 14:54:08
33°35'36.87"S; 26°53'15.16"E

Spar Sunshine Coast - Kenton-on-Sea

33°40'56.16"S; 26°40'27.77"E

DSR / NTS / SN



30 Nov 2022 15:42:45
-33°40'56,11264"S 26°40'29,0383"E
217 Recreation Road
Kenton-on-Sea
Sarah Baartman District Municipality
Eastern Cape



30 Nov 2022 15:40:09
-33°40'55,05429"S 26°40'28,72587"E
217 Recreation Road
Kenton-on-Sea
Sarah Baartman District Municipality
Eastern Cape

Spar Sunshine Coast - Kenton-on-Sea

33°40'56.16"S; 26°40'27.77"E

DSR / NTS / SN

WSP

Inkqubo yoVavanyo lweFuthe lokusiNgqongileyo (S&EIA) Inkqubo yesicelo esicetywayo seLungelo leMveliso ekude nonxweme kunye neSig 11B/12B yi-TotalEnergies EP South Africa B.V.

Isimemo sokubhalisa njengeQela aIChaphazelekayo, amagqabaza kwiNgxelo eYilwayo yoHlolo loMmandla

Imvelaphi: I-TotalEnergies EP South Africa B.V. (TEEPSA) kunye namahlakani ayo entsebenziswano, i-Qatar Energy CNR International (South Africa) Limited, kunye neminyaniso yaseMzantsi Afrika, i-Maji Street 1549 ibambe iLungelo lokuHlola (Lungelo lokuHlola iNombolo: 12/2067) ngaphaya kweBloko 11B/12B, kude nonxweme ukusuka kumaweme oluseMzantsi eKapa, eMzantsi Afrika. Ngo-2019 nango-2020, i-TEEPSA kunye namahlakani ayo abiboneyo abaninzi ithasi kunye ne-condensates ehambelanayo kweBloko 11B/12B ngokugqibelela kwamagqaba amabini ayimpumelelo, angali i-Brupadilla-TAX kunye ne-Luperid-TX. Isicwangciso sophuhliso saphononngwa kwinqanaba lengqubo egqibe ekubakweni kwerhasi engundozo, i-Luperid, enokuphuhlisa ngokuzibanisa amagqaba amabini avelayo kunye nofakelo olutsha kolwande kumaziko akhoyo e-Block 9 FA asetyenziswa ye-PetroSA.

I-TEEPSA ngoku iluna ukugqoqela iLungelo layo lokuHlola ubhiko lbe iLungelo leMveliso ngokwane-Candleo lama-83 ukuya kuma-88 oMthetho wePhuhliso lweMihombo yeMineral kunye ne-Petrosum, ka-2002 (MPRDA: uMthetho wama-28 ka-2002), ukumelisa ukuphuhlisa nokuveliswa kwegesi, i-condensate kunye ne-oli rim kwiBhiko yeLayansi 11B/12B.

Ubume bomsenzisi: Uqophuliso olucetywayo kunye nemisebenzi enxulumene nemveliso ibandakanya:

- Ukugunjwa kweminyaka emihandathu (6) yophuhliso kummandla woPhuhliso lweProjekthi;
- Ukubekwa kweendlela ezizintlobo ngeentlobo zamanzi angaphantsi kolwande kunye neendlela zokuqoqela ukusomisa amagqaba akuMmandla woPhuhliso lweProjekthi;
- Ukudiyinisa kwezi mibco zeendlela kunye neendlela ezihambayo ukuya kwi-PetroSA FA Platform akhoyo kwi-Block 9 Offshore Field, ngombobho ongaphantsi kolwande, oya kuhamba malunga ne-100 km emgangathweni wolwande;
- Ukwembiswa kwamagqaba amane (4) kule ndawo yokufaka isicelo, kuquka i-vertical seismic profiling (VSP) kwindawo apho ukumba kunokwenzeka khona, kwakunye nokuvavanya amagqaba, ukuze kuphuculwe ukugqonda amabutha akhoyo omibutha oqulatha ioli nehhasi kanye phakathi kule bhiko inelaysensisi kwaye;
- Intsebenzi enxulumenayo yohlobo phakathi kule Bhiko ukuzhasa imveliso nomsebenzi wokumba, osenokuthi uqale uhlobo lwe-bathymetry ne-sonar (eluncedo ekuphononngeni nasekuKhangeleni ubume bolwandle) kunye nobhlobo lweesampuli zomgangatho wolwandle.

Ka kungenzeka ukuba imiko zoqoqosho zale projekthi ziyixhase, ithasi nokukondiswa okunxulumenayo kuza kubonelelwa kwi -PetroSA FA Platform. Inkxaso kwimisebenzi yemveliso iya kwenziswa ngenqanawa, isuka kumazibuko ase-Mossel Bay, eGqeberha kunyolokanye eKapa, ngokusemngqonolo ezinxulumenayo.

Indawo: i-Block 11B/12B iphakathi kwi-South African Exclusive Economic Zone kwi-Outeniqua Basin. The closest north-eastern point of the application area is ±75 km from Cape St. Mary ±120 km ukusuka eMossel Bay.

Umfaki isicelo: Umfaki isicelo yi-TotalEnergies EP South Africa B.V.

Ijengalenkanyo yenkqubo yesicelo, isicelo sesiGunyaziso seNdalo Esingqongileyo (EA) ngokuvisisana noMthetho kaZwelonke wokuLawulwa kweNdalo esiNgqongileyo, ka-1998 (i-EIA) isicelo se-EA imisele zohlaselo yinkqubo yokuhlola ifuthe kummandla nakwindalo esingqongileyo ngokuvisisana ne-Environmental Impact Assessment (EIA) uMntsetso ka-2014, ng kwi-Petroleum Agency of South Africa (PASA) ukuze kufumanike isicemelo ezivela kuMphathiwa waziMbiwa nakumandla, oza kuthi enze sigqibo endisa anikezele nge-EA.

I-Environmental Assessment Practitioner (EAP): I-WSP Group Africa (Pty) Ltd iya yachongwa njenge-EAP ezimeleyo ukuze yenze umsebenzi we-Scoping ne-EIA, kunye nenkqubo ukuzenzisa ukufaka isicelo ze-EA.

Isimemo sokubhalisa njengomntu onomdla nochaphazelekayo (I&AP): Abantu abanomdla wokuthatha inxaxheba, nabanfuna ukufumana inkcazelo ephathelela, baze bazi ngale studeni bezashisa lokuHlola Ummandla, i-EIA, inkqubo yokuthatha inxaxheba, bamele babhalise njengee-I&APs ngokuzhagamshelana ne-WSP Public Participation Office, batyalelele i-ithropu ye-QR.

Ngeliso eYilwayo yoHlolo loMmandla iyafumaneka ukuze kugqityazwe nguwonke wonke: Inqubo eYilwayo yoHlolo loMmandla iyafumaneka ukuze ihlowe nguwonke wonke u ngolweshilanu nge-03 Febhuwari 2023. Ukuze sijonge olu ludwe lweendawo zikawonke wonke apho iikopi zeNgeliso eYilwayo yoHlolo loMmandla kunye noShwankathelo olungena ngamshelane iJilisi ye-WSP Public Participation, tyelisa lwebusayithi ye-WSP, lwebusayithi yedatha yasimahla, uzoLokanye skena I-QR code elapha ngezantsi.

Library Name	Address	Phone Number	Website
Mitchells Plain	Mitchells Plain Library	021 551 1111	www.mitchellsplain.gov.za
Fish Hoek	Fish Hoek Public Library	021 551 1111	www.fishhoek.gov.za
Semora's Town	Semora's Town Public Library	021 551 1111	www.semoras-town.gov.za
Mossel Bay	Mossel Bay Library	021 551 1111	www.mosselbay.gov.za
Knysna	Knysna Public Library	021 551 1111	www.knysna.gov.za
Ocean View	Ocean View Multi-purpose Centre	021 551 1111	www.oceanview.gov.za
Duff	Duff Public Library and Civic Centre	021 551 1111	www.duff.gov.za
Greasy Park	Greasy Park Public Library	021 551 1111	www.greasy-park.gov.za
Strand	Strand Public Library	021 551 1111	www.strand.gov.za
Sonenset West	Sonenset West Library	021 551 1111	www.sonenset-west.gov.za
Gordon's Bay	Gordon's Bay Public Library	021 551 1111	www.gordons-bay.gov.za
Gansbaai	Gansbaai Library	021 551 1111	www.gansbaai.gov.za
Hermanus	Hermanus Public Library	021 551 1111	www.hermanus.gov.za

30 Nov 2022 15:40:02
 -33°40'55.05429"S 26°40'28.72587"E
 217 Recreation Road
 Kenton-on-Sea
 Sarah Baartman District Municipality
 Eastern Cape

Boknes Petrol Station & Supermarket - Boknes Strand

33°43'28.27"S; 26°34'49.96"E

DSR / NTS / SN



30 Nov 2022 16:16:17

-33°43'28,19806\"/>

wsp

Inkqubo yoVavanyo lweFuthe lokusiNgongileyo (S&EIA) inkqubo yesicelo esicetywayo seLur 11B/12B yi-TotalEnergies EP

Isimemo sokubhalisa njengeQela eliChaphazelekayo, amaqela elilaphi: I-TotalEnergies EP South Africa B.V. (TEEPSA) kunye namahlakani ayo antsebenziswano, i-Qatar Energy, NR International (South Africa) Limited, kunye nemanyango yaseMzantsi Afrika, i-Main Street 1549 ibambe iLungelo kuHloa (iLungelo lokuHloa iNombolo: 12/3/067) ngaphaya kweBloko 11B/12B, kude nonxweme ukusuka unxweme oluseMzantsi eKapa, eMzantsi Afrika. Ngo-2019 nango-2020, i-TEEPSA kunye namahlakani ayo adibeneyo afumanisa irhasi kunye ne-condensates shambelanyo kwibloko 11B/12B ngokugqunywa kwamaqela amabini ayimpumelelo, angala i-Brulpadda-1AX kunye ne-Luiperd-1X. Isicwangciso sopuhliso saphonononga kwinqanaba lengqoke ekhale ekubhaqeni kwerhasi engundoqo, i-Luiperd, enokuphuhliswa ngokudibanisa amaqela amatsha avelisayo kunye nofakelo olutsha lolwandle kumaziko akhoyo e-Block 9 FA asetyenziswa ye-PetroSA.

I-TEEPSA ngoku ifuna ukuguqula iLungelo layo lokuHloa ubhiko lbe iLungelo leMveliso ngokweCandelo lama-83 ukuya kuma-86 oMthetho woPhuhliso lweMithombo yeMinerali kunye ne-Petroleum, ka-2002 (MPRD: uMthetho wama-28 ka-2002), ukuvumeta ukuphuhliswa nokuvatswa kwegesi, i-condensate kunye ne-oil rim kwiBhiko yeLayisensi 11B/12B.

Ubume bomsebenzi: Uphuhliso olucetywayo kunye nemisebenzi enxulumane nemveliso ibandakanya:

- Ukugunjwa kwemingxuma emthandathu (6) yophuhliso kummandla woPhuhliso lweProjekthi;
- Ukubekwa kweendlela ezintlobo ngeentlobo zamanzi angaphantsi kokwandle kunye neendlela zokuqokekela ukudibanisa amaqela akuMmandla woPhuhliso lweProjekthi;
- Ukudityaniswa kwazi ntlobo zandlela kunye neendlela ezihambayo kuya kwi-PetroSA FA Platform akhoyo kwi-Block 9 Offshore Field, ngombobho angaphantsi kokwandle, oya kuhamba malunga ne-109 km emgangathweni wolwandle;
- Ukwenziwa kwamaqela amane (4) kula ndawo yokufaka isicelo, kuqoka i-vertical seismic profiling (VSP) kwiindawo apho ukonba kunokwenzeka khona, kwakunye nokuvavanya amaqela, ukuze kuphuculwe ukuqonda amathaba akhoyo omhamba oqulathe loli nerhasi kanye phakathi kule bhiko inelayisensikwayo;
- Imisebenzi enxulumeneyo yohlobo phakathi kule Bhiko ukuxhasa imveliso nomsebenzi wokomba, osenokuthi ukuke uhlobo lwe-bathymetry ne-sonar (eluncedo ekuphononongeni nasekuhangeleni ubume wolwandle) kunye nohlobo lwesampulu zomgangatho wolwandle.

Xa kungenzeka ukuba imeko zoqoqosho zale projekthi ziyixhasa, irhasi nokukondensata okunxulumeneyo kuza kuboniselwa kwi -PetroSA FA Platform. Inkqubo kwimisebenzi yemveliso iya kwanziswa ngenqanawa, isuka kumazibuko ase-Moss ezingundoqo ezinxulumeneyo.

Indawo: i-Block 11B/12B iphakathi kwi-South African Exclusive Economic Zone kwi-Otueniqua Basin. The closest north-eastern port is 120 km ukusuka eMossel Bay.

Umfaki sicelo: Umfaki sicelo yi-TotalEnergies EP South Africa B.V

Ningonakalonyo yinkqubo yesicelo: Isicelo lesicetywayo seS&EIA Esingongileyo (EA) ngokuyavavanya noMthetho kaZwelonke woku-EIA sicelo se-EA amanye amanye yinkqubo yokufuthe futhe kummandla nakwendlelo esingongileyo ngokuvavanya ne-Environmental Agency of South Africa (PASA) ukuze kulandele isinomato ezivela kuMphuhliso waseMzantsi Afrika, oza kuthi i-Environmental Assessment Practitioner (EAP): i-WSP Group Africa (Pty) Ltd iye yachongwa njenge-EAP ezimleleyo ukuze yanze ukuvavanya ukufuthe lwe-EIA.

Isimemo sokubhalisa ngomntu onomdla noChaphazelekayo (MAP): Abantu abanomdla wokuphuhlisa iinkqubo, nabafundwa oku-ebudeni bamaqela kuziHloa Ummemela, i-EIA, inkqubo yokufuthe futhe, banobuhlelo njenge-ukhuphi ngokuphuhlisa ubomi be-GR.

Inqubo eYilwayo yofuthe lweMveliso yafumaneka ukuze kugqibezwe ngomntu wamaqela: Inqubo eYilwayo yofuthe lweMveliso ngokuvavanya ngo-03 Februwari 2022. Ukusuka okanye oku kubona kwenziwayo ukhawonke womekelele apho sikopi zeNgqokelele eYilwayo yofuthe ngokuvavanya iziko ye-WSP Public Participation, tyatya iwebhu yethu ye-WSP, iwebhu yethu yethu yamathathu, uze lokanye sikene

30 Nov 2022 16:18:03

BOKNESSTRAND

INKQUBO YO VAVANYO LWE FUTURE LOCUSI NGONGILEYO (S&EIA) INKQUBO YESICELO ESICETYWAYO SE LUR 11B/12B YI-TOTAL ENERGIES EP

Isimemo sokubhalisa njengeQela eliChaphazelekayo, amaqela elilaphi: I-TotalEnergies EP South Africa B.V. (TEEPSA) kunye namahlakani ayo antsebenziswano, i-Qatar Energy, NR International (South Africa) Limited, kunye nemanyango yaseMzantsi Afrika, i-Main Street 1549 ibambe iLungelo kuHloa (iLungelo lokuHloa iNombolo: 12/3/067) ngaphaya kweBloko 11B/12B, kude nonxweme ukusuka unxweme oluseMzantsi eKapa, eMzantsi Afrika. Ngo-2019 nango-2020, i-TEEPSA kunye namahlakani ayo adibeneyo afumanisa irhasi kunye ne-condensates shambelanyo kwibloko 11B/12B ngokugqunywa kwamaqela amabini ayimpumelelo, angala i-Brulpadda-1AX kunye ne-Luiperd-1X. Isicwangciso sopuhliso saphonononga kwinqanaba lengqoke ekhale ekubhaqeni kwerhasi engundoqo, i-Luiperd, enokuphuhliswa ngokudibanisa amaqela amatsha avelisayo kunye nofakelo olutsha lolwandle kumaziko akhoyo e-Block 9 FA asetyenziswa ye-PetroSA.

I-TEEPSA ngoku ifuna ukuguqula iLungelo layo lokuHloa ubhiko lbe iLungelo leMveliso ngokweCandelo lama-83 ukuya kuma-86 oMthetho woPhuhliso lweMithombo yeMinerali kunye ne-Petroleum, ka-2002 (MPRD: uMthetho wama-28 ka-2002), ukuvumeta ukuphuhliswa nokuvatswa kwegesi, i-condensate kunye ne-oil rim kwiBhiko yeLayisensi 11B/12B.

Ubume bomsebenzi: Uphuhliso olucetywayo kunye nemisebenzi enxulumane nemveliso ibandakanya:

- Ukugunjwa kwemingxuma emthandathu (6) yophuhliso kummandla woPhuhliso lweProjekthi;
- Ukubekwa kweendlela ezintlobo ngeentlobo zamanzi angaphantsi kokwandle kunye neendlela zokuqokekela ukudibanisa amaqela akuMmandla woPhuhliso lweProjekthi;
- Ukudityaniswa kwazi ntlobo zandlela kunye neendlela ezihambayo kuya kwi-PetroSA FA Platform akhoyo kwi-Block 9 Offshore Field, ngombobho angaphantsi kokwandle, oya kuhamba malunga ne-109 km emgangathweni wolwandle;
- Ukwenziwa kwamaqela amane (4) kula ndawo yokufaka isicelo, kuqoka i-vertical seismic profiling (VSP) kwiindawo apho ukonba kunokwenzeka khona, kwakunye nokuvavanya amaqela, ukuze kuphuculwe ukuqonda amathaba akhoyo omhamba oqulathe loli nerhasi kanye phakathi kule bhiko inelayisensikwayo;
- Imisebenzi enxulumeneyo yohlobo phakathi kule Bhiko ukuxhasa imveliso nomsebenzi wokomba, osenokuthi ukuke uhlobo lwe-bathymetry ne-sonar (eluncedo ekuphononongeni nasekuhangeleni ubume wolwandle) kunye nohlobo lwesampulu zomgangatho wolwandle.

Xa kungenzeka ukuba imeko zoqoqosho zale projekthi ziyixhasa, irhasi nokukondensata okunxulumeneyo kuza kuboniselwa kwi -PetroSA FA Platform. Inkqubo kwimisebenzi yemveliso iya kwanziswa ngenqanawa, isuka kumazibuko ase-Moss ezingundoqo ezinxulumeneyo.

Indawo: i-Block 11B/12B iphakathi kwi-South African Exclusive Economic Zone kwi-Otueniqua Basin. The closest north-eastern port is 120 km ukusuka eMossel Bay.

Umfaki sicelo: Umfaki sicelo yi-TotalEnergies EP South Africa B.V

Ningonakalonyo yinkqubo yesicelo: Isicelo lesicetywayo seS&EIA Esingongileyo (EA) ngokuyavavanya noMthetho kaZwelonke woku-EIA sicelo se-EA amanye amanye yinkqubo yokufuthe futhe kummandla nakwendlelo esingongileyo ngokuvavanya ne-Environmental Agency of South Africa (PASA) ukuze kulandele isinomato ezivela kuMphuhliso waseMzantsi Afrika, oza kuthi i-Environmental Assessment Practitioner (EAP): i-WSP Group Africa (Pty) Ltd iye yachongwa njenge-EAP ezimleleyo ukuze yanze ukuvavanya ukufuthe lwe-EIA.

Isimemo sokubhalisa ngomntu onomdla noChaphazelekayo (MAP): Abantu abanomdla wokuphuhlisa iinkqubo, nabafundwa oku-ebudeni bamaqela kuziHloa Ummemela, i-EIA, inkqubo yokufuthe futhe, banobuhlelo njenge-ukhuphi ngokuphuhlisa ubomi be-GR.

Inqubo eYilwayo yofuthe lweMveliso yafumaneka ukuze kugqibezwe ngomntu wamaqela: Inqubo eYilwayo yofuthe lweMveliso ngokuvavanya ngo-03 Februwari 2022. Ukusuka okanye oku kubona kwenziwayo ukhawonke womekelele apho sikopi zeNgqokelele eYilwayo yofuthe ngokuvavanya iziko ye-WSP Public Participation, tyatya iwebhu yethu ye-WSP, iwebhu yethu yethu yamathathu, uze lokanye sikene

30 Nov 2022 16:18:18

-33°43'29,28053\"/>

Cannon Rocks Community Hall - Cannon Rocks

33°45'6.79"S; 26°31'52.99"E

SN

Notice: Scoping and Environmental Impact Assessment (S&EIA) process for the proposed offshore Production Right and Environmental Authorisation Application for Block 11B/12B by TotalEnergies EP South Africa B.V.

Invitation to register as an Interested and Affected Party, comment on the Draft Scoping Report

Background: TotalEnergies EP South Africa B.V. (TEEPSA) together with its joint venture partners, QatarEnergy, CNR International (South Africa) Limited, and a South African consortium, MainStreet 1549 held an Exploration Right (Exploration Right Ref. No. 12/3/067) over Block 11B/12B, offshore from the Southern Cape coast, South Africa. In 2019 and 2020, TEEPSA and its joint venture partners discovered gas and associated condensates in Block 11B/12B through the drilling of two successful wells, namely Bruiders-AAX and Luperus-1X. A development plan was studied at a conceptual stage focusing on the main gas discovery, Luperus, which could be developed by connecting new producing wells and new subsea installations to existing Block 9 FA facilities operated by PetroSA.

TEEPSA now seeks to convert its exploration right for the block into a production right in terms of Sections 83 to 86 of the Mineral and Petroleum Resources Development Act, 2002 (MPRDA: Act 28 of 2002), to allow for the development and production of gas and condensate in Licence Block 11B/12B.

Nature of activity: Proposed development and production related activities include:

- The drilling of up to six (6) development wells in the Project Development Area.
- Laying of deep-water subsea manifolds and flowlines to connect wells within the Project Development Area;
- Connection of these manifolds and flowlines to the existing PetroSA FA Platform at Block 9 Offshore Field, via a subsea pipeline, which will run approximately 109 km on the sea floor.
- Drilling of up to four (4) exploration wells in the application area, including vertical seismic profiling (VSP) in areas where drilling may take place, and well testing, to improve the understanding of the potential oil and gas bearing geology within the licence block; and
- Associated activities within the Block in support of the production and exploration drilling operation, which might include bathymetry and sonar surveys (helpful for exploring and mapping the ocean) and sampling surveys of the sea floor.

Should the project's economics support it, the gas and associated condensates will be supplied to the PetroSA FA Platform. Support to the production activities will be by vessel, departing from the ports of Mossel Bay, Georgeburg and/or Cape Town, through existing port and associated infrastructure facilities.

Location: Block 11B/12B is within the South African Exclusive Economic Zone in the Outeniqua Basin. The closest north-western point of the application area is 175 km from Cape St Francis. The closest north-western point is 120 km from Mossel Bay.

Applicant: The applicant is TotalEnergies EP South Africa B.V.

As part of the application process, an application for an Environmental Authorisation (EA) in terms of the National Environmental Management Act, 1998 (NEMA: Act 107 of 1998), must be supported by a Scoping and Environmental Impact Assessment (S&EIA) process in accordance with the Environmental Impact Assessment (EIA) Regulations 2014, as amended. The EA application must be submitted to the Department of Environmental Affairs (DEA) for a recommendation to the Minister of Minerals and Energy, who will decide on the EA application.

Environmental Assessment Practitioner (EAP): WSP Group Africa (Pty) Ltd has been appointed as the independent EAP for the EA process. The EAP will be responsible for the EA process, including the preparation of the EA report, the EA application, and the EA process.

Invitation to register as an interested and affected party (IAAP): Parties who wish to participate in, and receive information about, the proposed project, the EA process, and the EA report, must register as IAAPs by contacting the WSP Public Participation Office, visiting the data-free website, or scanning the QR code.

Draft Scoping Report available for public comment: The Draft Scoping Report is available for public comment from **Thursday 01 December 2022 until Friday 23 February 2023**. To obtain an electronic copy of the Draft Scoping Report, or a Non-Technical Summary, please contact the WSP Public Participation Office, visit the WSP website, data-free website, or scan the QR code provided below. Hard copies of the Draft Scoping Report and Non-Technical Summary of the report are available for review at the following public places:

Location	Name of public places	Physical address	Location	Name of public places	Physical address
WESTERN CAPE					
		1 Luperus Street, Uitenhage 6001			


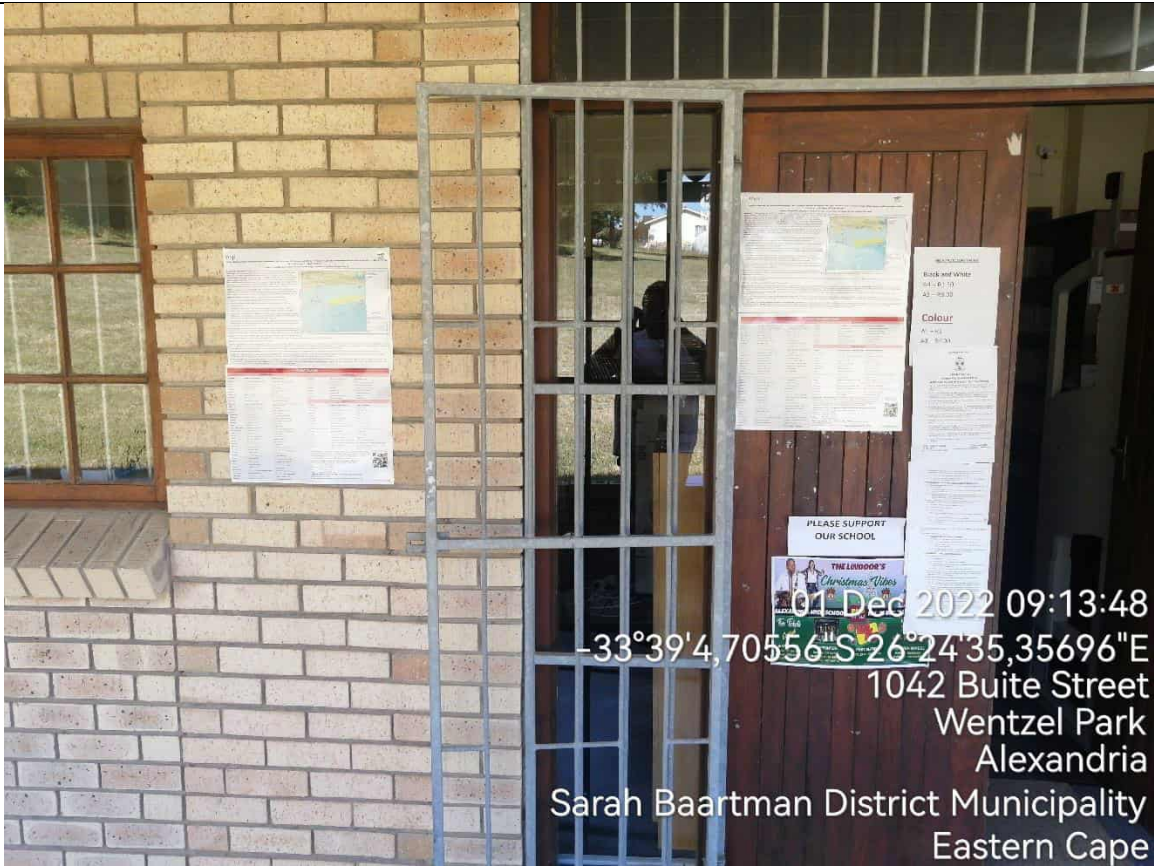
30 Nov 2022 16:40:46
 -33°45'6,60576"S 26°31'53,37471"E
 160 Alice Road
 Cannon Rocks
 Sarah Baartman District Municipality
 Eastern Cape

30 Nov 2022 16:40:50
 -33°45'6,60576"S 26°31'53,37471"E
 160 Alice Road
 Cannon Rocks
 Sarah Baartman District Municipality
 Eastern Cape

Alexandria Municipality Library - Alexandria

33°39'4.86"S; 26°24'35.32"E

DSR / NTS / SN



Sundays River Angling Club -

33°42'34.87"S; 25°48'0.59"E

DSR / NTS / SN

WSP **TE**
TotalEnergies

Inkqubo yoVavanyo lweFuthe lokusiNgqongileyo (S&EIA) inkqubo yesicelo esicetywayo seLungelo leMveliso ekude nonxweme kunye neSigunyaziso sokuSinqongileyo seBhloko 11B/12B yi-TotalEnergies EP South Africa B.V.

Isimemo sokubhalisa njengeQela elichaphazelekayo, amagqabaza kwiNgxelo eYilwayo yoHlolo loMmandla

Invelaphi: I-TotalEnergies EP South Africa B.V. (TEEPSA) kunye namahlakani ayo entsibenzelwano, i-Qatar Energy, CNR International (South Africa) Limited, kunye neminyango yaseMzantsi Afrika, i-Main Street 1549 barbe Lungelelo lokuHlolo (Lungelo lokuHlolo i-Nombolo: 12/3/067) ngaphaya kweBhloko 11B/12B, kude nonxweme ukusuka kunxweme oluseMzantsi eKapa, eMzantsi Afrika. Ngo-2019 nango-2020, i-TEEPSA kunye namahlakani ayo adibeneyo alumana imasi kunye ne-condensates ahambelanayo kwibhloko 11B/12B ngokugunjwa kwamazulu amabini ayayimelile, angaba i-Brufardda i-X kunye ne-Luiperd i-X, laziwangqo sokuPhuhliso saphonononjwa kwiNgxelo leNgxelo oqale ekubhazeni kwihlasi engundoqo, i-Luiperd, enokuphuhlisa ngokudibanisa amazulu amathisa avelisayo kunye nokafelo olutsha lowandle kumaziko akhoyo e-Block 9 FA asetyenziswa ye-PetroSA.

I-TEEPSA ngoku ifuna ukugqulula iLungelo layo lokuHlolo ubhloko ibe iLungelo leMveliso ngokweCandelo lama-83 ukuya kuma-86 oMthetho woPhuhliso lweMithombo yeMineral kunye ne-Petroleum, ka-2002 (MPRDA); uMthetho wama-28 ka-2002, ukuvumela ukuphuhlisa nokuveliswa kwegesi, i-condensate kunye ne-oli nini kwibhloko yeLaysensi 11B/12B.

Ubume bomsebenzi: Uphuhliso olucetywayo kunye nemisebenzi enxulumene nemveliso ibandakanya:

- Ukugunjwa kwemigquma emihandathu (6) yophuhliso kummandla woPhuhliso lweProjekthi;
- Ukubakwa kweendlela ezizintlobo ngeninzi zamanzi angaphantsi kolwandle kunye neendlela zokuqokufela okudibanisa amaqula akuMmandla woPhuhliso lweProjekthi;
- Ukudityaniswa kwezi ntiobo zendlela kunye neendlela ezahambayo ukuya kwi-PetroSA FA Platform akhoyo kwi-Block 9 Offshore Field, ngombhobo ngaphantsi kolwandle, oya kumbata malunga ne-109 km emangqathweni wolwandle;
- Ukwebiwa kwamaqula amane (4) kule ndawo yokufaka isizelo, kuqala i-vertical seismic profiling (VSP) kwindawo apho ukumba kunokwenzeka khona, kwakunye nokuvavanya amaqula, ukuze kugcwele ukuqonda amathuba akhoyo omhlaba oqhethe kili nehasi kanye phakathi kule bhloko inelaysentsikwayi;
- Imisebenzi enxulumenayo yohlobo phakathi kule Bhloko ukuxhasa imveliso nomsebenzi wokumba, osenokuthi uqoke uhlobo lwe-bathymetry ne-sonar (eluncedo ekuphononogeni nasokuKhangeleni ubume bolwandle) kunye nohlobo lweesampuli zomgangatho wolwandle.

Xa kungenzeka ukuba imelko zoqoqosho zoko projekthi ziyixhase, irhasi nokukondanwa okunokumeleneyo kuza kutonelelwa kwi -PetroSA FA Platform. Inkxaso kwimisebenzi yemveliso iya kwenziswa ngenanawo, isuka kumaziko ase-Mossel Bay, eGqeberha kunye okanye eKapa, ngokusebenzisa izibuko esele likho kunye neziseko ezingundoqo ezinxulumenayo.

Indawo: i-Block 11B/12B iphakathi kwi-South African Exclusive Economic Zone kwi-Ouleniqa Basin. The closest north-eastern point of the application area is 175 km from Cape St Francis. Eyona ndawo ikufutshane kumntu ntona oyi-1120 km ukusuka eMossel Bay.

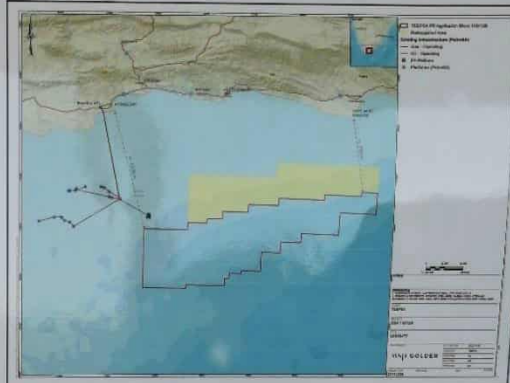
Umfaki sicelo: Umfaki sicelo yi-TotalEnergies EP South Africa B.V.

Njengenzalenywe yenkqubo yesicelo, isicelo sesiSigunyaziso seNdlalo Esingqongileyo (EA) ngokuvisisana noMthetho kaZwelonke wokuLawulwa kweNdlalo esiNgqongileyo, ka-1998 (i-NEMA; uMthetho 107 ka-1998) nayo imele ifakwe. Esi sicelo se-EA imela sikhawule yinkqubo yokuhlola ifuthe kummandla nakwindalo esingqongileyo ngokuvisisana ne-Environmental Impact Assessment (EIA) uMthetho ka-2014, ngokuhlangahlengileyo. Isicelo se-EA simela sifakwe kwi-Petroleum Agency of South Africa (PASA) ukuze kufumanekwe isicimelo ozivelo kumPhatiswano wezMelika naMandla, oza kuthi enza iingqubo ezimbini ezinxulumenayo ezinxulumenayo.

I-Environmental Assessment Practitioner (EAP): I-WSP Group Africa (Pty) Ltd iye yachongwa njenge-EAP ezimeleyo ukuza yinto umsebenzi wa-Scoping ne-EIA, kunye nentlobo yokuthutha inxaxheba kukawonke onke ukwenzela ukuthatha izizelo ze-EA.

Isimemo sokubhalisa njengomntu onomdla nochaphazelekayo (ISAP): Abantu abanomdla wokuthutha inxaxheba, nabanefuna ukufumana inkcazelo ephathelileyo, baze bazi ngazi projekthi isetywayo namathuba okugobaza ezobomi bexhala lokuHlolo loMmandla, i-EIA, inkqubo yokuthutha inxaxheba, bamele babhalise njenge-ISAPs ngokuhqamshelana ne-WSP Public Participation Office, datyelele iwebhusayithi yedatha yasimahla, okanye ukuskena ikhowudi ye-QR.

Ingxelo eYilwayo yoHlolo loMmandla iyafumaneka ukuze kugqatyazwe nguwonke wonke: Ingxelo eYilwayo yoHlolo loMmandla iyafumaneka ukuze ihlole nguwonke wonke ukusabela ngoLwesine 01 Disemba 2022 de kube ngoLwesihlanu nge-03 Febhuwari 2023. Ukuze ujonge oku lufuthe lewendawo zakawonke wonke apho likhona izigqibo eYilwayo yoHlolo loMmandla kunye ne-Shawankelaho olungababuziweyo ngokwemveliso, noside uqhagamshelane Ofisi ye-WSP Public Participation, iyela iwebhusayithi ye-WSP. Iwebhusayithi yedatha yasimahla, uze okanye skena i-QR code elapha ngezantsi.



ENTSHONA KAPA			ENTSHONA KAPA		
Indawo	Igama Leendawo zikawonke wonke	Izindawo zendawo ekuyo	Indawo	Igama Leendawo zikawonke wonke	Izindawo zendawo ekuyo
Cape Town	City of Cape Town Central Public Library	1 Parade Street, Cape Town City Centre	Sedgefield	Sedgefield Municipality	12 Fleming Avenue (near post office)
Hout Bay	Hanging Bay Community Hall	Bayview Road	Saldanha	Saldanha Public Library	Municipal Building, Berg Street
Hout Bay	Hout Bay Public Library	Melkhout Crescent	Norrbank	Norrbank	102 Albertus Norrbank, Ventfort
Michells Plain	Michells Plain Library	1st Avenue, Michells Plain	St Helena	St Helena Public Library	Municipal Building, 2 Albertus
Fish Hook	Fish Hook Public Library	Central Cir	Municipal Office		12 Main Road, Vederberg
Simon's Town	Simon's Town Public Library	St George's Street	Yzerfontein	Yzerfontein Municipal Office	48 Main Road
Muzzenberg	Muzzenberg Library	Corner Albertus and Reach Roads	Veldt	Veldt Public Library	Voorster Road
Khayelitsha	Khayelitsha Public Library	Corner Bonga and Sukani Drive			
Doorn View	Doorn View Multi-purpose Centre	Ocean View Multi-purpose Centre in Milky Way Street, next to Marine Primary School			
Dell	Dell Public Library and Civic Centre	Voorburg Road			
Greasy Park	Greasy Park Public Library	Market Square, Rietjies Avenue			
Strand	Strand Public Library	22 Puffin Street			
Somerburg West	Somerburg West Library	10 Victoria Street, Austel Estate			
Gordon's Bay	Gordon's Bay Public Library	8 West Street, Oortwinne Bay Centre			
Gansbaai	Gansbaai Library	Corner Main and Kapoelboom Steels			
Hermanus	Hermanus Public Library	66 Dalker Street			
Haarlem	Haarlem Public Library	423 Church Street			
Mount Pleasant / Zwelimo	Mount Pleasant Public Library	1000 Main Road, near to the Post Office			
Struisbaai A, Agulhas	Struisbaai Public Library	37 Klerk Street			
Armisson	Armisson Library	1 Church Street			
Bredaarsburg	Cape Agulhas Municipal Office	Houtbos (No street nr)			
Witsand	Witsand Municipal Office	Main Road West			
Silbisa	Silbisa Municipality	7 Market Street			
Mossel Bay	Mossel Bay Tourism	89 Marsh Street, Mossel Bay Central			
Mossel Bay	Mossel Bay Municipality	Adrian Street, Ada Park Kwaentonia			
Mossel Bay	KwaNqophela Library	Mossel Street			
Mossel Bay	Tri-Nations Civic Hall	27 Ave, Harfield Village			
Mossel Bay	Fishers Local Community	35 York Street (At the Post Office)			
George	Fishing pier/office	67 Sheela Street, Theunissen			
George	Theunissen Library	40 Rietjies Street, KwaNqophela			
George	George Tourism Office	100 Rietjies Street, KwaNqophela			
Knysna	Knysna Tourism Office	100 Rietjies Street, KwaNqophela			
Plettenberg Bay	KwaNqophela Angling Club	102 KwaNqophela River, Plettenberg Bay			
Plettenberg Bay	Lewary Sports Municipal Office	Library in Voorster Street			
Sourdis River	Ylvoetwaas Tourism Office	189 George Road, Wilderness			
Walden					

01 Dec 2022 08:11:37
-33°42'34.74136"S 25°48'0.70516"E

29 Aquavista Crescent
Colchester
Gqeberha
Nelson Mandela Bay Metropolitan Municipality
Eastern Cape



01 Disemba 2022

Sundays River Angling Club -

33°42'34.87"S; 25°48'0.59"E

DSR / NTS / SN

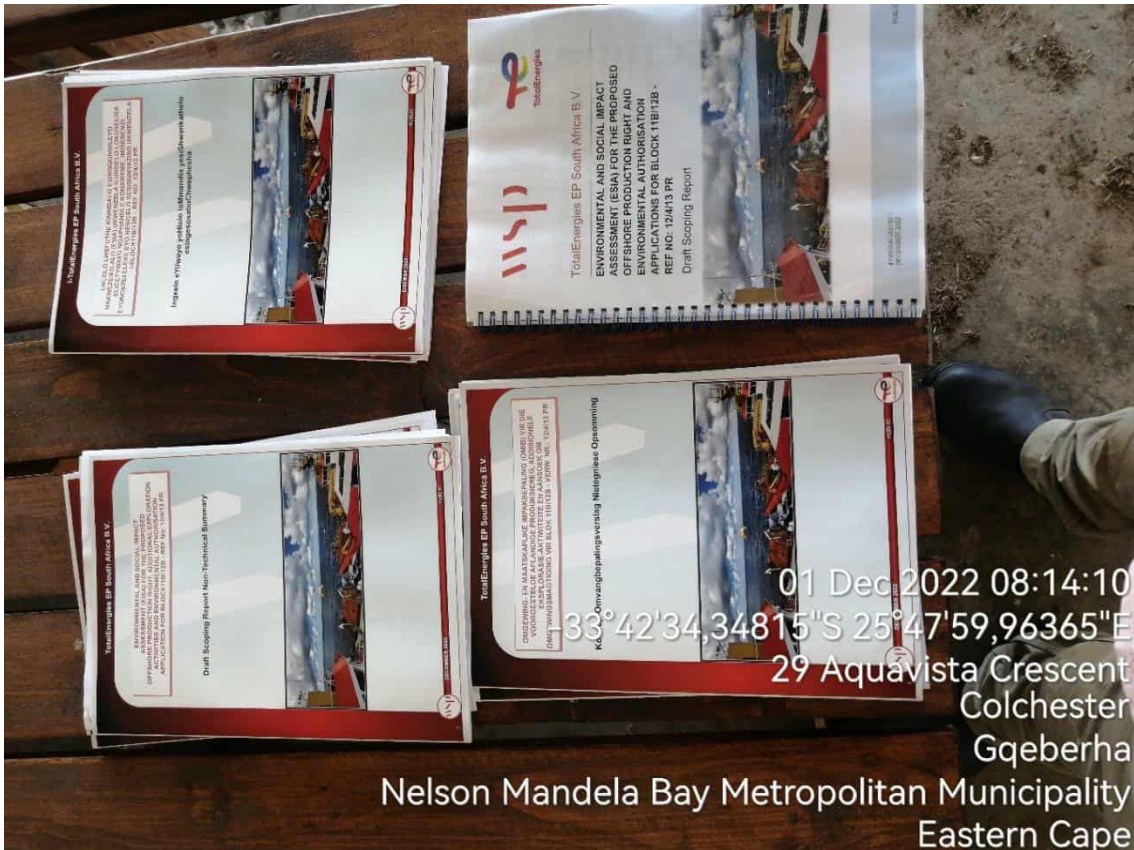


01 Dec 2022 08:11:57

-33°42'34,74136"S 25°48'0,70516"E

29 Aquavista Crescent
Colchester
Gqeberha

Nelson Mandela Bay Metropolitan Municipality
Eastern Cape



01 Dec 2022 08:14:10

33°42'34,34815"S 25°47'59,96365"E

29 Aquavista Crescent
Colchester
Gqeberha

Nelson Mandela Bay Metropolitan Municipality
Eastern Cape

Kirkwood Hospital - Kirkwood

33°23'41.44"S; 25°26'22.72"E

DSR / NTS / SN

wsp

Inkqubo yoVavanyo lweFuthe lokusilungileyo (S&EIA) inkqubo yesicelo esicetywayo zeLungelo leMveliso ekude 11B/12B yi-TotalEnergies EP South Africa B.V. i-TEEPSA

Isixhosa: Inkqubo yoVavanyo lweFuthe lokusilungileyo (S&EIA) inkqubo yesicelo esicetywayo zeLungelo leMveliso ekude 11B/12B yi-TotalEnergies EP South Africa B.V. i-TEEPSA. Inkqubo yobomi bantwana njengeQela eliChaphazelekayo, amagcibanele, amaqela eY.

English: Environmental Impact Assessment (EIA) application for the proposed 11B/12B TotalEnergies EP South Africa B.V. i-TEEPSA. The project is a community-friendly, safe, and healthy.

Ubomi bomselani: Uphuhliso olucetywayo kunye nemisebenzi enkululeko nemveliso (ibandakanya):

- Ukugunjwa kwinqanaba emibandakeni (6) yophuhliso kunemithi woPhuhliso lweProjekthi;
- Ukubekwa kwemveliso ezininzi ngentlobo zamizila angaphantsi kolwazi kunye noendlela zokuqakuzela ukuqinisekisa amaqela akhulimndi woPhuhliso lweProjekthi;
- Ukubuyisela kwesithixo zandela kunye kwemithi ekuhlaleni kuya kwi-PetroSA FA Platform ekhaya kwi-Block 9 Offshore Field, ngumbutho ongaphantsi kolwazi, oya kubamba malunga ne-100 km emgangathweni wolwazi;
- Ukwembisa kwamaqela amane (4) kulo ndawo yokufaka isicelo, kuquka i-vertical seismic profiling (VSP) kwindawo apho ukombisa kunokwenzeka khona, kwakunye nokuxutywa amaqela, ulwazi kugqibela ukugonda amabha abizayo omabha oqhekeke lili nantoni kunye phakathi kulo bhloko indawo-ndawo.
- Imisebenzi enkululekayo yobomi phakathi kule bhloko ukubeka imveliso noma kwi-Block, osonokuthi ukuze uhlobo lwe-bathymetry na-sonar (eluncedo ekuphononongeni nasokuhlaleni lishibe bolwazi) kunye nobomi lisebenzile zomgangatho wolwazi.

Indawo: I-Block 11B/12B iyakuthi kwi-South African Exclusive Economic Zone kwi-Outer Cape Basin. The closest north-western point of the application area is 09°41'22 km ukusuka eMossel Bay.

Unofakal isicelo: Umthetho wase yi-TotalEnergies EP South Africa B.V.

Isigqibo: Inkqubo yobomi bantwana, isixhosa, amagcibanele, amaqela eY. Inkqubo yobomi bantwana, isixhosa, amagcibanele, amaqela eY. Inkqubo yobomi bantwana, isixhosa, amagcibanele, amaqela eY.

Table: ENTBAZINA KAPA

Indawo	Igama LesiXhosa zikawonke wase	Igama LesiXhosa elinye
City of Cape Town	City of Cape Town	City of Cape Town
East Bay	East Bay Public Library	East Bay Public Library
West Bay	West Bay Public Library	West Bay Public Library
Central Bay	Central Bay Public Library	Central Bay Public Library
North Bay	North Bay Public Library	North Bay Public Library
South Bay	South Bay Public Library	South Bay Public Library

01 Dec 2022 11:12:56

-33°23'57,98112"S 25°26'58,11792"E

Kirkwood Sarah Baartman District Municipality Eastern Cape

Eastern Cape

Isixhosa: Inkqubo yoVavanyo lweFuthe lokusilungileyo (S&EIA) inkqubo yesicelo esicetywayo zeLungelo leMveliso ekude 11B/12B yi-TotalEnergies EP South Africa B.V. i-TEEPSA. Inkqubo yobomi bantwana njengeQela eliChaphazelekayo, amagcibanele, amaqela eY.

English: Environmental Impact Assessment (EIA) application for the proposed 11B/12B TotalEnergies EP South Africa B.V. i-TEEPSA. The project is a community-friendly, safe, and healthy.

Ubomi bomselani: Uphuhliso olucetywayo kunye nemisebenzi enkululeko nemveliso (ibandakanya):

- Ukugunjwa kwinqanaba emibandakeni (6) yophuhliso kunemithi woPhuhliso lweProjekthi;
- Ukubekwa kwemveliso ezininzi ngentlobo zamizila angaphantsi kolwazi kunye noendlela zokuqakuzela ukuqinisekisa amaqela akhulimndi woPhuhliso lweProjekthi;
- Ukubuyisela kwesithixo zandela kunye kwemithi ekuhlaleni kuya kwi-PetroSA FA Platform ekhaya kwi-Block 9 Offshore Field, ngumbutho ongaphantsi kolwazi, oya kubamba malunga ne-100 km emgangathweni wolwazi;
- Ukwembisa kwamaqela amane (4) kulo ndawo yokufaka isicelo, kuquka i-vertical seismic profiling (VSP) kwindawo apho ukombisa kunokwenzeka khona, kwakunye nokuxutywa amaqela, ulwazi kugqibela ukugonda amabha abizayo omabha oqhekeke lili nantoni kunye phakathi kulo bhloko indawo-ndawo.
- Imisebenzi enkululekayo yobomi phakathi kule bhloko ukubeka imveliso noma kwi-Block, osonokuthi ukuze uhlobo lwe-bathymetry na-sonar (eluncedo ekuphononongeni nasokuhlaleni lishibe bolwazi) kunye nobomi lisebenzile zomgangatho wolwazi.

Indawo: I-Block 11B/12B iyakuthi kwi-South African Exclusive Economic Zone kwi-Outer Cape Basin. The closest north-western point of the application area is 09°41'22 km ukusuka eMossel Bay.

Unofakal isicelo: Umthetho wase yi-TotalEnergies EP South Africa B.V.

Isigqibo: Inkqubo yobomi bantwana, isixhosa, amagcibanele, amaqela eY. Inkqubo yobomi bantwana, isixhosa, amagcibanele, amaqela eY. Inkqubo yobomi bantwana, isixhosa, amagcibanele, amaqela eY.

Table: ENTBAZINA KAPA

Indawo	Igama LesiXhosa zikawonke wase	Igama LesiXhosa elinye
City of Cape Town	City of Cape Town	City of Cape Town
East Bay	East Bay Public Library	East Bay Public Library
West Bay	West Bay Public Library	West Bay Public Library
Central Bay	Central Bay Public Library	Central Bay Public Library
North Bay	North Bay Public Library	North Bay Public Library
South Bay	South Bay Public Library	South Bay Public Library

01 Dec 2022 11:13:03

-33°23'41,49385"S 25°26'22,82857"E

Kirkwood Sarah Baartman District Municipality Eastern Cape

Kirkwood Hospital - Kirkwood

33°23'41.44"S; 25°26'22.72"E

DSR / NTS / SN

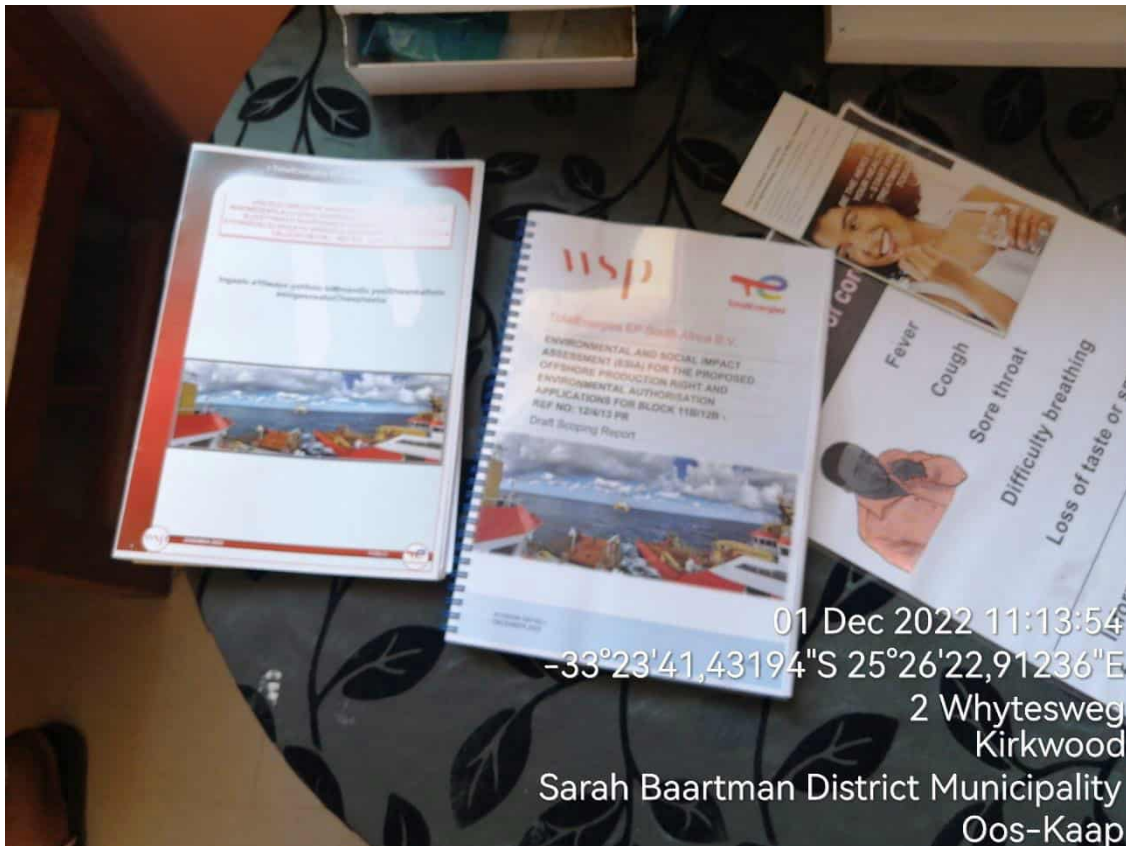


01 Dec 2022 11:13:50

-33°23'41,42696"S 25°26'22,96431"E

2 Whytesweg
Kirkwood

Sarah Baartman District Municipality
Oos-Kaap



01 Dec 2022 11:13:54

-33°23'41,43194"S 25°26'22,91236"E


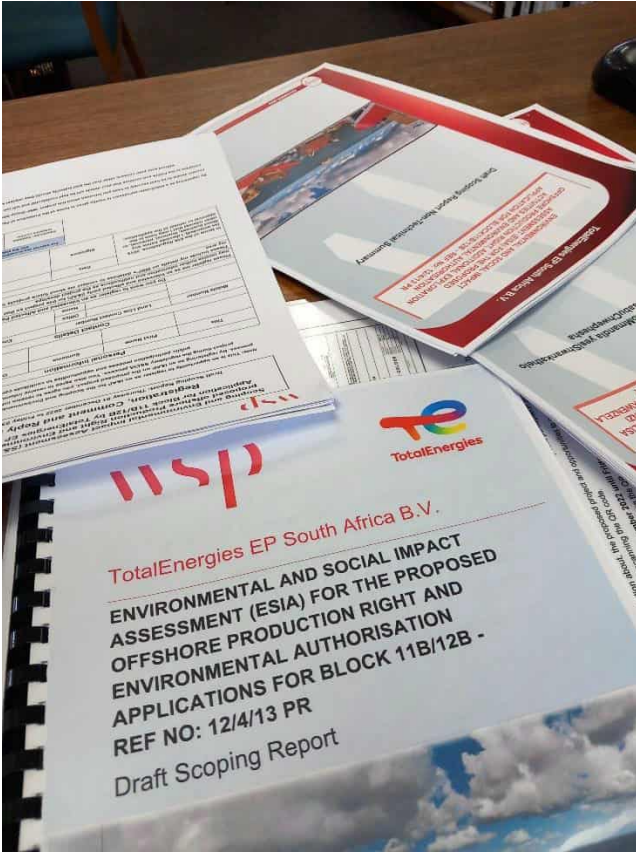
2 Whytesweg
Kirkwood

Sarah Baartman District Municipality
Oos-Kaap

Newton Park Library - Gqeberha

33°56'58.97"S; 25°33'54.44"E

DSR / NTS / SN



Jeffreys Bay Tourism - Jeffreys Bay

34° 3'15.55"S; 24°55'22.87"E

DSR / NTS / SN



01 Dec 2022 15:03:42

-34°3'15,24217"S 24°55'22,18774"E

17 Da Gama Road

Jeffreys Bay

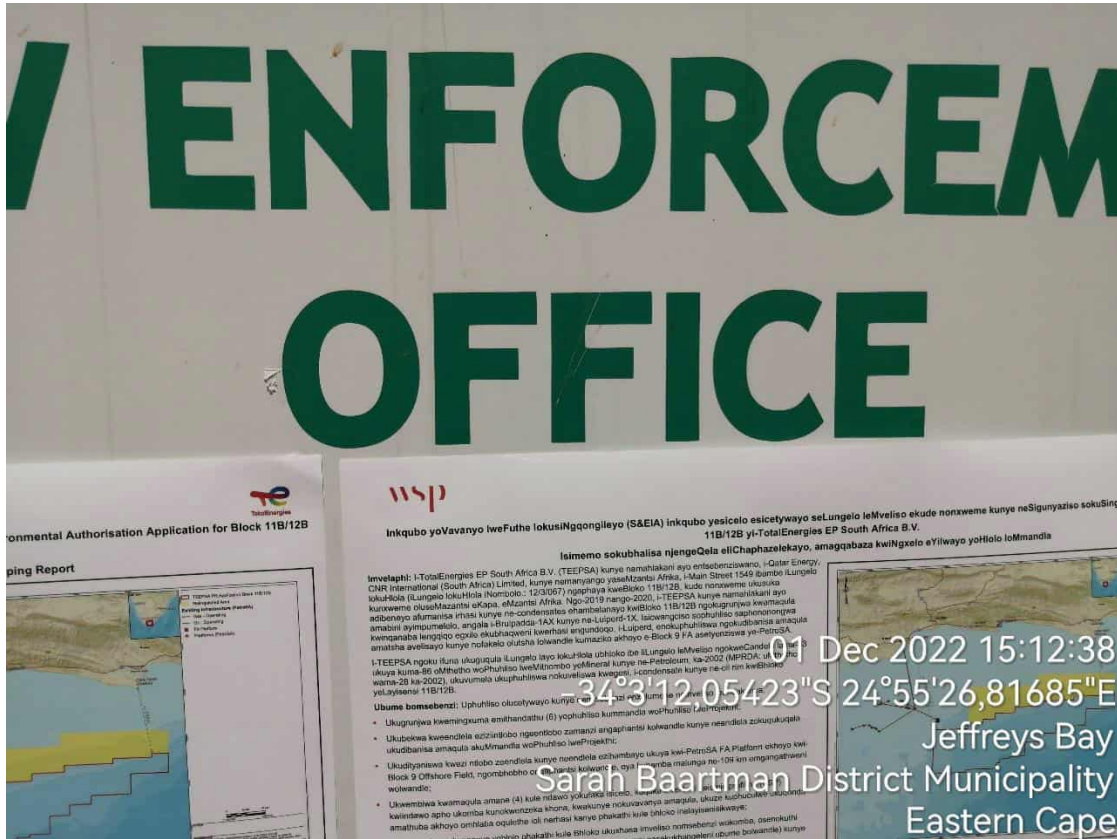
Sarah Baartman District Municipality

Eastern Cape

Jeffreys Bay Main Beach Lifeguard Tower - Jeffreys Bay

34° 3'12.73"S; 24°55'26.73"E

SN



Jeffreys Bay Main Beach Lifeguard Tower - Jeffreys Bay

34° 3'12.73"S; 24°55'26.73"E

SN



01 Dec 2022 15:12:43

-34°3'12,05423"S 24°55'26,81685"E

Jeffreys Bay

Sarah Baartman District Municipality

Eastern Cape


St Francis Municipal Offices - St Francis

34° 9'55.82"S; 24°49'36.61"E

DSR / NTS / SN



01 Dec 2022 15:50:12
-34°9'56,0478"S 24°49'36,29632"E
1 Assisi Drive
Saint Francis Bay
Sarah Baartman District Municipality
Eastern Cape

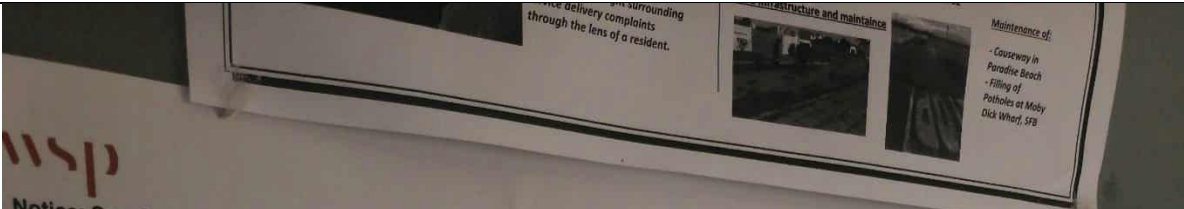


01 Dec 2022 15:52:34
-34°9'56,14298"S 24°49'38,34695"E
1 Assisi Drive
Saint Francis Bay
Sarah Baartman District Municipality
Eastern Cape

St Francis Municipal Offices - St Francis

34° 9'55.82"S; 24°49'36.61"E

DSR / NTS / SN



Notice: Scoping and Environmental Impact Assessment (S&EIA) process for the proposed offshore Production Right and Environmental Authorisation Application for Block 11B/12B by TotalEnergies EP South Africa B.V.

Invitation to register as an Interested and Affected Party, comment on the Draft Scoping Report

Background: TotalEnergies EP South Africa B.V. (TEEPSA) together with its joint venture partners, QatarEnergy, CNR International (South Africa) Limited, and a South African consortium, MainStreet 1549 held an Exploration Right (Exploration Right Ref. No.: 12/3/067) over Block 11B/12B, offshore from the Southern Cape coast, South Africa. In 2019 and 2020, TEEPSA and its joint venture partners discovered gas and associated condensates in Block 11B/12B through the drilling of two successful wells, namely Brulpadda-1AX and Luiperd-1X. A development plan was studied at a conceptual stage focusing on the main gas discovery, Luiperd, which could be developed by connecting new producing wells and new subsea installations to existing Block 9 FA facilities operated by PetroSA.

- Nature of activity:** Proposed development and production related activities include:
- The drilling of up to six (6) development wells in the Project Development Area;
 - Laying of deep-water subsea manifolds and flowlines to connect wells within the Project Development Area;
 - Connection of these manifolds and flowlines to the existing PetroSA FA Platform at Block 9 Offshore Field, via a subsea pipeline, which will run approximately 109 km on the sea floor;
 - Drilling of up to four (4) exploration wells in the application area, including vertical seismic profiling (VSP) in areas where drilling may take place, and well testing, to improve the understanding of the potential oil and gas bearing geology within the licence block; and
 - Associated activities within the Block in support of the production and exploration drilling operation, which might include bathymetry and sonar surveys (helpful for exploring and mapping the ocean) and sampling surveys of the sea floor.



Should the project's economics support it, the gas and associated condensates will be supplied to the PetroSA FA Platform. Support to the production activities will be by vessel, departing from the ports of Mossel Bay, Gqeberha and/or Cape Town, through existing port and associated infrastructure facilities.

Location: Block 11B/12B is within the South African Exclusive Economic Zone in the Outeniqua Basin. The closest north-eastern point of the application area is ±75 km from Cape St Francis. The closest north-western point is ±120 km from Mossel Bay.

Applicant: The applicant is TotalEnergies EP South Africa B.V.

As part of the application process, an application for an Environmental Authorisation (EA) in terms of the National Environmental Management Act, 1989 (NEMA: Act 107 of 1989) must also be submitted. The application for EA must be supported by a Scoping and Environmental Impact Assessment (S&EIA) process in accordance with the Environmental Impact Assessment (EIA) Regulations 2014, as amended. The EA application must be submitted to the Petroleum Agency of South Africa (PASA) for a recommendation to the Minister of Minerals and Energy, who will decide on whether to grant the PR and EA.

Environmental Assessment Practitioner (EAP): WSP Group Africa (Pty) Ltd has been appointed as the independent EAP to undertake the Scoping and EIA, and public participation process for the EA application.

Invitation to register as an interested and affected party (I&AP): Parties who wish to participate in, and receive information about, the proposed project and opportunities to comment during the Scoping, EIA, and public participation process, must register as I&APs by contacting the WSP Public Participation Office, visiting the data-free website, or scanning the QR code.

Draft Scoping Report available for public comment: The Draft Scoping Report is available for public comment from **Thursday 01 December 2022 until Friday 03 February 2023**. To obtain an electronic copy of the Draft Scoping Report, or Non-Technical Summary, please contact the WSP Public Participation Office, visit the WSP website, data-free website, or scan the QR code provided below. Hard copies of the Draft Scoping Report and Non-Technical Summaries of the report are available for review at the following public places:



WESTERN CAPE			WESTERN CAPE		
Location	Name of public places	Physical address	Location	Name of public places	Physical address
Cape Town	City of Cape Town Central Public Library	1 Parade Street, Cape Town City Centre	Stellenbosch	Stellenbosch Municipality	33 Hottentotsbosch Road, Stellenbosch
Hout Bay	Hangberg Community Hall	141 Avenue Road, Hangberg	St Francis Bay	St Francis Bay Public Library	100 Main Street, St Francis Bay
Hout Bay	Hout Bay Public Library	Central Cir	Jeffreys Bay	Jeffreys Bay Public Library	100 Main Street, Jeffreys Bay
Mitchells Plain	Mitchells Plain Library	St George's Street	Queenstown	Queenstown Public Library	100 Main Street, Queenstown
Fish Hoek	Fish Hoek Public Library	Corner Atlantic and Beach Roads	Saldanha Bay	Saldanha Bay Public Library	100 Main Street, Saldanha Bay
Simon's Town	Simon's Town Public Library	Corner Bonga and Sulars Drive	Stellenbosch	Stellenbosch Public Library	100 Main Street, Stellenbosch
Mulzenberg	Mulzenberg Library	Queen View Multipurpose Centre in Maly Way Street, next to Marine Primary School	Stellenbosch	Stellenbosch Public Library	100 Main Street, Stellenbosch
Simon's Town	Khayelitsha Public Library	Voorburg Road	Stellenbosch	Stellenbosch Public Library	100 Main Street, Stellenbosch
Mulzenberg	Ocean View Multi-purpose Centre	Walker Road, Reddy Avenue	Stellenbosch	Stellenbosch Public Library	100 Main Street, Stellenbosch
Khayelitsha	Delft Public Library and	10 View Street, Garden of Eatin'	Stellenbosch	Stellenbosch Public Library	100 Main Street, Stellenbosch
Ocean View	Grassy Park Public Library	6 West Street, Garden of Eatin'	Stellenbosch	Stellenbosch Public Library	100 Main Street, Stellenbosch
Stellenbosch	Strand Public Library	Corner Main and Renselton Streets	Stellenbosch	Stellenbosch Public Library	100 Main Street, Stellenbosch
Stellenbosch	Stellenbosch Public Library	66 Duker Street	Stellenbosch	Stellenbosch Public Library	100 Main Street, Stellenbosch
Stellenbosch	Stellenbosch Public Library	Corner Main and Renselton Streets	Stellenbosch	Stellenbosch Public Library	100 Main Street, Stellenbosch

01 Dec 2022 15:52:29
 -34°9'56,70735"S 24°49'36,83292"E
 1 Assisi Drive
 Saint Francis Bay
 Sarah Baartman District Municipality
 Eastern Cape

Spar St Francis Bay - St Francis

34° 9'50.87"S; 24°49'38.96"E

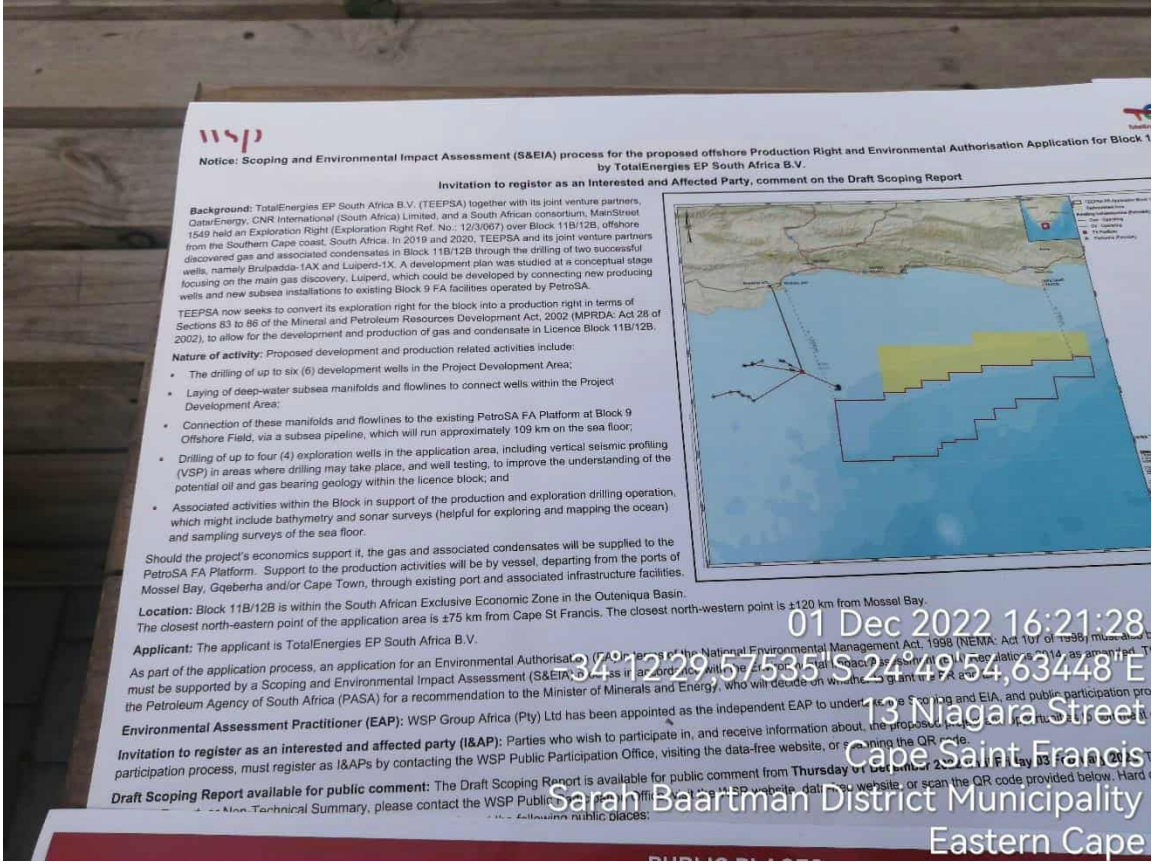
SN



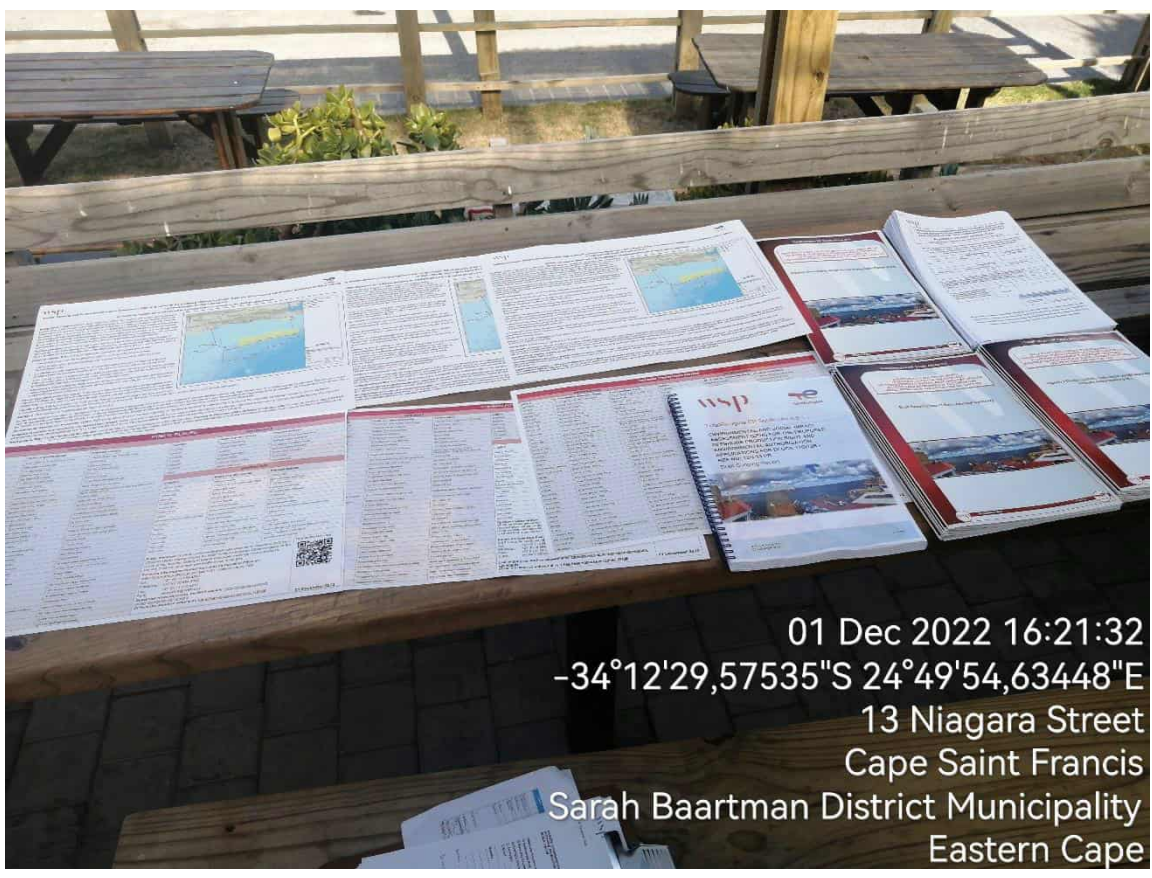
Coastal Collective - Cape St Francis

34°12'29.79"S; 24°49'54.35"E

DSR / NTS / SN



01 Dec 2022 16:21:28
-34°12'29,57535"S 24°49'54,63448"E
13 Niagara Street
Cape Saint Francis
Sarah Baartman District Municipality
Eastern Cape



01 Dec 2022 16:21:32
-34°12'29,57535"S 24°49'54,63448"E
13 Niagara Street
Cape Saint Francis
Sarah Baartman District Municipality
Eastern Cape