


# TRANSFRONTIER NATIONAL PARK RECEPTION


## SENDELINGSDRIF

28°07'23.4"S 16°53'26.6"E



# PORT OF ENTRY SENDELINGSDRIFT SOUTH AFRICAN POLICE SERVICES

28°07'24.7"S 16°53'27.5"E





## SENDELINGSDRIFT PETROL STATION

### TOTAL NOTICE BOARD AT PUMP 4 AND 3

28°07'29.1"S 16°53'28.4"E



## SENDELINGSDRIFT PETROL STATION


### TOTAL NOTICE BOARD AT PUMP 1 AND 2

28°07'29.1"S 16°53'28.5"E



# Richtersveld NP Gate

28°17'29.2"S 16°56'22.7"E

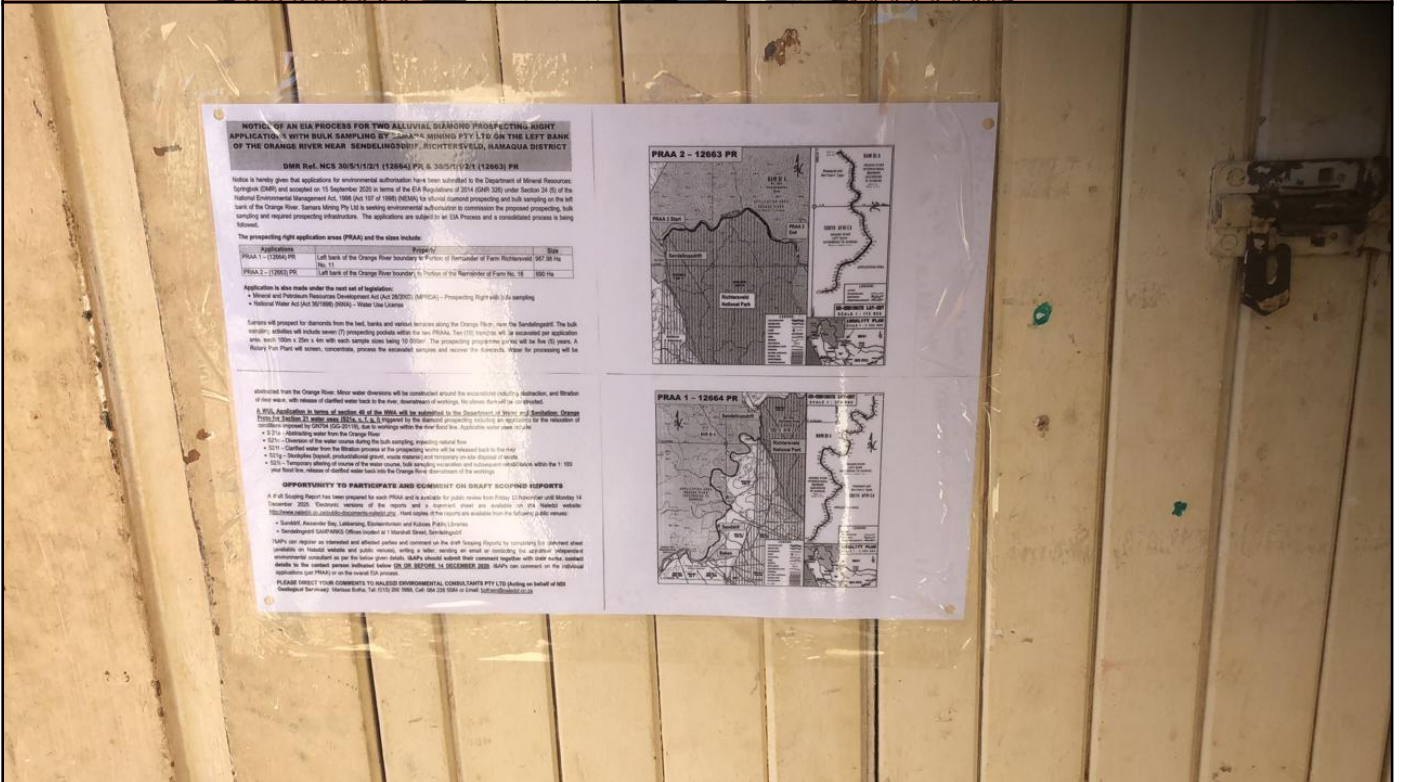




# SAAD AFZAL 2 SHOP

## KUBOES

28°26'47.0"S 16°59'24.4"E








SAMARA MINING (PTY.) LTD

# SHANNON'S LIQUOR STORE & SHOP

## SANDDRIFT


28°24'25.5"S 16°46'32.7"E



# SAAD AFZAL TRADERS

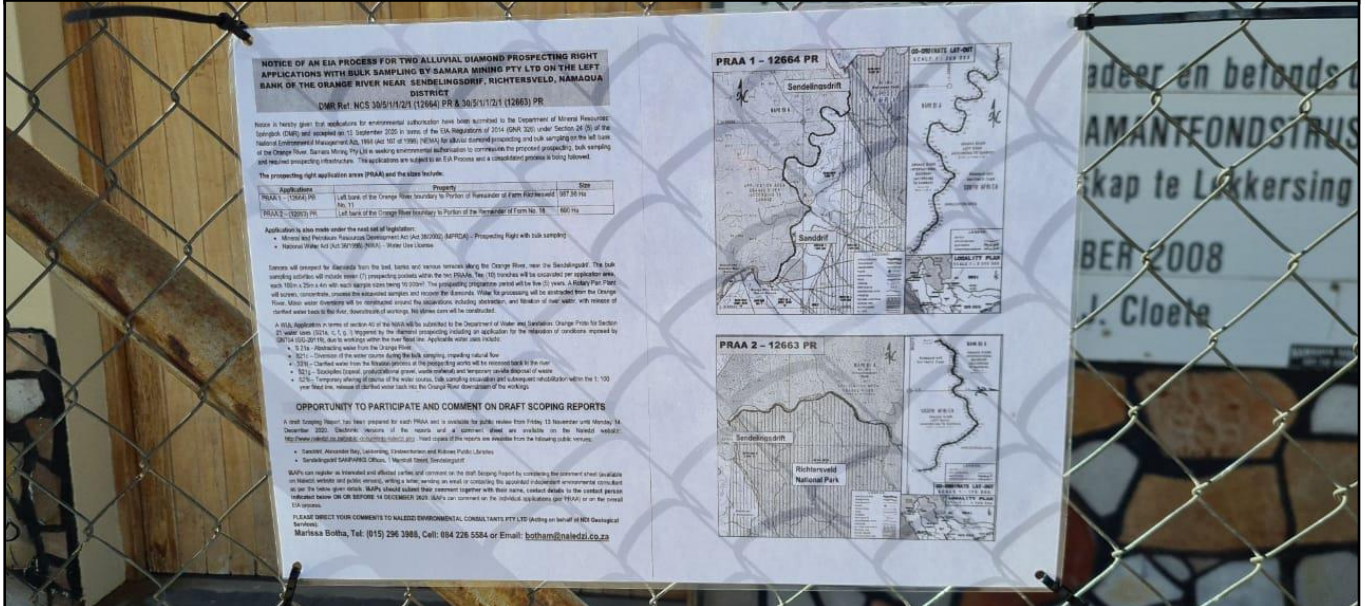
## SANDDRIFT

28°24'35.6"S 16°46'36.9"E



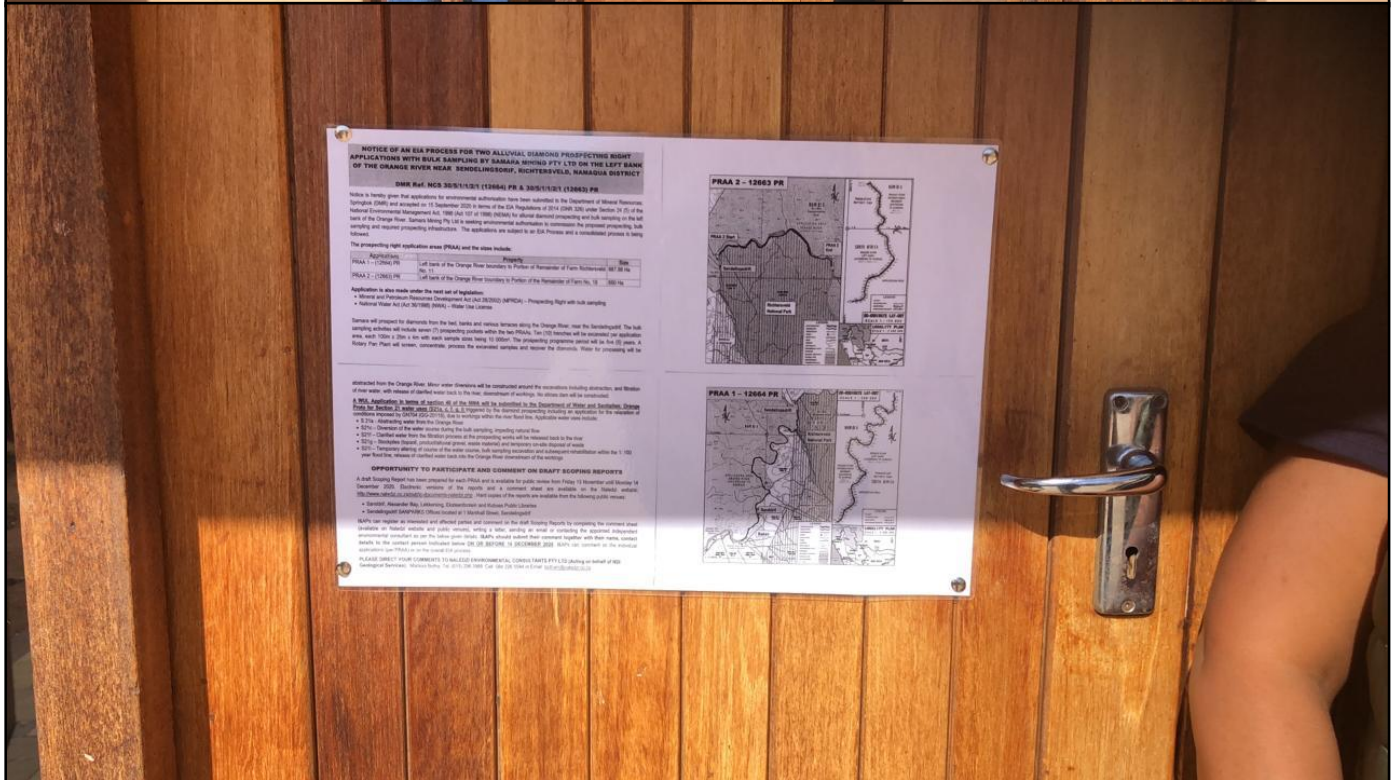
# LEKKERSING KLINIEK / CLINIC

29°00'04.1"S 17°06'04.3"E



# LEKKERSING COMMUNITYHALL

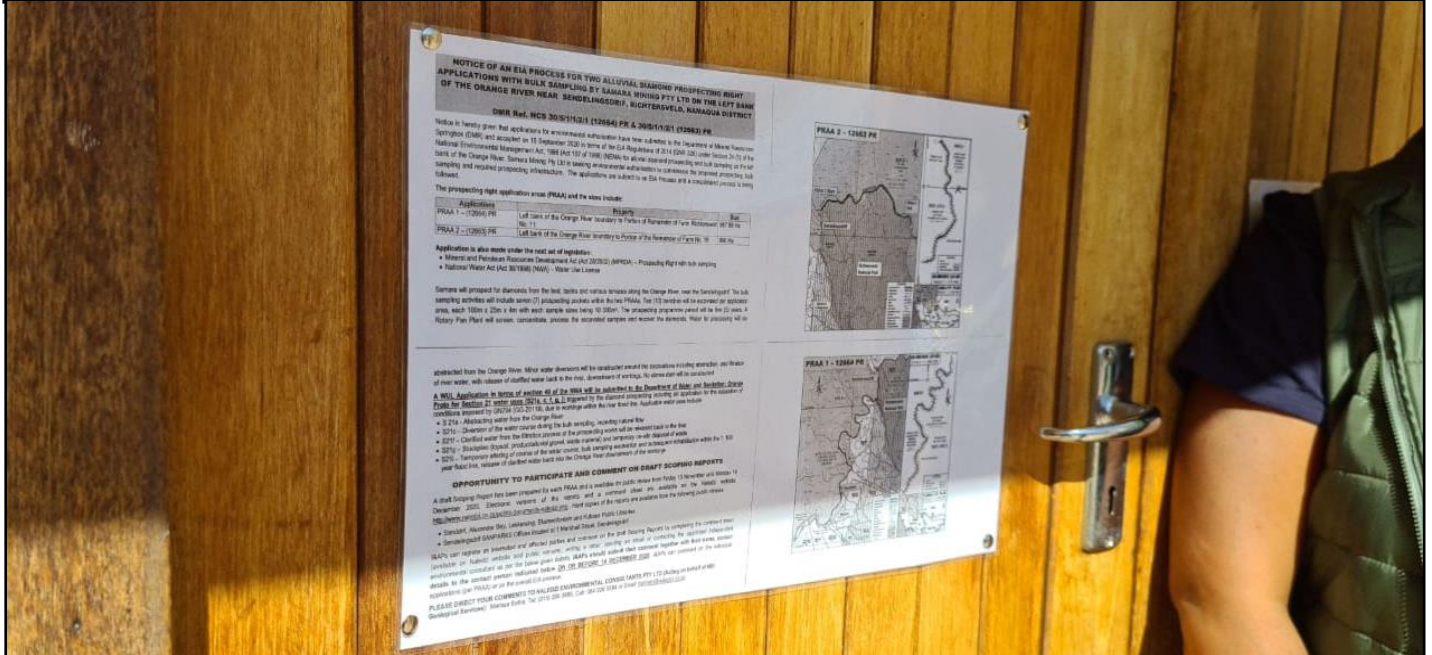
29°00'07.9"S 17°05'59.2"E



# RICHTERSVELD MUNICIPALITY

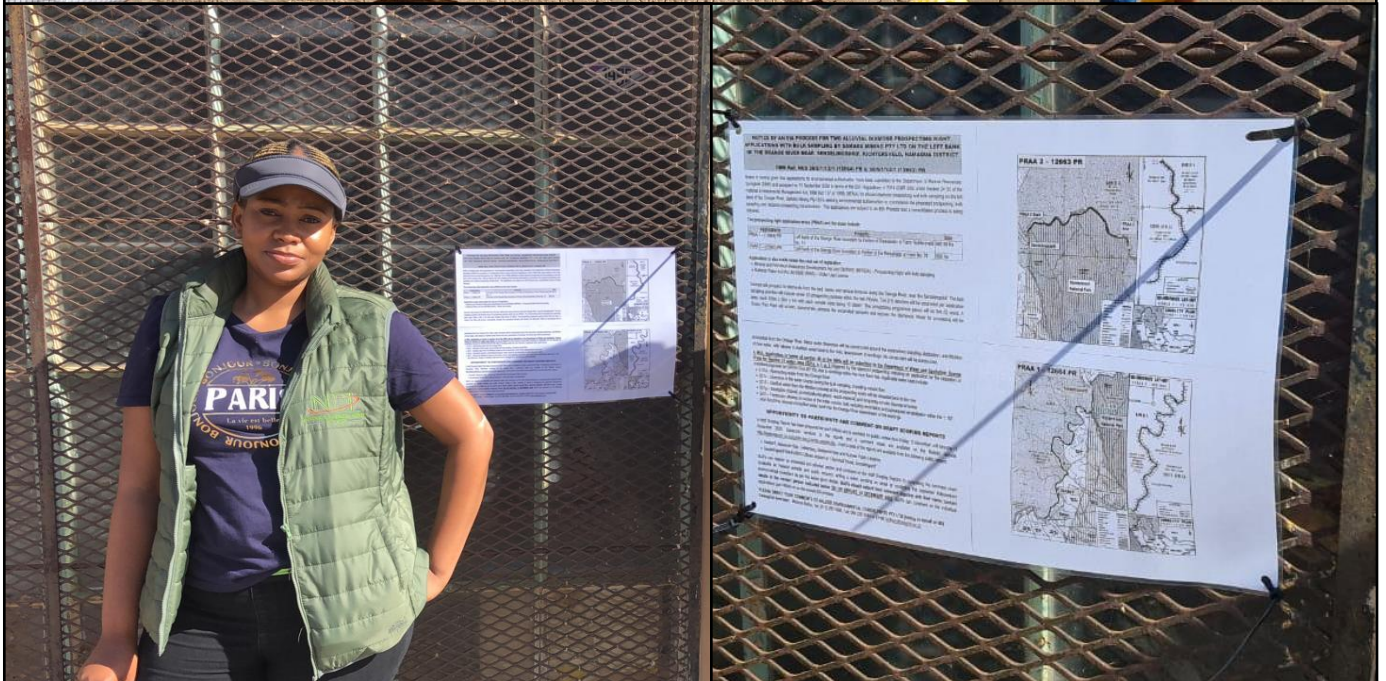
## LEKKERSING

29°00'06.9"S 17°06'01.0"E



# LEKKERSING

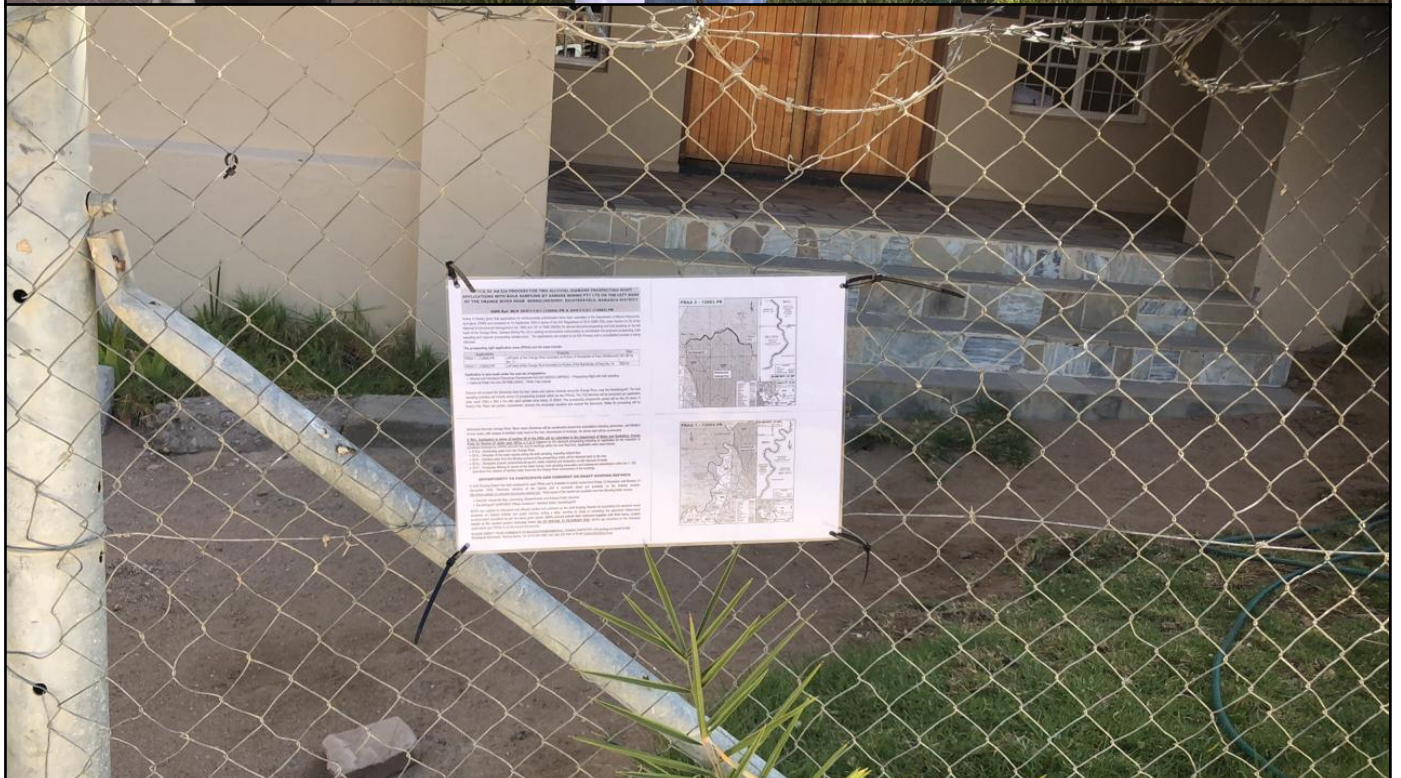
29°00'05.9"S 17°06'04.4"E



# RICHTERSVELD MUNICIPALITY

## EKSTEENFONTEIN

28°49'28.8"S 17°15'17.2"E



SAMARA MINING (PTY.) LTD

## **RICHTERSVELD LIBRARY**

### **EKSTEENFONTEIN**

28°49'29.6"S 17°15'18.4"E





# SAAD AFZAL TRADERS

## EKSTEENFONTEIN

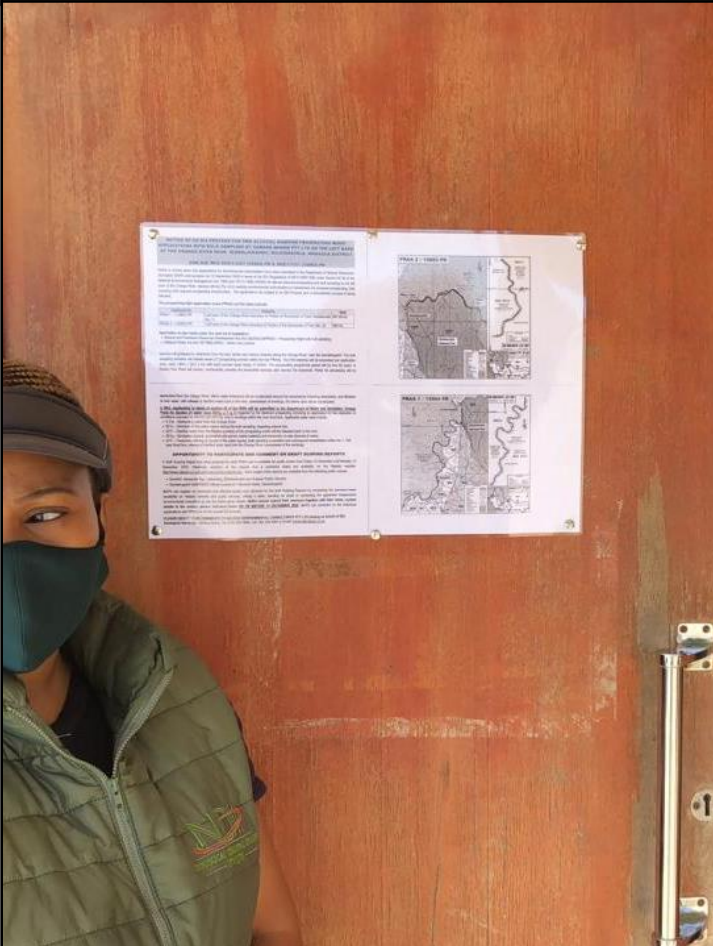

28°49'27.3"S 17°15'23.7"E



SAMARA MINING (PTY.) LTD

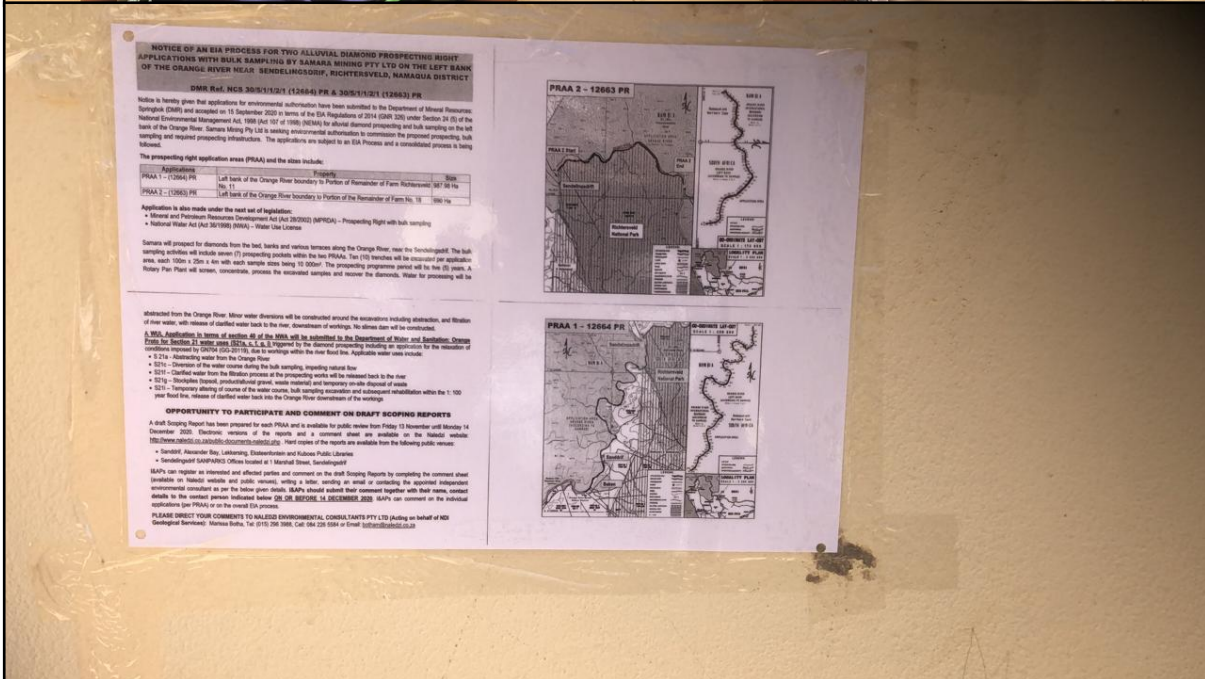
# ALEXANDERBAY SOUTH AFRICAN POLICE STATION

28°36'25.1"S 16°29'30.1"E



# ALEXANDERBAY POST

28°35'45.1"S 16°28'49.4"E




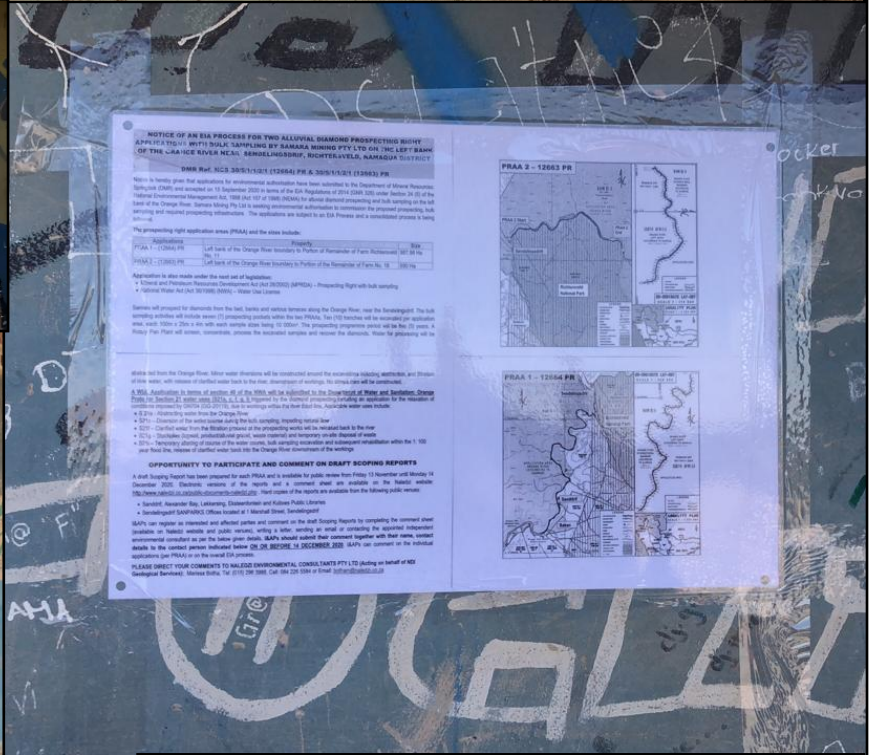
# ENGEN - ALEXANDERBAY

28°36'40.9"S 16°29'37.1"E



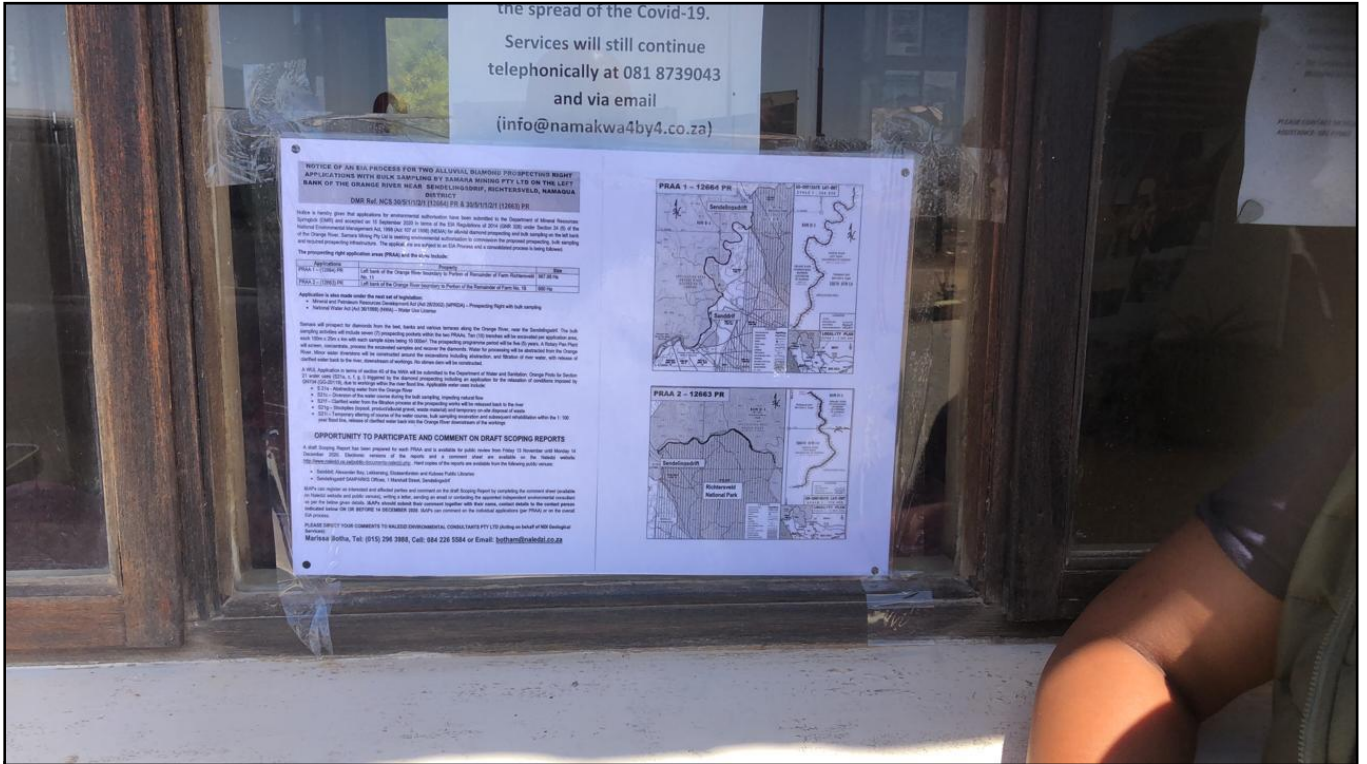
# Hoerskool Alexanderbaai

28°35'49.8"S 16°29'11.9"E



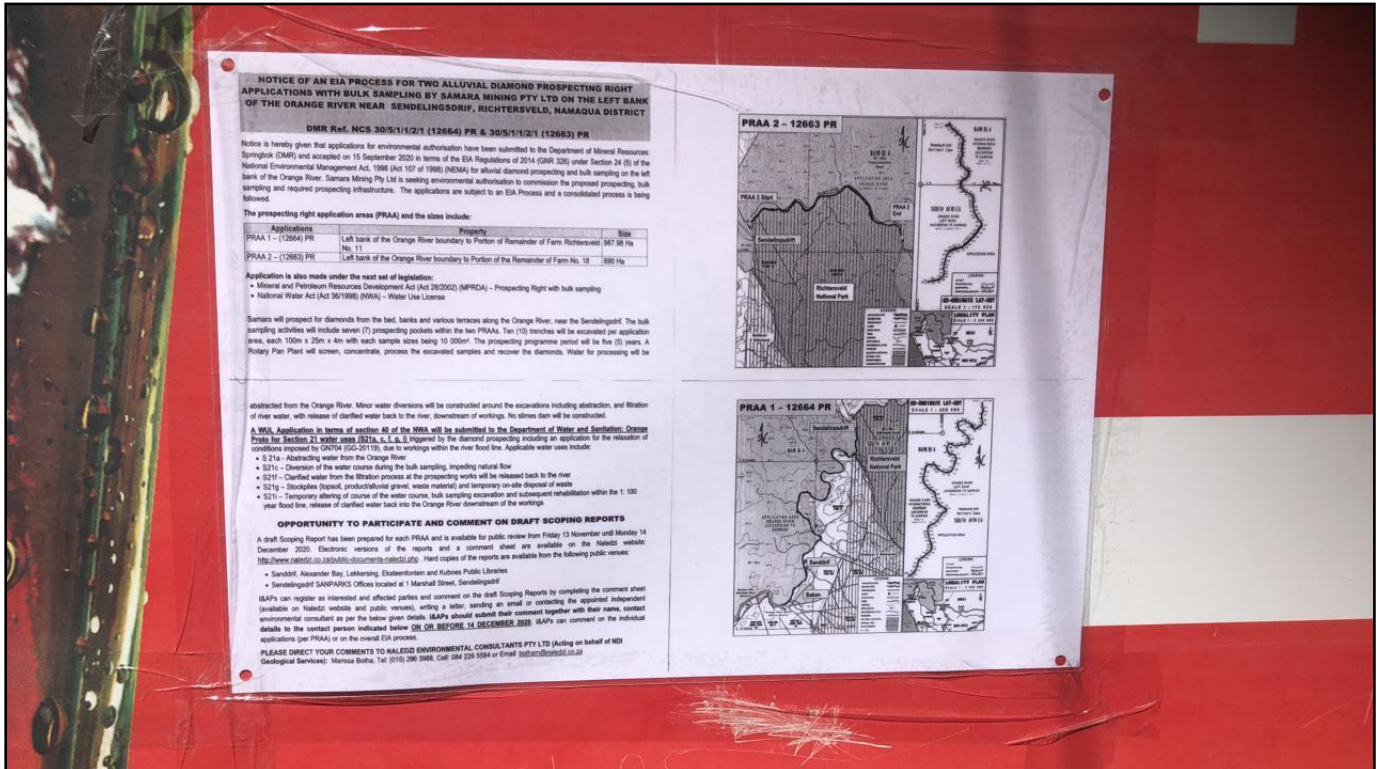
# Alexander Bay Tourism Info Centre

28°36'42.6"S 16°29'35.6"E



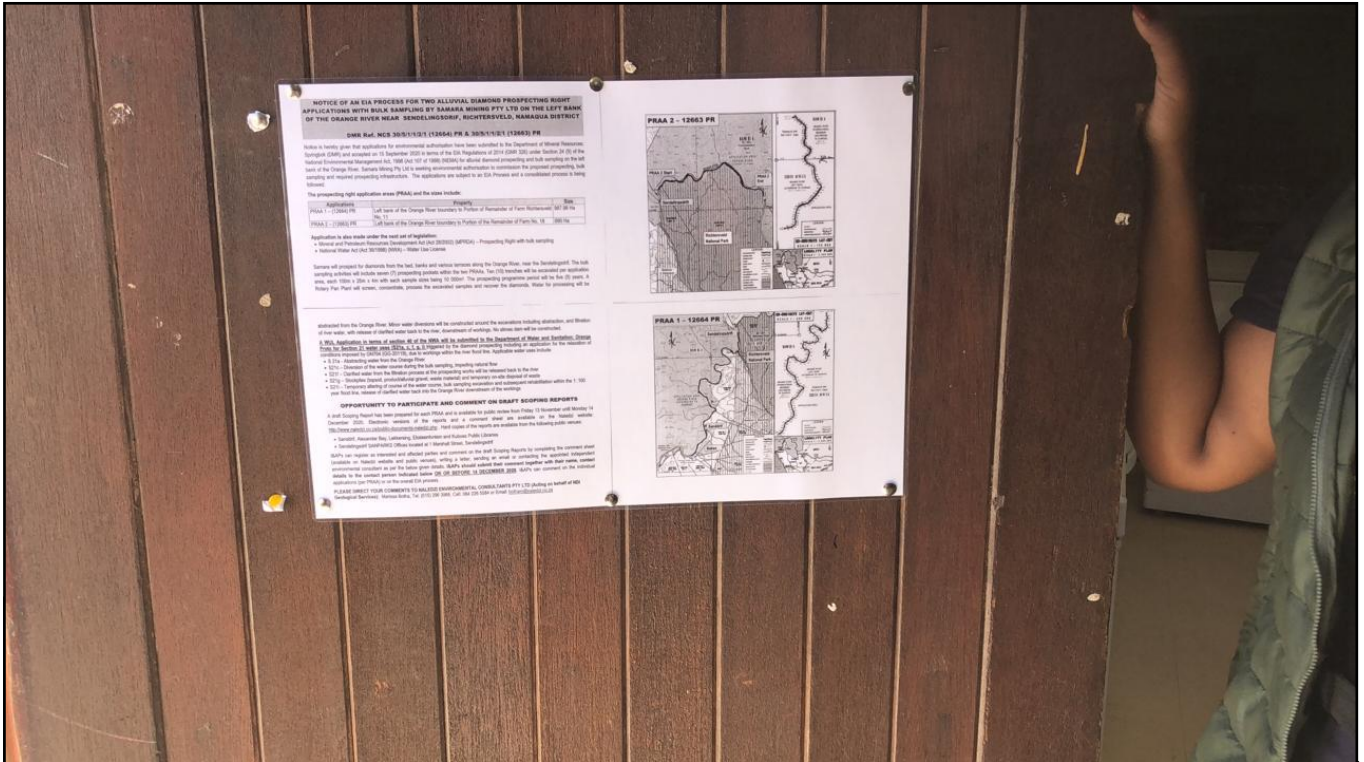
# SENTRA WESKUS SUPERMARK - ALEXANDERBAY

28°35'44.1"S 16°28'50.0"E



# ALEXANDERBAY SHOP

28°35'43.1"S 16°28'50.2"E





# PORT NOLLOTH APTEEK / CHEMIST

29°15'19.7"S 16°52'08.5"E



1-allow is hereby given that applications for environmental authorisation were submitted to the Department of Mineral Resources (DMR) and accepted on 15 September 2020 in terms of the EIA Regulations of 2014 (GNR 328) under Section 24 (f) of the National Environmental Management Act, 1996 (Act 107 of 1996) (NEMA) for alluvial diamond prospecting and bulk sampling on the left bank of the Orange River, Samara Mining Pty Ltd is seeking environmental authorisation to commence the proposed prospecting, bulk sampling and required prospecting infrastructure. The applications are subject to an EIA Process and a consolidated process is being followed.

The prospecting right application areas (PRAA) and the sites include:

Applications	Properties	Size
PRAA 1 – (12664) PR	Left bank of the Orange River boundary to Portion of Remainder of Farm Richtersveld No. 11	947,38 Ha
PRAA 2 – (12663) PR	Left bank of the Orange River boundary to Portion of the Remainder of Farm No. 18	890 Ha

Application is also made under the next set of legislation:

- Mineral and Petroleum Resources Development Act (Act 28(2002) (MPRDA) – Prospecting Right with bulk sampling
- National Water Act (Act 36(1998) (NWA) – Water Use License

Samara will prospect for diamonds from the bed, banks and various terraces along the Orange River, near the Sordobergdijk. The bulk sampling activities will include seven (7) prospecting pockets within the two PRAAs. Ten (10) benches will be constructed per application area, each 100m x 25m x 4m with each sample size being 10 000m<sup>3</sup>. The prospecting programme period will be five (5) years. A Heavy Pan Plant will screen, concentrate, process the excavated samples and recover the diamonds. Water for processing will be abstracted from the Orange River. Minor water diversions will be constructed around the excavations including abstraction, and diversion of clear water, with release of (60)lit water back to the river, downstream of workings. No sluice dams will be constructed.

A 100L Application in terms of section 40 of the NWA will be submitted to the Department of Water and Sanitation: Orange Profs for Section 21 water use (S21a, c, l, g, j) triggered by the diamond prospecting including an application for the relaxation of conditions imposed by (S20(a) (S20-1)(f)), due to workings within the river flood line. Applicable water uses include:

- S 21a – Abstracting water from the Orange River
- S 21c – Diversion of the water course during the bulk sampling, impeding natural flow
- S 21g – Clarified water from the sluicing process at the prospecting works will be released back to the river
- S 21j – Sluiceway (gravel, production/gravel, waste material) and temporary on-site disposal of waste
- S 21i – Temporary altering of course of the water course, bulk sampling excavation and subsequent rehabilitation within the 1:10 year flood line, release of clarified water back into the Orange River downstream of the workings

**OPPORTUNITY TO PARTICIPATE AND COMMENT ON DRAFT SCOPING REPORTS**

A Draft Scoping Report has been prepared for each PRAA and is available for public review from Friday 13 November until Monday 14 December 2020. Electronic versions of the reports and a comment sheet are available on the internet website: <http://www.dmr.gov.za/0202086-0202086-0202086-0202086>. Hard copies of the reports are available from the following public venues:

- Sandwich, Alexander Bay, Loksburg, Eastdene and Kibera Public Libraries
- Sordobergdijk SANDPAGES Office, 1 Marshall Street, Sordobergdijk

SAPM can register as interested and affected parties and comment on the draft Scoping Report by completing the comment sheet available on internet website and public meeting, setting a letter, sending an email or contacting the appointed independent environmental consultant as per the below given details. SAPMs should submit their comment together with their name, contact details to the contact person indicated below ON OR BEFORE 14 DECEMBER 2020. SAPMs can comment on the individual applications per PRAA or on the overall EIA process.

**PLEASE DIRECT YOUR COMMENTS TO NALIED ENVIRONMENTAL CONSULTANTS PTY LTD (doing as agent of NED Environmental Services)**  
Mariska Botha, Tel: (015) 256 3988, Cell: 084 226 5584 or Email: [botham@naledi.co.za](mailto:botham@naledi.co.za)

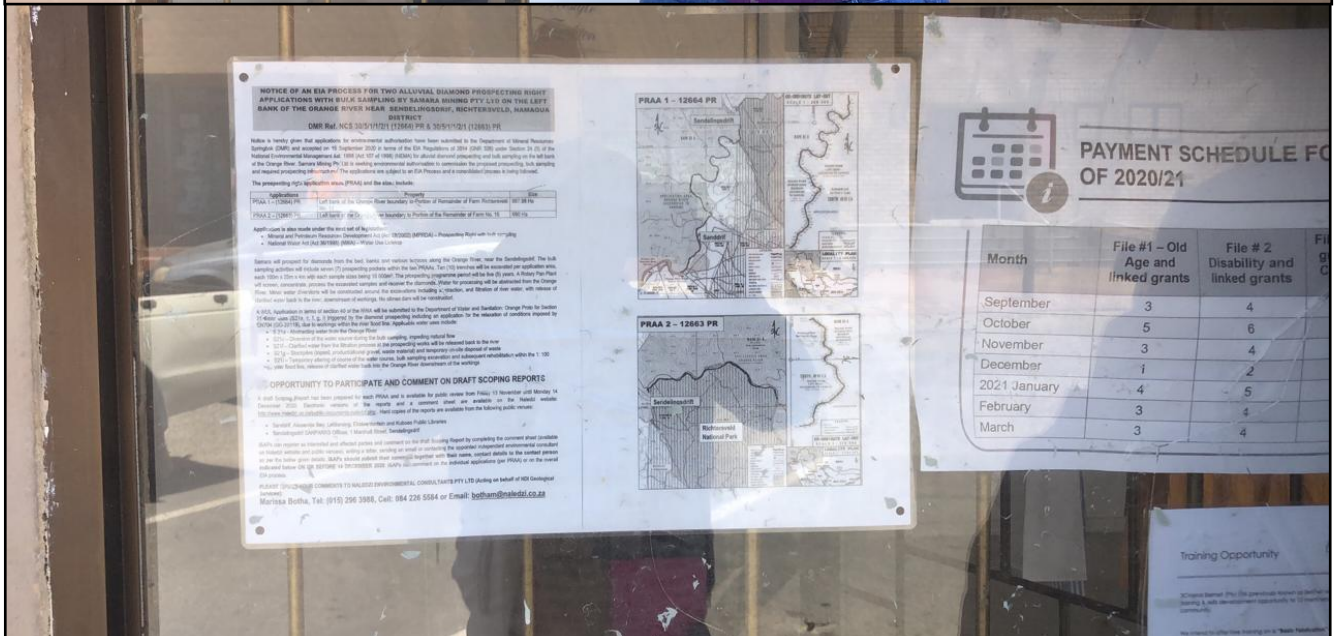
# PORT NOLLOTH SPAR

29°15'21.5"S 16°52'12.0"E



# PORT NOLLOTH FREESTYLE FASHION


29°15'20.5"S 16°52'11.8"E



# RICHTERSVELD MUNICIPALITY

## PORT NOLLOTH

29°15'18.3"S 16°52'09.5"E



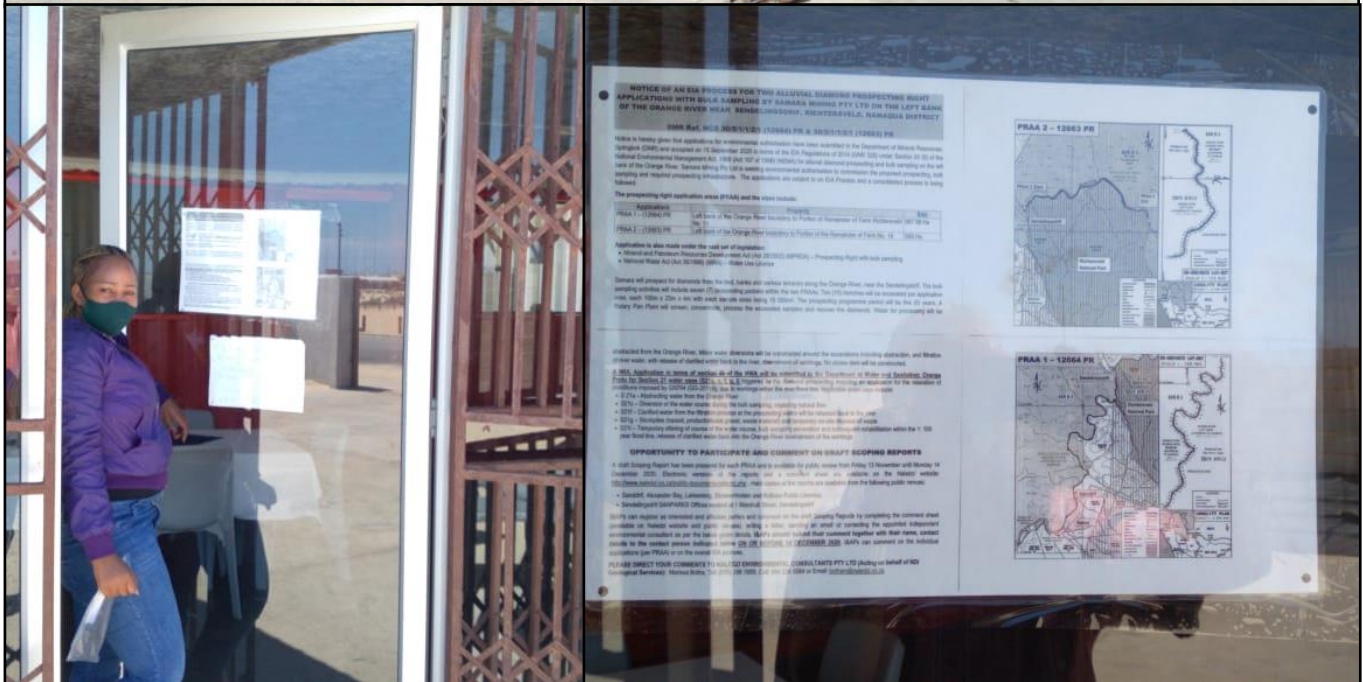
# PORT NOLLOTH POLICE STATION

29°15'17.8"S 16°52'08.8"E



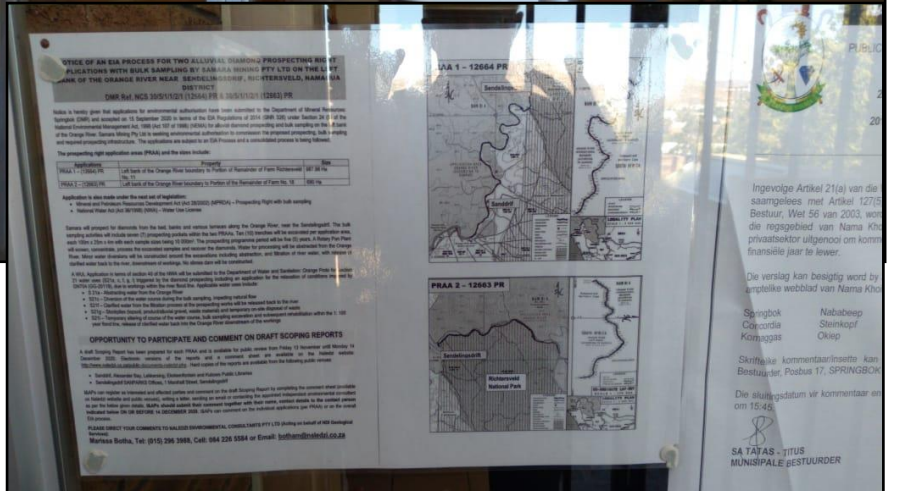
# PORT NOLLOTH SIRAPHESHEEDINE TRADING

29°15'28.1"S 16°52'58.4"E



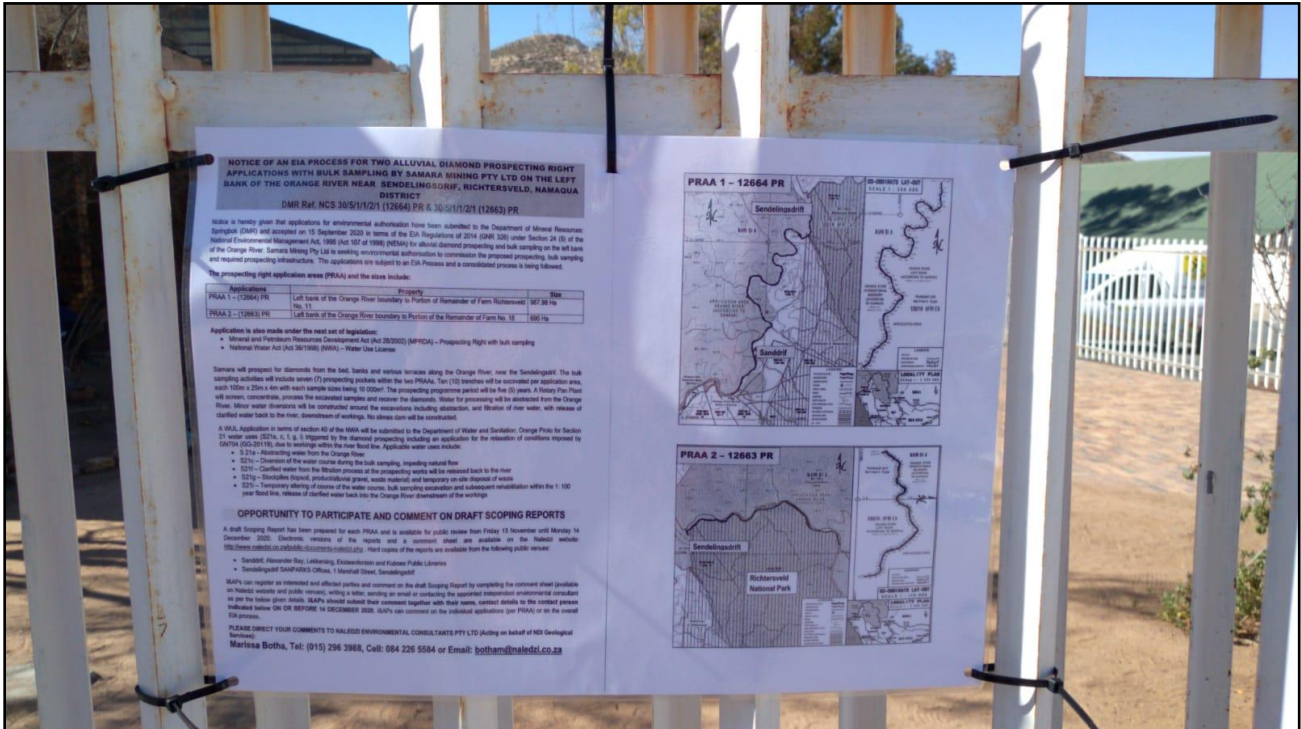
# SPRINGBOK NAMAKWA DISTRICT LOCAL MUNICIPALITY

29°40'02.9"S 17°52'54.4"E



# SPRINGBOK POST OFFICE

29°39'52.7"S 17°52'57.2"E





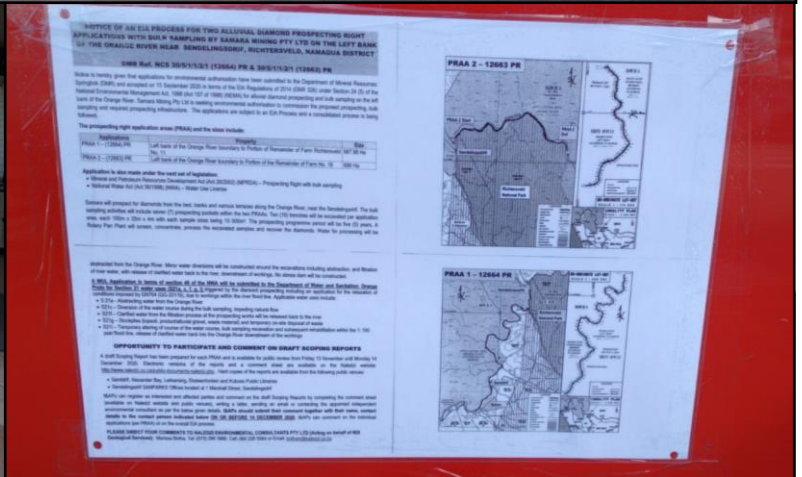
# SPRINGBOK POLICE STATION

29°39'55.7"S 17°53'06.7"E



# SPRINGBOK SUPER SPAR

29°39'45.2"S 17°53'27.8"E



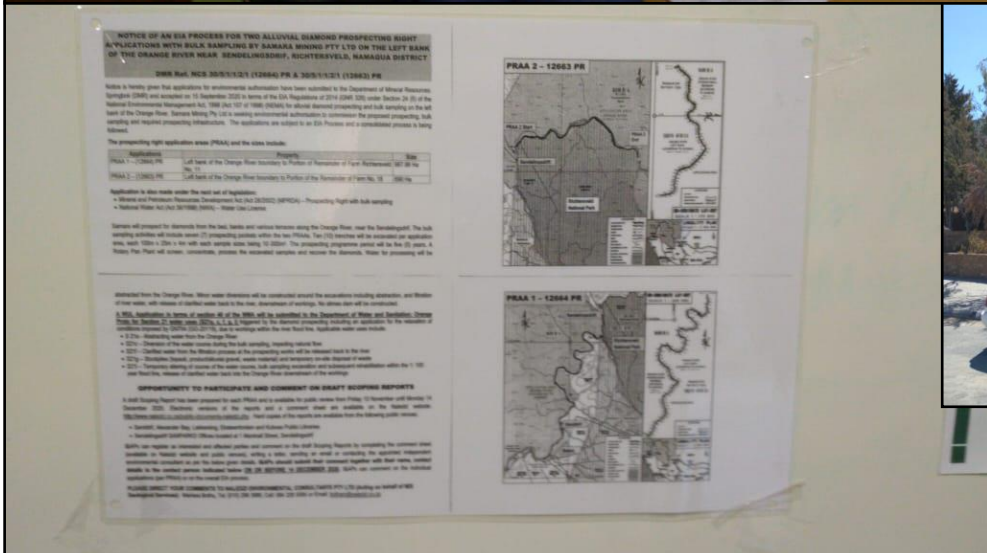
# SPRINGBOK SHOPRITE

29°39'51.4"S 17°53'16.5"E



# SPRINGBOK NAMA KHOI YOUTH CENTER

29°39'47.2"S 17°52'57.0"E



SAMARA MINING (PTY.) LTD

## SPRINGBOK TAXI RANK

29°39'56.3"S 17°53'00.6"E



SAMARA MINING (PTY.) LTD

## **SPRINGBOK LIBRARY**

29°39'53.3"S 17°52'56.6"E

