


 **015 296 3988 (tel:0152963988)**

 (<https://twitter.com/NaledziEC>)  
 (<https://www.facebook.com/Naledzi-Environmental-Consultants-218320418212935>)



(.)



## Public Documents

### Company Profile 2020\_Naledzi Environmental Consultants

Company Profile 2020 (assets/documents/80142f51b64a0e4ab972191e310ab5c4.pdf)



### Eskom Power Stations' Final MES Postponement Application

Eskom Summary Motivation Document (assets/documents/f6c1f491d55c5f203abba05930273b0c.pdf)



### Samara Applications for Prospecting Right with Bulk Sampling (PR 12663, 12664)

Comment Sheet (You are welcome to fill in your comments on this sheet)  
(assets/documents/5f561adc8e35e226ec950d35af8e84cd.pdf)
















PRAA 1\_PR 12664\_Draft Scoping Report (assets/documents/acf623ab477f0d9bdb782f3d13f90daf.pdf)



PRAA 2\_PR 12663\_draft Scoping Report (assets/documents/2ec8e066616b07075923e0d99ff72789.pdf)



Appendix 1 - EAP Professional Registration (assets/documents/ed2cff7c6adaaaf6f1bd2ca06b22b696.pdf)	
Appendix 2_CV of EAP (assets/documents/9e673edc373056645610744a826aa7ad.pdf)	
PRAA 1_PR 12664 _Appendix 3_Regulation 2(2) Location Map (assets/documents/7f65136077792a9a93f78d595fe6af79.pdf)	
PRAA 2_PR 12663_Appendix 3_Regulations 2(2) Location Map (assets/documents/da9881ba198b2ee3314acbe018515662.pdf)	
PRAA 2_Appendix 4 Site Plan (PR 12663) Showing prospecting pockets (assets/documents/19dda1225b7117a3a92e565da9bdc455.pdf)	
PRAA 1_Appendix 4 Site Plan (PR 12664) Showing prospecting pockets (assets/documents/c60e44b2eb2ef09dacd08ddb381ec4d6.pdf)	
Appendix 4_Rotary Pan Plant Flow Chart (assets/documents/b87147126c02a36d67d6448036d63ee0.pdf)	
PRAA 1&2_Appendix 5_Freshwater Scoping Report (assets/documents/dc8f79b3a9daaf44864fc59ebc079557.pdf)	
PRAA 1&2_Appendix 5_Biodiversity Scoping Report (assets/documents/f5ae0e9d07e4166f8cf79bfe168d4bb6.pdf)	
PRAA 1 & 2 Appendix 5_Hydrological & Hydrogeological Scoping Report (assets/documents/40c52c783d4629c9c790d281e2027f68.pdf)	
PRAA 1 & 2 Appendix 5 Visual Scoping Report (assets/documents/94d4eeb226de458ebeac657635d5c85e.pdf)	
PRAA 1 & 2 Appendix 5 _Heritage Scoping Report (assets/documents/3c3cfd295175d7c8eb1072dee4695686.pdf)	
PRAA 1 & 2 Appendix 5_Palaeontological Scoping Report (assets/documents/a86ddb8dbd66576752786564ca3d9821.pdf)	

## About

Naledzi is a 100% black owned and managed company with a Level 1 BEE rating.

[READ MORE \(about-naledzi.php\)](#)

## Menu

[HOME \(.\)](#)

[ABOUT US \(about-naledzi.php\)](#)

[PROJECTS & CLIENTS \(projects-and-clients-naledzi.php\)](#)

[SERVICES \(services-naledzi.php\)](#)

[PUBLIC DOCUMENTS \(public-documents-naledzi.php\)](#)

[NEWS \(news-naledzi.php\)](#)

[CONTACT US \(contact-naledzi.php\)](#)

## Contact Info

Tel: **083 410 1477 (tel:0834101477)**

E-mail: [info@naledzi.co.za](mailto:info@naledzi.co.za) (mailto:info@naledzi.co.za)

Building 9,

Cambridge Office Park,

5 Bauhinia Street,

Highveld Techno Park,

Centurion

## Social Media



(<https://www.facebook.com/Naledzi-Environmental-Consultants-218320418212935>)



(<https://twitter.com/NaledziEC>)

© Copyright Naledzi. All Rights Reserved. Website designed and hosted by LIT Creations (<http://www.litcreations.com>). You are visitor number: 73928



1



---

**REPLYING AFFIDAVIT : WILLEM CLOETE**

APPLICATION FOR AN INTERDICT AND ORDER IN TERMS OF SECTION

---

I, the undersigned,

**WILLEM CLOETE**



**Richtersveld Nuus**

@richtersveld.gemeenskap · Plaaslike besigheid

■ Stuur boodskap





1









1



## Meer oor

[Sien alles](#)

-  Richtersveld Gemeenskap: Kuboes, Sanddrif, Lekkersing, Eksteenfontein.  
Gemeenskap Nuus wat saak maak.
-  RichtersveldNuus gee erkenning aan skrywers en fotograwe en poog om die intellektuele eiendom van nuusberigters en fotograwe te eerbiedig. Berigte en... **Wys meer**
-  3 180 mense hou hiervan
-  3 295 mense volg dit





1



richtersveldnuus@gmail.com

Plaaslike besigheid

Sien spyskaart

Volgens die redaksionele beleid van RichtersveldNuus verwelkom ons voorstelle en kommentaar oor die blad se inhoud en stel ons beduidende foute so gou as moontlik reg. Indien ons nie voldoen aan die vereistes van ons eie en die Suid-Afrikaanse Perskode nie, kan u ook die SA Persombudsman kontak by 011 484 3612/8, 011 484 3619 (faks) of besoek [www.presscouncil.org.za](http://www.presscouncil.org.za). Die volgende riglyne geld vir die gebruik van vloekwoorde, godsdiens-aanstootlike woorde of ander moontlike obscene woorde wat miskien kan aanstoot gee: Al het die aanvaarbaarheidsvlak van sekere woorde vanweë 'n meer toegeeflike benadering by die publiek die afgelope aantal jare verander en meer toeskietlik geraak, moet ons die gebruik van dié soort woorde versigtig dophou en beperk tot uitsonderlike omstandighede. Stereotipes versterk dikwels verkeerde persepsies teenoor enkelinge of groepe. Sonder om op vryheid inbreuk te maak, moet stereotipering sover as moontlik vermy word. Wat op die spel is, is die strukture, die waardes en die praktyke wat bepaal hoe nuus geselekteer word. Artikel 14 van die Suid-Afrikaanse Grondwet waarborg die reg van privaatheid. Private feite oor 'n persoon se ekonomiese status, gesondheid, of seksuele aktiwiteite kan privaatheidskending wees. As 'n bron iemand anders aanval en bereid is om sy/haar naam bekend te maak, behoort die persoon of instelling wat aangeval word die geleentheid te kry om te reageer. Maar as die bron anoniem is, word die persoon wat aangeval word benadeel. Moenie jou bron daardie onregverdigde voordeel gee nie. Maak dit duidelik hoekom jy 'n anonieme bron gebruik. As jy uitvind dat jou bron 'n leuen vertel het, deel dit mee aan die publiek. Alle beloftes van anonimiteit is van nul en gener waarde as jy in enige stadium agterkom dat jou bron gelieg het. Publiseer sy/haar naam en vertel die lesers hy/sy het 'n leuen vertel. Vriende en familie: Vermoed situasies waarin die vinger van nepotisme na jou gewys kan word.

## Stel wysigings voor

Is dit 'n fisiese ligging wat mense kan besoek?

Ja

Onseker

Nee






### Foto's

[Sien alles](#)

The photo grid contains six thumbnails. The top-left thumbnail shows a document with the heading 'AUFNAHMEN'. The top-middle thumbnail shows a man in a suit speaking at a podium with a microphone. The top-right thumbnail shows a document with numbered points. The bottom row contains three more document thumbnails with various text and headings.

### Video's

[Sien alles](#)



#### Muisvlak Julie 2020

28

5,8 k kyke · 22 weke gelede

### Blad-deursigtigheid

[Sien alles](#)

Facebook wys tans inligting om jou te help om 'n Blad se doel beter te verstaan. Sien handeling wat uitgevoer is deur die mense wat inhoud bestuur en plaas.



Richtersveld Nu...

Stuur boodskap

Hou van

## Voeg jou besigheid by Facebook

Stal jou werk uit, skep advertensies en maak kontak met klante en ondersteuners.

Skep Blad







1



### Skep plasing

Foto/video

Meld aan

Merk vriende

#### VASGESTEEKTE PLASING



**Richtersveld Nuus**

04 Oktober 2020 ·

Interim Komitee Richtersveld - sesde verslag van November 2020; vyfde verslag verslag van 3 Oktober 2020



3

17 Opmerkings 2 delings

Hou van

Opmerking

Deel

Relevantste



Write a comment...



Skrywer

**Richtersveld Nuus**

Vrywillige, vooraf en voortdurende, volledige ingeligte toestemming van die gemeenskap is nodig voordat gemeenskaps grond verhuur kan word en voordat besluite oor ons gronde gemaak kan word.

Hou van · Antwoord · 5 w.

2 Antwoorde

Sien nog 8 opmerkings

#### OTHER POSTS



**Richtersveld Nuus**

28 November 2020 ·

### WAT EN WIE IS NIEMAS ???



2

7 Opmerkings

Hou van

Opmerking

Deel

Relevantste



Write a comment





1



Skrywer

Richtersveld Nuus

<https://iono.fm/e/315748>



IONO.FM

New political party KOKO confident of overwhelming victory



1

Hou van · Antwoord · 5 w.

5 Antwoorde

Bekyk nog 1 opmerking



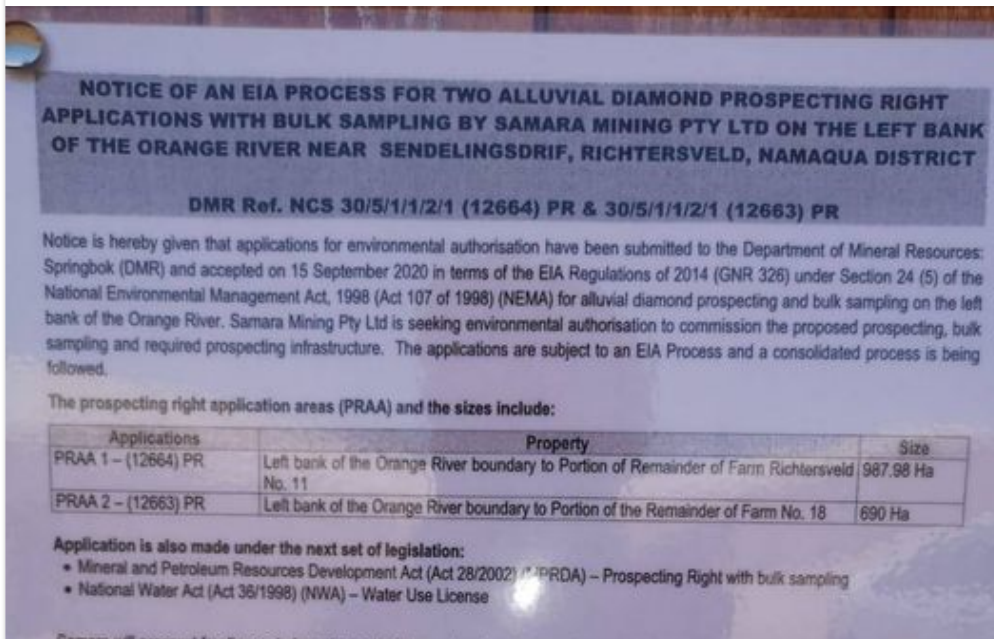
Richtersveld Nuus

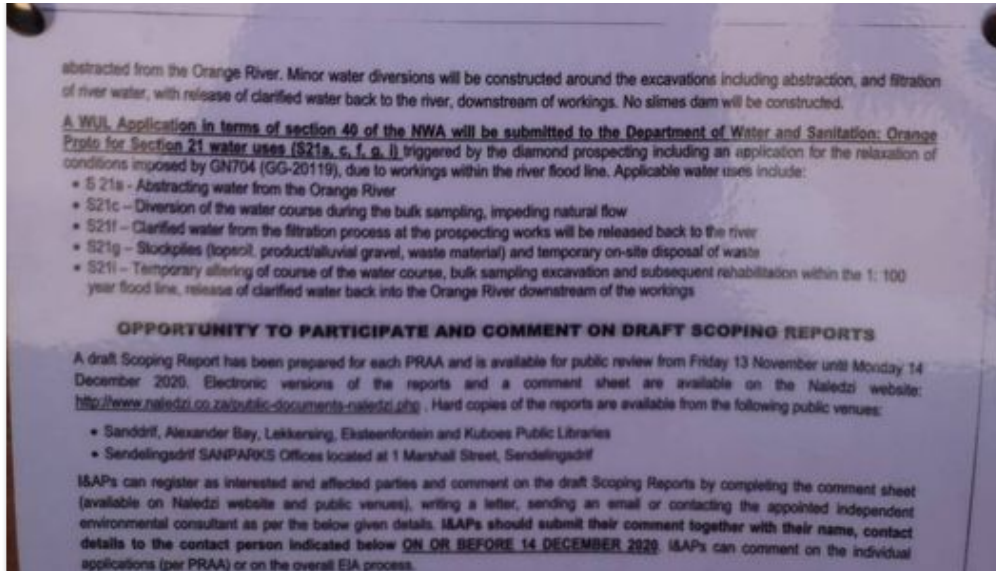
27 November 2020 ·



DRAFT SCOPING REPORT – PRAA 1  
SAMARA MINING (PTY) LTD APPLICATION FOR ALLUVIAL DIAMOND PROSPECTING WITH BULK SAMPLING ON THE LEFT BANK OF THE ORANGE RIVER, BOUNDARY TO PORTION OF THE REMAINDER OF THE FARM RICHTERSVELD NO. 11, RICHTERSVELD, NAMAQUALAND DISTRICT, NORTHERN CAPE PROVINCE (PRAA 1)

DRAFT SCOPING REPORT – PRAA 2  
SAMARA MINING (PTY) LTD APPLICATION FOR ALLUVIAL DIAMOND PROSPECTING WITH BULK SAMPLING ON THE LEFT BANK OF THE ORANGE RIVER, BOUNDARY TO PORTION OF THE REMAINDER OF THE FARM NO. 18, RICHTERSVELD, NAMAQUALAND DISTRICT, NORTHERN CAPE PROVINCE





### Richtersveld Nuus Richtersveld Nuus-strategies

27 November 2020 ·

SAMARA MINING K2018/052869/07 16A SCHMITSDRIFT ROAD,  
WEST END, KIMBERLEY, NORTHERN CAPE, 8301  
DU PREEZ, ABRAHAM WILLEM ADRIAAN  
DYWILI, SIMPHIWE MC ANTHONY



3

5 Opmerkings 3 delings



Hou van



Opmerking



Deel

Relevantste



Write a comment...



Skrywer

Richtersveld Nuus  
Samara Mining Pty Ltd - Naledzi Omgewings Konsultante

Datum Plek Tyd... [Wys meer](#)

Hou van · [Antwoord](#) · 5 w.

[Sien nog 3 opmerkings](#)



### Richtersveld Nuus

27 November 2020 ·

PHIL 4 CONSULTING  
DIRECTOR (ACTIVE)  
LEON GERRIT VERMAAK  
KATLEGO EMMANEUL NGWANE  
46 KOPER STREET, SMARTY TOWN, KATHU, NORTHERN CAPE, 844





## KENNISGEWING: VOORGESTELDE OORDRAG VAN RICHTERSVELD LANDELIKE GEBIED NA DIE RICHTERSVELD GEMEENSAPSEIENDOMSVERENIGING (CPA)

### AGTERGROND

Phil 4 Konsultasie is aangestel deur die Noord-Kaapse Departement van Landbou, Landelike Ontwikkeling en Grondhervorming om ondersoek in te stel na die voorgestelde oordrag van die Richtersveld Landelike Gebied van die Minister van Landbou, Landelike Ontwikkeling en Grondhervorming na die Richtersveld Munisipaliteit volgens die Wet op die Transformasie van Sekere Landelike Gebiede, Wet 94 van 1998.

Volgens 'n referendum wat gehou is op 7 Desember 2002, het die meerderheid van die inwoners van die Richtersveld Landelike Gebied gekies om die Richtersveld Landelike Gebied oor te dra na die gemeenskapseiendomsvereniging (CPA), sodat die gemeenskapseiendomsvereniging (CPA) die gebied tot voordeel van die Richtersveld Gemeenskap kan beheer en bestuur.

Tans word die grond in trust gehou deur die Minister van Landbou, Landelike Ontwikkeling en Grondhervorming en moet die oordrag van die grond so spoedig doenlik geskied.

Enige kommentaar op die voorgename oordrag moet asseblief skriftelik, op die aangehegte vorm, ingedien word voor 13:00 op 4 Desember 2020 by een van die volgende persone:

- U plaaslike raadslid / verteenwoordiger
- Die kantoor van die Richtersveld Gemeenskapseiendomsvereniging (CPA)
- Mnr. Innocent Hinana - Richtersveld Munisipaliteit

U kan ook die vorm met kommentaar per e-pos stuur aan [leon@phil4.co.za](mailto:leon@phil4.co.za).

Kontak asb vir Leon Vermaak by 083 234 8727 indien u enige vrae het.



8

4 Opmerkings 6 delings



Hou van



Opmerking



Deel

Relevantste



Write a comment...



Skrywer

Richtersveld Nuus





Hou van · Antwoord · 5 w.

Sien nog 3 opmerkings



Richtersveld Nuus

15 November 2020 ·



Richtersveld Nuus Richtersveld Nuus-strategies

15 November 2020 ·

You can view "Company Report - SAMARA MINING.pdf" at:  
<https://documentcloud.adobe.com/link/track?uri=urn:aaid:scds:US:5a592158-b5dd-43e5-b955-62bcf68877ab>  
 You can view "SA Company Invoice 42831484.pdf" at:  
<https://documentcloud.adobe.com/link/track?uri=urn:aaid:scds:US:e7a67ed3-4397-4d11-981a-120fe979f5e5>  
 You can view "DRAFT SCOPING REPORT – PRAA 1.pdf" at:  
<https://documentcloud.adobe.com/link/track?uri=urn:aaid:scds:US:710c5223-8c15-4d50-b2f1-357f3321da6a>  
 You can view "DRAFT SCOPING REPORT – PRAA 2.pdf" at:  
<https://documentcloud.adobe.com/link/track?uri=urn:aaid:scds:US:99aa1c1c-7f0a-4e5f-b140-54ac7a03123a>  
 You can view "SAMARA LOCALITY MAP.pdf" at:  
<https://documentcloud.adobe.com/link/track?uri=urn:aaid:scds:US:a4471c1a-7df4-4723-8dff-f83fbb419a73>



Marissa Botha

1 deling



Hou van



Opmerking



Deel



Write a comment...



Richtersveld Nuus

08 November 2020 ·



## Notice: Availability of Draft Scoping Reports for public review- Two Prospecting Right Applications on left bank of Lower Orange River, Northern Cape, South Africa

Marissa Botha <botham@naledzi.co.za>

Sat 11/14/2020 7:53 AM

To: rgevcpa@gmail.com <rgevcpa@gmail.com>; ruwayda.baulakay@dpw.gov.za <ruwayda.baulakay@dpw.gov.za>; Brent.whittington@sanparks.org <Brent.whittington@sanparks.org>; Meghan.Diergaardt@sanparks.org <Meghan.Diergaardt@sanparks.org>; Briston.Adams@sanparks.org <Briston.Adams@sanparks.org>; theodor.boshoff@gmail.com <theodor.boshoff@gmail.com>; johan@lor.co.za <johan@lor.co.za>; jamie@lor.co.za <jamie@lor.co.za>; marina@lor.co.za <marina@lor.co.za>; annabock2019@gmail.com <annabock2019@gmail.com>; willielinks@vodamail.co.za <willielinks@vodamail.co.za>; Sydney@richtersveld.gov.za <Sydney@richtersveld.gov.za>; francois@richtersveld.gov.za <francois@richtersveld.gov.za>; ivan@richtersveld.gov.za <ivan@richtersveld.gov.za>; sanddrift@richtersveld.gov.za <sanddrift@richtersveld.gov.za>; eksteenfontein@richtersveld.gov.za <eksteenfontein@richtersveld.gov.za>; kuboos@richtersveld.gov.za <kuboos@richtersveld.gov.za>; chris@namakwa-dm.gov.za <chris@namakwa-dm.gov.za>; jloubser@namakwa-dm.gov.za <jloubser@namakwa-dm.gov.za>; info@namakwa-dm.gov.za <info@namakwa-dm.gov.za>

Cc: Desmond Musetsho <dmusetsho@naledzi.co.za>; Ndivhudzannyi Mofokeng <atshidzaho@gmail.com>

 2 attachments (190 KB)

I&AP DSR Notification Letter\_.pdf; Comment Sheet - Draft Scoping Report.pdf;

Dear Stakeholder,

### **OPPORTUNITY TO REGISTER AS AN INTERESTED AND AFFECTED PARTY AND COMMENT ON DRAFT SCOPING REPORTS AS PART OF AN EIA PROCESS FOR TWO ALLUVIAL DIAMOND PROSPECTING RIGHT APPLICATIONS**

Samara Mining Pty Ltd has submitted two applications for environmental authorisation to the Department of Mineral Resources (DMR): Springbok (South Africa) for alluvial diamond prospecting and bulk sampling on the left bank of the Orange River. The application areas are located close to Sendelingsdrif in the Richtersveld, Namakwa District within the Northern Cape Province of South Africa.

The applications are subject to a full EIA Process in terms of the South African EIA Regulations of 2014 published under the National Environmental Management Act, 107 of 1998 and associated public participation process. The application areas are end-to-end and a consolidated EIA process is being followed. Naledzi Environmental Consultants Pty Ltd has been appointed as the independent environmental assessment practitioner to facilitate the EIA Process.

An application will also be submitted to the Department of Water and Sanitation in terms of the South African National Water Act 36 of 1998 for a Water Use License.

The prospecting right application areas (PRAA) include:

Applications	Property	Size
PRAA 1 – (12664) PR	Left bank of the Orange River boundary to Portion of Remainder of Farm Richtersveld No. 11	987.98 Ha
PRAA 2 – (12663) PR	Left bank of the Orange River boundary to Portion of the Remainder of Farm No. 18	690 Ha

As part of the application documentation, Samara must submit a Scoping Report, Environmental Impact Report (EIR) and Environmental Management Programme (EMPR) for each application to the DMR for decision making. The documentation must be subjected to a public participation process before it can be submitted to the DMR for decision making.

**You are hereby notified of the applications and the availability of the Draft Scoping Reports for each application and a consolidated Public Participation Process from Friday 13 November to Monday 14 December 2020.**

Please refer to the attached English Interested and Affected Party (I&AP) notification letter for more details.

Regards,

Marissa Botha  
Naledzi Environmental Consultants Pty Ltd  
Email: [botham@naledzi.co.za](mailto:botham@naledzi.co.za)  
Cell: 084 226 5584  
[www.naledzi.co.za](http://www.naledzi.co.za)

## Fw: Notice: Availability of Draft Scoping Reports for public review- Two Prospecting Right Applications on left bank of Lower Orange River, Northern Cape, South Africa

Marissa Botha <botham@naledzi.co.za>

Mon 11/16/2020 9:58 PM

To: Rawayda.baulackey@dpw.gov.za <Rawayda.baulackey@dpw.gov.za>; siphumelelo@siteplan.co.za <siphumelelo@siteplan.co.za>; AviweNyakaza.denc@gmail.com <AviweNyakaza.denc@gmail.com>; gLetimela@ncpg.gov.za <gLetimela@ncpg.gov.za>; rtimothy@nbkb.org.za <rtimothy@nbkb.org.za>; Donovan.Fullard@wessa.co.za <Donovan.Fullard@wessa.co.za>; mulaudzin@dws.gov.za <mulaudzin@dws.gov.za>; AckermanP@dws.gov.za <AckermanP@dws.gov.za>; Kusel@dws.gov.za <Kusel@dws.gov.za>; mulaudzin@dws.gov.za <mulaudzin@dws.gov.za>; AckermanP@dws.gov.za <AckermanP@dws.gov.za>; Kusel@dws.gov.za <Kusel@dws.gov.za>; info@roshskor.com.na <info@roshskor.com.na>; Alexander.Maasdorp@roshskor.com.na <Alexander.Maasdorp@roshskor.com.na>; info@roshskor.com.na <info@roshskor.com.na>; ceo@ormdtc.com.na <ceo@ormdtc.com.na>; led@ormdtc.com.na <led@ormdtc.com.na>; gscholtz@ormdtc.com.na <gscholtz@ormdtc.com.na>; aunie@omdis.co <aunie@omdis.co>; mufetip@mawf.gov.na <mufetip@mawf.gov.na>  
Cc: Desmond Musetsho <dmusetsho@naledzi.co.za>; Ndivhudzannyi Mofokeng <atshidzaho@gmail.com>

📎 4 attachments (2 MB)

I&AP DSR Notification Letter\_.pdf; Comment Sheet - Draft Scoping Report.pdf; PRAA 1\_Appendix 3\_Location Map REGULATION 2(2) - 12664.pdf; PRAA 2\_Appendix 3\_Location Map REGULATION 2(2)[1] 12663.pdf;

Dear Stakeholder,

### **OPPORTUNITY TO REGISTER AS AN INTERESTED AND AFFECTED PARTY AND COMMENT ON DRAFT SCOPING REPORTS AS PART OF AN EIA PROCESS FOR TWO ALLUVIAL DIAMOND PROSPECTING RIGHT APPLICATIONS**

Samara Mining Pty Ltd has submitted two applications for environmental authorisation to the Department of Mineral Resources (DMR): Springbok (South Africa) for alluvial diamond prospecting and bulk sampling on the left bank of the Orange River. The application areas are located close to Sendelingsdrif in the Richtersveld, Namakwa District within the Northern Cape Province of South Africa.

The applications are subject to a full EIA Process in terms of the South African EIA Regulations of 2014 published under the National Environmental Management Act, 107 of 1998 and associated public participation process. The application areas are end-to-end and a consolidated EIA process is being followed. Naledzi Environmental Consultants Pty Ltd has been appointed as the independent environmental assessment practitioner to facilitate the EIA Process.

An application will also be submitted to the Department of Water and Sanitation in terms of the South African National Water Act 36 of 1998 for a Water Use License.

The prospecting right application areas (PRAA) include:

Applications	Property	Size
PRAA 1 – (12664) PR	Left bank of the Orange River boundary to Portion of Remainder of Farm Richtersveld No. 11	987.98 Ha
PRAA 2 – (12663) PR	Left bank of the Orange River boundary to Portion of the Remainder of Farm No. 18	690 Ha

As part of the application documentation, Samara must submit a Scoping Report, Environmental Impact Report (EIR) and Environmental Management Programme (EMPR) for each application to the DMR for decision making. The documentation must be subjected to a public participation process before it can be submitted to the DMR for decision making.



**You are hereby notified of the applications and the availability of the Draft Scoping Reports for each application and a consolidated Public Participation Process from Friday 13 November to Monday 14 December 2020.**

The draft Scoping Reports are available for public review from Friday 13 November until Monday 14 December 2020. Electronic versions of the reports and a comment sheet are available on the Naledzi website: <http://www.naledzi.co.za/public-documents-naledzi.php>.

Hard copies of the reports are available from the following public venues within the Richtersveld, Northern Cape, South Africa:

- Sanddrif, Alexander Bay, Lekkersing, Eksteenfontein and Kuboes in the Richtersveld
- SANPARKS Office, 1 Marshall Street in Sendelingsdrif, Richtersveld National Park

Please refer to the attached English Interested and Affected Party (I&AP) notification letter for more details.

Regards,

Marissa Botha  
Naledzi Environmental Consultants Pty Ltd  
Email: [botham@naledzi.co.za](mailto:botham@naledzi.co.za)  
Cell: 084 226 5584  
[www.naledzi.co.za](http://www.naledzi.co.za)

## Fw: Notice: Availability of Draft Scoping Reports for public review- Two Prospecting Right Applications on left bank of Lower Orange River, Northern Cape, South Africa

Marissa Botha <botham@naledzi.co.za>

Tue 11/17/2020 12:34 PM

To: don@honeyinc.co.za <don@honeyinc.co.za>; aslick@iafrica.com <aslick@iafrica.com>

Cc: pieterdewet099@gmail.com <pieterdewet099@gmail.com>

📎 4 attachments (2 MB)

I&AP DSR Notification Letter\_.pdf; Comment Sheet - Draft Scoping Report.pdf; PRAA 1\_Appendix 3\_Location Map REGULATION 2(2) - 12664.pdf; PRAA 2\_Appendix 3\_Location Map REGULATION 2(2)[1] 12663.pdf;

Dear Stakeholder,

### **OPPORTUNITY TO REGISTER AS AN INTERESTED AND AFFECTED PARTY AND COMMENT ON DRAFT SCOPING REPORTS AS PART OF AN EIA PROCESS FOR TWO ALLUVIAL DIAMOND PROSPECTING RIGHT APPLICATIONS**

Samara Mining Pty Ltd has submitted two applications for environmental authorisation to the Department of Mineral Resources (DMR): Springbok (South Africa) for alluvial diamond prospecting and bulk sampling on the left bank of the Orange River. The application areas are located close to Sendelingsdrif in the Richtersveld, Namakwa District within the Northern Cape Province of South Africa.

The applications are subject to a full EIA Process in terms of the South African EIA Regulations of 2014 published under the National Environmental Management Act, 107 of 1998 and associated public participation process. The application areas are end-to-end and a consolidated EIA process is being followed. Naledzi Environmental Consultants Pty Ltd has been appointed as the independent environmental assessment practitioner to facilitate the EIA Process.

An application will also be submitted to the Department of Water and Sanitation in terms of the South African National Water Act 36 of 1998 for a Water Use License.

The prospecting right application areas (PRAA) include:

Applications	Property	Size
PRAA 1 – (12664) PR	Left bank of the Orange River boundary to Portion of Remainder of Farm Richtersveld No. 11	987.98 Ha
PRAA 2 – (12663) PR	Left bank of the Orange River boundary to Portion of the Remainder of Farm No. 18	690 Ha

As part of the application documentation, Samara must submit a Scoping Report, Environmental Impact Report (EIR) and Environmental Management Programme (EMPR) for each application to the DMR for decision making. The documentation must be subjected to a public participation process before it can be submitted to the DMR for decision making.

**You are hereby notified of the applications and the availability of the Draft Scoping Reports for each application and a consolidated Public Participation Process from Friday 13 November to Monday 14 December 2020.**

The draft Scoping Reports are available for public review from Friday 13 November until Monday 14 December 2020. Electronic versions of the reports and a comment sheet are available on the Naledzi website: <http://www.naledzi.co.za/public-documents-naledzi.php>

## Naledzi | Environmental Consultants

Naledzi is a 100% black owned and managed company with a Level 1 BEE rating. [READ MORE](#)

[www.naledzi.co.za](http://www.naledzi.co.za)

Hard copies of the reports are available from the following public venues within the Richtersveld, Northern Cape, South Africa:

- Sanddrif, Alexander Bay, Lekkersing, Eksteenfontein and Kuboes in the Richtersveld
- SANPARKS Office, 1 Marshall Street in Sendelingsdrif, Richtersveld National Park

Please refer to the attached English Interested and Affected Party (I&AP) notification letter for more details.

Regards,

Marissa Botha  
Naledzi Environmental Consultants Pty Ltd  
160 Marshall Street, Polokwane, 0699  
Email: [botham@naledzi.co.za](mailto:botham@naledzi.co.za)  
Cell: 084 226 5584  
[www.naledzi.co.za](http://www.naledzi.co.za)

## Fw: Notice: Availability of Draft Scoping Reports for public review- Two Prospecting Right Applications on left bank of Lower Orange River, Northern Cape, South Africa

Marissa Botha <botham@naledzi.co.za>

Tue 11/17/2020 1:43 PM

To: cdk@lor.co.za <cdk@lor.co.za>; chorn@trevali.com <chorn@trevali.com>; pgowaseb@yahoo.com <pgowaseb@yahoo.com>; metrosphinah@iway.na <metrosphinah@iway.na>; RHailume@nwr.com.na <RHailume@nwr.com.na>; Nicolas.Makey@dha.gov.za <Nicolas.Makey@dha.gov.za>; Nicolas.Makey@dha.gov.za <Nicolas.Makey@dha.gov.za>; Patrick.davids@dha.gov.za <Patrick.davids@dha.gov.za>; virginivanwyk@dha.gov.za <virginivanwyk@dha.gov.za>; vanderwesthuizen@saps.gov.za <vanderwesthuizen@saps.gov.za>  
Cc: NDIVHUDZANNYI MUDAU <atshidzaho@gmail.com>

📎 4 attachments (2 MB)

I&AP DSR Notification Letter\_.pdf; Comment Sheet - Draft Scoping Report.pdf; PRAA 1\_Appendix 3\_Location Map REGULATION 2(2) - 12664.pdf; PRAA 2\_Appendix 3\_Location Map REGULATION 2(2)[1] 12663.pdf;

Dear Stakeholder,

### **OPPORTUNITY TO REGISTER AS AN INTERESTED AND AFFECTED PARTY AND COMMENT ON DRAFT SCOPING REPORTS AS PART OF AN EIA PROCESS FOR TWO ALLUVIAL DIAMOND PROSPECTING RIGHT APPLICATIONS**

Samara Mining Pty Ltd has submitted two applications for environmental authorisation to the Department of Mineral Resources (DMR): Springbok (South Africa) for alluvial diamond prospecting and bulk sampling on the left bank of the Orange River. The application areas are located close to Sendelingsdrif in the Richtersveld, Namakwa District within the Northern Cape Province of South Africa.

The applications are subject to a full EIA Process in terms of the South African EIA Regulations of 2014 published under the National Environmental Management Act, 107 of 1998 and associated public participation process. The application areas are end-to-end and a consolidated EIA process is being followed. Naledzi Environmental Consultants Pty Ltd has been appointed as the independent environmental assessment practitioner to facilitate the EIA Process.

An application will also be submitted to the Department of Water and Sanitation in terms of the South African National Water Act 36 of 1998 for a Water Use License.

The prospecting right application areas (PRAA) include:

Applications	Property	Size
PRAA 1 – (12664) PR	Left bank of the Orange River boundary to Portion of Remainder of Farm Richtersveld No. 11	987.98 Ha
PRAA 2 – (12663) PR	Left bank of the Orange River boundary to Portion of the Remainder of Farm No. 18	690 Ha

As part of the application documentation, Samara must submit a Scoping Report, Environmental Impact Report (EIR) and Environmental Management Programme (EMPR) for each application to the DMR for decision making. The documentation must be subjected to a public participation process before it can be submitted to the DMR for decision making.

**You are hereby notified of the applications and the availability of the Draft Scoping Reports for each application and a consolidated Public Participation Process from Friday 13 November to Monday 14 December 2020.**

The draft Scoping Reports are available for public review from Friday 13 November until Monday 14 December 2020. Electronic versions of the reports and a comment sheet are available on the Naledzi website: <http://www.naledzi.co.za/public-documents-naledzi.php>

## Naledzi | Environmental Consultants

Naledzi is a 100% black owned and managed company with a Level 1 BEE rating. [READ MORE](#)

[www.naledzi.co.za](http://www.naledzi.co.za)

Hard copies of the reports are available from the following public venues within the Richtersveld, Northern Cape, South Africa:

- Sanddrif, Alexander Bay, Lekkersing, Eksteenfontein and Kuboes in the Richtersveld
- SANPARKS Office, 1 Marshall Street in Sendelingsdrif, Richtersveld National Park

Please refer to the attached English Interested and Affected Party (I&AP) notification letter for more details.

Regards,

Marissa Botha  
Naledzi Environmental Consultants Pty Ltd  
160 Marshall Street, Polokwane, 0699  
Email: [botham@naledzi.co.za](mailto:botham@naledzi.co.za)  
Cell: 084 226 5584  
[www.naledzi.co.za](http://www.naledzi.co.za)

## Fw: Notice: Availability of Draft Scoping Reports for public review- Two Prospecting Right Applications on left bank of Lower Orange River, Northern Cape, South Africa

Marissa Botha <botham@naledzi.co.za>

Wed 11/18/2020 9:03 AM

To: virginia.vanwyk@dha.gov.za <virginia.vanwyk@dha.gov.za>; Tshifhiwa.Mukwevho@dmre.gov.za <Tshifhiwa.Mukwevho@dmre.gov.za>

📎 4 attachments (2 MB)

I&AP DSR Notification Letter\_.pdf; Comment Sheet - Draft Scoping Report.pdf; PRAA 2\_Appendix 3\_Location Map REGULATION 2(2)[1] 12663.pdf; PRAA 1\_Appendix 3\_Location Map REGULATION 2(2) - 12664.pdf;

Dear Stakeholder,

### **OPPORTUNITY TO REGISTER AS AN INTERESTED AND AFFECTED PARTY AND COMMENT ON DRAFT SCOPING REPORTS AS PART OF AN EIA PROCESS FOR TWO ALLUVIAL DIAMOND PROSPECTING RIGHT APPLICATIONS**

Samara Mining Pty Ltd has submitted two applications for environmental authorisation to the Department of Mineral Resources (DMR): Springbok (South Africa) for alluvial diamond prospecting and bulk sampling on the left bank of the Orange River. The application areas are located close to Sendelingsdrif in the Richtersveld, Namakwa District within the Northern Cape Province of South Africa.

The applications are subject to a full EIA Process in terms of the South African EIA Regulations of 2014 published under the National Environmental Management Act, 107 of 1998 and associated public participation process. The application areas are end-to-end and a consolidated EIA process is being followed. Naledzi Environmental Consultants Pty Ltd has been appointed as the independent environmental assessment practitioner to facilitate the EIA Process.

An application will also be submitted to the Department of Water and Sanitation in terms of the South African National Water Act 36 of 1998 for a Water Use License.

The prospecting right application areas (PRAA) include:

Applications	Property	Size
PRAA 1 – (12664) PR	Left bank of the Orange River boundary to Portion of Remainder of Farm Richtersveld No. 11	987.98 Ha
PRAA 2 – (12663) PR	Left bank of the Orange River boundary to Portion of the Remainder of Farm No. 18	690 Ha

As part of the application documentation, Samara must submit a Scoping Report, Environmental Impact Report (EIR) and Environmental Management Programme (EMPR) for each application to the DMR for decision making. The documentation must be subjected to a public participation process before it can be submitted to the DMR for decision making.

**You are hereby notified of the applications and the availability of the Draft Scoping Reports for each application and a consolidated Public Participation Process from Friday 13 November to Monday 14 December 2020.**

The draft Scoping Reports are available for public review from Friday 13 November until Monday 14 December 2020. Electronic versions of the reports and a comment sheet are available on the Naledzi website: <http://www.naledzi.co.za/public-documents-naledzi.php>

#### [Naledzi | Environmental Consultants](#)

Naledzi is a 100% black owned and managed company with a Level 1 BEE rating. [READ MORE](#)

[www.naledzi.co.za](http://www.naledzi.co.za)

Hard copies of the reports are available from the following public venues within the Richtersveld, Northern Cape, South Africa:

- Sanddrif, Alexander Bay, Lekkersing, Eksteenfontein and Kuboes in the Richtersveld
- SANPARKS Office, 1 Marshall Street in Sendelingsdrif, Richtersveld National Park

Please refer to the attached English Interested and Affected Party (I&AP) notification letter for more details.

Regards,

Marissa Botha  
Naledzi Environmental Consultants Pty Ltd  
Email: [botham@naledzi.co.za](mailto:botham@naledzi.co.za)  
Cell: 084 226 5584  
[www.naledzi.co.za](http://www.naledzi.co.za)

## Fw: Notice: Availability of Draft Scoping Reports for public review- Two Prospecting Right Applications on left bank of Lower Orange River, Northern Cape, South Africa

Marissa Botha <botham@naledzi.co.za>

Tue 11/17/2020 12:31 PM

To: Ruwayda.baulackey@dpw.gov.za <Ruwayda.baulackey@dpw.gov.za>; bonnies@ewt.org.za <bonnies@ewt.org.za>; beauvallonfarm@gmail.com <beauvallonfarm@gmail.com>; pieterdewet099@gmail.com <pieterdewet099@gmail.com>; kammasoas@vodamail.co.za <kammasoas@vodamail.co.za>; andyp@telkomsa.net <andyp@telkomsa.net>; Mark@botanicalsociety.org.za <Mark@botanicalsociety.org.za>; asick@iafrica.com <asick@iafrica.com>; n.sigamu@conservation.org <n.sigamu@conservation.org>; d@honeyinc.co.za <d@honeyinc.co.za>; ltumeleng Mashune <ltumeleng.Mashune@drrdlr.gov.za>; ronel@omdis.co <ronel@omdis.co>; Ndlelehle.zindela@dmre.gov.za <Ndlelehle.zindela@dmre.gov.za>; Tshivhiwa.Mukwevho@dmre.gov.za <Tshivhiwa.Mukwevho@dmre.gov.za>  
Cc: Desmond Musetsho <dmusetsho@naledzi.co.za>; NDIVHUDZANNYI MUDAU <atshidzaho@gmail.com>

📎 4 attachments (2 MB)

I&AP DSR Notification Letter\_.pdf; Comment Sheet - Draft Scoping Report.pdf; PRAA 1\_Appendix 3\_Location Map REGULATION 2(2) - 12664.pdf; PRAA 2\_Appendix 3\_Location Map REGULATION 2(2)[1] 12663.pdf;

Dear Stakeholder,

### **OPPORTUNITY TO REGISTER AS AN INTERESTED AND AFFECTED PARTY AND COMMENT ON DRAFT SCOPING REPORTS AS PART OF AN EIA PROCESS FOR TWO ALLUVIAL DIAMOND PROSPECTING RIGHT APPLICATIONS**

Samara Mining Pty Ltd has submitted two applications for environmental authorisation to the Department of Mineral Resources (DMR): Springbok (South Africa) for alluvial diamond prospecting and bulk sampling on the left bank of the Orange River. The application areas are located close to Sendelingsdrif in the Richtersveld, Namakwa District within the Northern Cape Province of South Africa.

The applications are subject to a full EIA Process in terms of the South African EIA Regulations of 2014 published under the National Environmental Management Act, 107 of 1998 and associated public participation process. The application areas are end-to-end and a consolidated EIA process is being followed. Naledzi Environmental Consultants Pty Ltd has been appointed as the independent environmental assessment practitioner to facilitate the EIA Process.

An application will also be submitted to the Department of Water and Sanitation in terms of the South African National Water Act 36 of 1998 for a Water Use License.

The prospecting right application areas (PRAA) include:

<b>Applications</b>	<b>Property</b>	<b>Size</b>
PRAA 1 – (12664) PR	Left bank of the Orange River boundary to Portion of Remainder of Farm Richtersveld No. 11	987.98 Ha
PRAA 2 – (12663) PR	Left bank of the Orange River boundary to Portion of the Remainder of Farm No. 18	690 Ha

As part of the application documentation, Samara must submit a Scoping Report, Environmental Impact Report (EIR) and Environmental Management Programme (EMPR) for each application to the DMR for decision making. The documentation must be subjected to a public participation process before it can be submitted to the DMR for decision making.



**You are hereby notified of the applications and the availability of the Draft Scoping Reports for each application and a consolidated Public Participation Process from Friday 13 November to Monday 14 December 2020.**

The draft Scoping Reports are available for public review from Friday 13 November until Monday 14 December 2020. Electronic versions of the reports and a comment sheet are available on the Naledzi website: <http://www.naledzi.co.za/public-documents-naledzi.php>

## Naledzi | Environmental Consultants

Naledzi is a 100% black owned and managed company with a Level 1 BEE rating. [READ MORE](#)

[www.naledzi.co.za](http://www.naledzi.co.za)

Hard copies of the reports are available from the following public venues within the Richtersveld, Northern Cape, South Africa:

- Sanddrif, Alexander Bay, Lekkersing, Eksteenfontein and Kuboes in the Richtersveld
- SANPARKS Office, 1 Marshall Street in Sendelingsdrif, Richtersveld National Park

Please refer to the attached English Interested and Affected Party (I&AP) notification letter for more details.

Regards,

Marissa Botha  
Naledzi Environmental Consultants Pty Ltd  
160 Marshall Street, Polokwane, 0699  
Email: [botham@naledzi.co.za](mailto:botham@naledzi.co.za)  
Cell: 084 226 5584  
[www.naledzi.co.za](http://www.naledzi.co.za)

## Fw: Notice: Availability of Draft Scoping Reports for public review- Two Prospecting Right Applications on left bank of Lower Orange River, Northern Cape, South Africa

Marissa Botha <botham@naledzi.co.za>

Thu 11/19/2020 9:11 AM

To: willielinks08@gmail.com <willielinks08@gmail.com>

📎 2 attachments (190 KB)

I&AP DSR Notification Letter\_.pdf; Comment Sheet - Draft Scoping Report.pdf;

Dear Stakeholder,

### OPPORTUNITY TO REGISTER AS AN INTERESTED AND AFFECTED PARTY AND COMMENT ON DRAFT SCOPING REPORTS AS PART OF AN EIA PROCESS FOR TWO ALLUVIAL DIAMOND PROSPECTING RIGHT APPLICATIONS

Samara Mining Pty Ltd has submitted two applications for environmental authorisation to the Department of Mineral Resources (DMR): Springbok (South Africa) for alluvial diamond prospecting and bulk sampling on the left bank of the Orange River. The application areas are located close to Sendelingsdrif in the Richtersveld, Namakwa District within the Northern Cape Province of South Africa.

The applications are subject to a full EIA Process in terms of the South African EIA Regulations of 2014 published under the National Environmental Management Act, 107 of 1998 and associated public participation process. The application areas are end-to-end and a consolidated EIA process is being followed. Naledzi Environmental Consultants Pty Ltd has been appointed as the independent environmental assessment practitioner to facilitate the EIA Process.

An application will also be submitted to the Department of Water and Sanitation in terms of the South African National Water Act 36 of 1998 for a Water Use License.

The prospecting right application areas (PRAA) include:

Applications	Property	Size
PRAA 1 – (12664) PR	Left bank of the Orange River boundary to Portion of Remainder of Farm Richtersveld No. 11	987.98 Ha
PRAA 2 – (12663) PR	Left bank of the Orange River boundary to Portion of the Remainder of Farm No. 18	690 Ha

As part of the application documentation, Samara must submit a Scoping Report, Environmental Impact Report (EIR) and Environmental Management Programme (EMPR) for each application to the DMR for decision making. The documentation must be subjected to a public participation process before it can be submitted to the DMR for decision making.

**You are hereby notified of the applications and the availability of the Draft Scoping Reports for each application and a consolidated Public Participation Process from Friday 13 November to Monday 14 December 2020.**

The draft Scoping Reports are available for public review from Friday 13 November until Monday 14 December 2020. Electronic versions of the reports and a comment sheet are available on the Naledzi website: <http://www.naledzi.co.za/public-documents-naledzi.php>

#### [Naledzi | Environmental Consultants](#)

Naledzi is a 100% black owned and managed company with a Level 1 BEE rating. [READ MORE](#)

[www.naledzi.co.za](http://www.naledzi.co.za)

Hard copies of the reports are available from the following public venues within the Richtersveld, Northern Cape, South Africa:

- Sanddrif, Alexander Bay, Lekkering, Eksteenfontein and Kuboes in the Richtersveld

- SANPARKS Office, 1 Marshall Street in Sendelingsdrif, Richtersveld National Park

Please refer to the attached English Interested and Affected Party (I&AP) notification letter for more details.

Regards,

Marissa Botha  
Naledzi Environmental Consultants Pty Ltd  
Email: [botham@naledzi.co.za](mailto:botham@naledzi.co.za)  
Cell: 084 226 5584  
[www.naledzi.co.za](http://www.naledzi.co.za)

## Fw: Notice: Availability of Draft Scoping Reports for public review- Two Prospecting Right Applications on left bank of Lower Orange River, Northern Cape, South Africa

Marissa Botha <botham@naledzi.co.za>

Mon 11/23/2020 8:48 AM

To: Mukwevho.C@dbe.gov.za <Mukwevho.C@dbe.gov.za>; brandkaros@gmail.com <brandkaros@gmail.com>; nhiggitt@sahra.gov.za <nhiggitt@sahra.gov.za>

📎 2 attachments (190 KB)

I&AP DSR Notification Letter\_.pdf; Comment Sheet - Draft Scoping Report.pdf;

Dear Stakeholder,

### OPPORTUNITY TO REGISTER AS AN INTERESTED AND AFFECTED PARTY AND COMMENT ON DRAFT SCOPING REPORTS AS PART OF AN EIA PROCESS FOR TWO ALLUVIAL DIAMOND PROSPECTING RIGHT APPLICATIONS

Samara Mining Pty Ltd has submitted two applications for environmental authorisation to the Department of Mineral Resources (DMR): Springbok (South Africa) for alluvial diamond prospecting and bulk sampling on the left bank of the Orange River. The application areas are located close to Sendelingsdrif in the Richtersveld, Namakwa District within the Northern Cape Province of South Africa.

The applications are subject to a full EIA Process in terms of the South African EIA Regulations of 2014 published under the National Environmental Management Act, 107 of 1998 and associated public participation process. The application areas are end-to-end and a consolidated EIA process is being followed. Naledzi Environmental Consultants Pty Ltd has been appointed as the independent environmental assessment practitioner to facilitate the EIA Process.

An application will also be submitted to the Department of Water and Sanitation in terms of the South African National Water Act 36 of 1998 for a Water Use License.

The prospecting right application areas (PRAA) include:

Applications	Property	Size
PRAA 1 – (12664) PR	Left bank of the Orange River boundary to Portion of Remainder of Farm Richtersveld No. 11	987.98 Ha
PRAA 2 – (12663) PR	Left bank of the Orange River boundary to Portion of the Remainder of Farm No. 18	690 Ha

As part of the application documentation, Samara must submit a Scoping Report, Environmental Impact Report (EIR) and Environmental Management Programme (EMPR) for each application to the DMR for decision making. The documentation must be subjected to a public participation process before it can be submitted to the DMR for decision making.

**You are hereby notified of the applications and the availability of the Draft Scoping Reports for each application and a consolidated Public Participation Process from Friday 13 November to Monday 14 December 2020.**

The draft Scoping Reports are available for public review from Friday 13 November until Monday 14 December 2020. Electronic versions of the reports and a comment sheet are available on the Naledzi website: <http://www.naledzi.co.za/public-documents-naledzi.php>

[Naledzi | Environmental Consultants](#)

Naledzi is a 100% black owned and managed company with a Level 1 BEE rating. [READ MORE](#)

[www.naledzi.co.za](http://www.naledzi.co.za)

Hard copies of the reports are available from the following public venues within the Richtersveld, Northern Cape, South Africa:

- Sanddrif, Alexander Bay, Lekkersing, Eksteenfontein and Kuboes in the Richtersveld
- SANPARKS Office, 1 Marshall Street in Sendelingsdrif, Richtersveld National Park

Please refer to the attached English Interested and Affected Party (I&AP) notification letter for more details.

Regards,

Marissa Botha  
Naledzi Environmental Consultants Pty Ltd  
Email: [botham@naledzi.co.za](mailto:botham@naledzi.co.za)  
Cell: 084 226 5584  
[www.naledzi.co.za](http://www.naledzi.co.za)

## Fw: Notice: Availability of Draft Scoping Reports for public review- Two Prospecting Right Applications on left bank of Lower Orange River, Northern Cape, South Africa

Marissa Botha <botham@naledzi.co.za>

Mon 11/23/2020 3:40 PM

To: renskeklaase01@gmail.com <renskelaase01@gmail.com>; henleystrauss606@gmail.com <henleystrauss606@gmail.com>; willemjoseph203@gmail.com <willemjoseph203@gmail.com>; howard.hendricks@sanparks.org <howard.hendricks@sanparks.org>; charlene.Liedeman@sanparks.org <charlene.Liedeman@sanparks.org>

 2 attachments (190 KB)

I&AP DSR Notification Letter\_.pdf; Comment Sheet - Draft Scoping Report.pdf;

Dear Stakeholder,

### OPPORTUNITY TO REGISTER AS AN INTERESTED AND AFFECTED PARTY AND COMMENT ON DRAFT SCOPING REPORTS AS PART OF AN EIA PROCESS FOR TWO ALLUVIAL DIAMOND PROSPECTING RIGHT APPLICATIONS

Samara Mining Pty Ltd has submitted two applications for environmental authorisation to the Department of Mineral Resources (DMR): Springbok (South Africa) for alluvial diamond prospecting and bulk sampling on the left bank of the Orange River. The application areas are located close to Sendelingsdrif in the Richtersveld, Namakwa District within the Northern Cape Province of South Africa.

The applications are subject to a full EIA Process in terms of the South African EIA Regulations of 2014 published under the National Environmental Management Act, 107 of 1998 and associated public participation process. The application areas are end-to-end and a consolidated EIA process is being followed. Naledzi Environmental Consultants Pty Ltd has been appointed as the independent environmental assessment practitioner to facilitate the EIA Process.

An application will also be submitted to the Department of Water and Sanitation in terms of the South African National Water Act 36 of 1998 for a Water Use License.

The prospecting right application areas (PRAA) include:

Applications	Property	Size
PRAA 1 – (12664) PR	Left bank of the Orange River boundary to Portion of Remainder of Farm Richtersveld No. 11	987.98 Ha
PRAA 2 – (12663) PR	Left bank of the Orange River boundary to Portion of the Remainder of Farm No. 18	690 Ha

As part of the application documentation, Samara must submit a Scoping Report, Environmental Impact Report (EIR) and Environmental Management Programme (EMPR) for each application to the DMR for decision making. The documentation must be subjected to a public participation process before it can be submitted to the DMR for decision making.

**You are hereby notified of the applications and the availability of the Draft Scoping Reports for each application and a consolidated Public Participation Process from Friday 13 November to Monday 14 December 2020.**

The draft Scoping Reports are available for public review from Friday 13 November until Monday 14 December 2020. Electronic versions of the reports and a comment sheet are available on the Naledzi website: <http://www.naledzi.co.za/public-documents-naledzi.php>

[Naledzi | Environmental Consultants](#)

Naledzi is a 100% black owned and managed company with a Level 1 BEE rating. [READ MORE](#)

www.naledzi.co.za

Hard copies of the reports are available from the following public venues within the Richtersveld, Northern Cape, South Africa:

- Sanddrif, Alexander Bay, Lekkersing, Eksteenfontein and Kuboes in the Richtersveld
- SANPARKS Office, 1 Marshall Street in Sendelingsdrif, Richtersveld National Park

Please refer to the attached English Interested and Affected Party (I&AP) notification letter for more details.

Regards,

Marissa Botha  
Naledzi Environmental Consultants Pty Ltd  
Email: [botham@naledzi.co.za](mailto:botham@naledzi.co.za)  
Cell: 084 226 5584  
[www.naledzi.co.za](http://www.naledzi.co.za)

## Fw: Notice: Availability of Draft Scoping Reports for public review- Two Prospecting Right Applications on left bank of Lower Orange River, Northern Cape, South Africa

Marissa Botha <botham@naledzi.co.za>

Thu 11/26/2020 9:31 AM

To: jurgen.jacob@namdeb.com <jurgen.jacob@namdeb.com>; charlton.kurz@namdeb.com <charlton.kurz@namdeb.com>

📎 6 attachments (3 MB)

I&AP DSR Notification Letter\_.pdf; Comment Sheet - Draft Scoping Report.pdf; PRAA 1\_Appendix 3\_Location Map REGULATION 2(2) - 12664.pdf; PRAA 1\_Appendix 4 Site Plan.pdf; PRAA 2\_Appendix 3\_Location Map REGULATION 2(2)[1] 12663.pdf; PRAA 2\_Appendix 4 Site Plan.pdf;

Dear Stakeholder,

### OPPORTUNITY TO REGISTER AS AN INTERESTED AND AFFECTED PARTY AND COMMENT ON DRAFT SCOPING REPORTS AS PART OF AN EIA PROCESS FOR TWO ALLUVIAL DIAMOND PROSPECTING RIGHT APPLICATIONS

Samara Mining Pty Ltd has submitted two applications for environmental authorisation to the Department of Mineral Resources (DMR): Springbok (South Africa) for alluvial diamond prospecting and bulk sampling on the left bank of the Orange River. The application areas are located close to Sendelingsdrif in the Richtersveld, Namakwa District within the Northern Cape Province of South Africa.

The applications are subject to a full EIA Process in terms of the South African EIA Regulations of 2014 published under the National Environmental Management Act, 107 of 1998 and associated public participation process. The application areas are end-to-end and a consolidated EIA process is being followed. Naledzi Environmental Consultants Pty Ltd has been appointed as the independent environmental assessment practitioner to facilitate the EIA Process.

An application will also be submitted to the Department of Water and Sanitation in terms of the South African National Water Act 36 of 1998 for a Water Use License.

The prospecting right application areas (PRAA) include:

Applications	Property	Size
PRAA 1 – (12664) PR	Left bank of the Orange River boundary to Portion of Remainder of Farm Richtersveld No. 11	987.98 Ha
PRAA 2 – (12663) PR	Left bank of the Orange River boundary to Portion of the Remainder of Farm No. 18	690 Ha

As part of the application documentation, Samara must submit a Scoping Report, Environmental Impact Report (EIR) and Environmental Management Programme (EMPR) for each application to the DMR for decision making. The documentation must be subjected to a public participation process before it can be submitted to the DMR for decision making.

**You are hereby notified of the applications and the availability of the Draft Scoping Reports for each application and a consolidated Public Participation Process from Friday 13 November to Monday 14 December 2020.**

The draft Scoping Reports are available for public review from Friday 13 November until Monday 14 December 2020. Electronic versions of the reports and a comment sheet are available on the Naledzi website: <http://www.naledzi.co.za/public-documents-naledzi.php>

[Naledzi | Environmental Consultants](#)

Naledzi is a 100% black owned and managed company with a Level 1 BEE rating. [READ MORE](#)

[www.naledzi.co.za](http://www.naledzi.co.za)



Hard copies of the reports are available from the following public venues within the Richtersveld, Northern Cape, South Africa:

- Sanddrif, Alexander Bay, Lekkersing, Eksteenfontein and Kuboes in the Richtersveld
- SANPARKS Office, 1 Marshall Street in Sendelingsdrif, Richtersveld National Park

Please refer to the attached English Interested and Affected Party (I&AP) notification letter for more details.

Regards,

Marissa Botha  
Naledzi Environmental Consultants Pty Ltd  
Email: [botham@naledzi.co.za](mailto:botham@naledzi.co.za)  
Cell: 084 226 5584  
[www.naledzi.co.za](http://www.naledzi.co.za)

## Notice EIA Process & Water Use License Application & availability of Draft Scoping Reports for public review- Two Prospecting Right Applications on left bank of Lower Orange River, Northern Cape, South Africa

Marissa Botha <botham@naledzi.co.za>

Wed 12/2/2020 9:00 AM

To: kokA@namwater.com.na <kokA@namwater.com.na>

 2 attachments (190 KB)

I&AP DSR Notification Letter\_.pdf; Comment Sheet - Draft Scoping Report.pdf;

Dear Stakeholder,

### **OPPORTUNITY TO REGISTER AS AN INTERESTED AND AFFECTED PARTY AND COMMENT ON DRAFT SCOPING REPORTS AS PART OF AN EIA PROCESS FOR TWO ALLUVIAL DIAMOND PROSPECTING RIGHT APPLICATIONS**

Samara Mining Pty Ltd has submitted two applications for environmental authorisation to the Department of Mineral Resources (DMR): Springbok (South Africa) for alluvial diamond prospecting and bulk sampling on the left bank of the Orange River. The application areas are located close to Sendelingsdrif in the Richtersveld, Namakwa District within the Northern Cape Province of South Africa.

The applications are subject to a full EIA Process in terms of the South African EIA Regulations of 2014 published under the National Environmental Management Act, 107 of 1998 and associated public participation process. The application areas are end-to-end and a consolidated EIA process is being followed. Naledzi Environmental Consultants Pty Ltd has been appointed as the independent environmental assessment practitioner to facilitate the EIA Process.

An application will also be submitted to the Department of Water and Sanitation in terms of the South African National Water Act 36 of 1998 for a Water Use License.

The prospecting right application areas (PRAA) include:

As part of the application documentation, Samara must submit a Scoping Report, Environmental Impact Report (EIR) and Environmental Management Programme (EMPR) for each application to the DMR for decision making. The documentation must be subjected to a public participation process before it can be submitted to the DMR for decision making.

**You are hereby notified of the applications and the availability of the Draft Scoping Reports for each application and a consolidated Public Participation Process from Friday 13 November to Monday 14 December 2020.**

Electronic versions of the reports and a comment sheet are available on the Naledzi website: <http://www.naledzi.co.za/public-documents-naledzi.php>.

[Naledzi | Environmental Consultants](http://www.naledzi.co.za)

Naledzi is a 100% black owned and managed company with a Level 1 BEE rating. READ MORE

[www.naledzi.co.za](http://www.naledzi.co.za)

Please refer to the attached English Interested and Affected Party (I&AP) notification letter for more details.

Regards,

**Marissa Botha**

**Naledzi Environmental Consultants Pty Ltd**

Email: [botham@naledzi.co.za](mailto:botham@naledzi.co.za)

Cell: 084 226 5584

[www.naledzi.co.za](http://www.naledzi.co.za)

## Fw: Notice EIA Process & Water Use License Application & availability of Draft Scoping Reports for public review- Two Prospecting Right Applications on left bank of Lower Orange River, Northern Cape, South Africa

Marissa Botha <botham@naledzi.co.za>

Mon 12/7/2020 12:22 PM

To: bockana1963@gmail.com <bockana1963@gmail.com>

 2 attachments (190 KB)

I&AP DSR Notification Letter\_.pdf; Comment Sheet - Draft Scoping Report.pdf;

Dear Stakeholder,

### **OPPORTUNITY TO REGISTER AS AN INTERESTED AND AFFECTED PARTY AND COMMENT ON DRAFT SCOPING REPORTS AS PART OF AN EIA PROCESS FOR TWO ALLUVIAL DIAMOND PROSPECTING RIGHT APPLICATIONS**

Samara Mining Pty Ltd has submitted two applications for environmental authorisation to the Department of Mineral Resources (DMR): Springbok (South Africa) for alluvial diamond prospecting and bulk sampling on the left bank of the Orange River. The application areas are located close to Sendelingsdrif in the Richtersveld, Namakwa District within the Northern Cape Province of South Africa.

The applications are subject to a full EIA Process in terms of the South African EIA Regulations of 2014 published under the National Environmental Management Act, 107 of 1998 and associated public participation process. The application areas are end-to-end and a consolidated EIA process is being followed. Naledzi Environmental Consultants Pty Ltd has been appointed as the independent environmental assessment practitioner to facilitate the EIA Process.

An application will also be submitted to the Department of Water and Sanitation in terms of the South African National Water Act 36 of 1998 for a Water Use License.

The prospecting right application areas (PRAA) include:

As part of the application documentation, Samara must submit a Scoping Report, Environmental Impact Report (EIR) and Environmental Management Programme (EMPR) for each application to the DMR for decision making. The documentation must be subjected to a public participation process before it can be submitted to the DMR for decision making.

**You are hereby notified of the applications and the availability of the Draft Scoping Reports for each application and a consolidated Public Participation Process from Friday 13 November to Monday 14 December 2020.**

Electronic versions of the reports and a comment sheet are available on the Naledzi website: <http://www.naledzi.co.za/public-documents-naledzi.php>.

[Naledzi | Environmental Consultants](http://www.naledzi.co.za)

Naledzi is a 100% black owned and managed company with a Level 1 BEE rating. [READ MORE](#)

[www.naledzi.co.za](http://www.naledzi.co.za)

Please refer to the attached English Interested and Affected Party (I&AP) notification letter for more details.

Regards,

**Marissa Botha**

**Naledzi Environmental Consultants Pty Ltd**

Email: [botham@naledzi.co.za](mailto:botham@naledzi.co.za)

Cell: 084 226 5584

[www.naledzi.co.za](http://www.naledzi.co.za)

## Re: I&AP Notification Letter including maps - EIA & Water Use License Applications: Prospecting Right Applications on Orange River by Samara Mining Pty Ltd

Marissa Botha <botham@naledzi.co.za>

Mon 12/7/2020 7:25 PM

To: Henk.Smith1@outlook.com <Henk.Smith1@outlook.com>

Cc: NDIVHUDZANNYI MUDAU <atshidzaho@gmail.com>

 1 attachments (10 MB)

Pocket 3A&3B\_PRAA 1.pdf;

Herewith the last map, showing prospecting pockets 3A and 3B within greater prospecting right area 1.

Regards,

Marissa Botha (Pr.Sci.Nat)

Environmental Scientist

Naledzi Environmental Consultants Pty Ltd

160 Marshall Street, Polokwane, 0699

Email: botham@naledzi.co.za

Cell: 084 226 5584

Tel: 015 296 9388

www.naledzi.co.za

---

**From:** Marissa Botha <botham@naledzi.co.za>

**Sent:** Monday, December 7, 2020 7:24 PM

**To:** Henk.Smith1@outlook.com <Henk.Smith1@outlook.com>

**Cc:** NDIVHUDZANNYI MUDAU <atshidzaho@gmail.com>

**Subject:** Re: I&AP Notification Letter including maps - EIA & Water Use License Applications: Prospecting Right Applications on Orange River by Samara Mining Pty Ltd

Herewith maps showing the location of prospecting procket 1 and 2 within the greater prospecting right area 1.

Regards,

Marissa Botha (Pr.Sci.Nat)

Environmental Scientist

Naledzi Environmental Consultants Pty Ltd

160 Marshall Street, Polokwane, 0699

Email: botham@naledzi.co.za

Cell: 084 226 5584

Tel: 015 296 9388

www.naledzi.co.za

---

**From:** Marissa Botha <botham@naledzi.co.za>

**Sent:** Monday, December 7, 2020 6:52 PM

**To:** Henk.Smith1@outlook.com <Henk.Smith1@outlook.com>

**Cc:** NDIVHUDZANNYI MUDAU <atshidzaho@gmail.com>

**Subject:** Re: I&AP Notification Letter including maps - EIA & Water Use License Applications: Prospecting Right Applications on Orange River by Samara Mining Pty Ltd

This is the last map for prospecting right area 2 of prospecting pocket 6.

The prospecting right application area 1 maps will follow in the next email.

Regards,  
Marissa Botha (Pr.Sci.Nat)  
Environmental Scientist  
Naledzi Environmental Consultants Pty Ltd  
160 Marshall Street, Polokwane, 0699  
Email: [botham@naledzi.co.za](mailto:botham@naledzi.co.za)  
Cell: 084 226 5584  
Tel: 015 296 9388  
[www.naledzi.co.za](http://www.naledzi.co.za)

---

**From:** Marissa Botha <[botham@naledzi.co.za](mailto:botham@naledzi.co.za)>  
**Sent:** Monday, December 7, 2020 6:50 PM  
**To:** [Henk.Smith1@outlook.com](mailto:Henk.Smith1@outlook.com) <[Henk.Smith1@outlook.com](mailto:Henk.Smith1@outlook.com)>  
**Cc:** NDIVHUDZANNYI MUDAU <[atshidzaho@gmail.com](mailto:atshidzaho@gmail.com)>  
**Subject:** Re: I&AP Notification Letter including maps - EIA & Water Use License Applications: Prospecting Right Applications on Orange River by Samara Mining Pty Ltd

Marissa Botha (Pr.Sci.Nat)  
Environmental Scientist  
Naledzi Environmental Consultants Pty Ltd  
160 Marshall Street, Polokwane, 0699  
Email: [botham@naledzi.co.za](mailto:botham@naledzi.co.za)  
Cell: 084 226 5584  
Tel: 015 296 9388  
[www.naledzi.co.za](http://www.naledzi.co.za)

## Naledzi | Environmental Consultants

Naledzi provides quality environmental consulting services across the whole of South Africa.

[www.naledzi.co.za](http://www.naledzi.co.za)

---

**From:** Marissa Botha  
**Sent:** Monday, December 7, 2020 6:46 PM  
**To:** Henk.Smith1@outlook.com <Henk.Smith1@outlook.com>  
**Cc:** NDIHUDZANNYI MUDAU <atshidzaho@gmail.com>  
**Subject:** I&AP Notification Letter including maps - EIA & Water Use License Applications: Prospecting Right Applications on Orange River by Samara Mining Pty Ltd

Good day Mr. Smith,

Our telephonic conversation today, 7 December 2020 refers.

1. The details for the application for the prospecting right applications are as follows:
  - a. Dr Anthony Dywili, contact number - +2753 861 1575 alternatively you can email him at dr@samaramining.com. These details are included in the Draft Scoping Reports.
2. For copies/ details of the prospecting right applications and the prospecting works programme, please contact the project manager and Geologist NDI Geological Consulting Services (Pty) Ltd (these are also supplied in the Draft Scoping Reports):
  - a. Mrs. Ndivhadzannyi Mofokeng, Tel: +2753 842 0687 / +2782 760 8420 or email at atshidzaho@gmail.com
3. Regarding Willem Louw from SANPARKS;
  - a. He has already registered as an I&AP on the project and has accepted our invitation to the 9 Dec 2020, 10 am virtual Authorities meeting.
  - b. Remember, I explained that we are consulting with the National Dept. of Environmental Affairs: Protected Areas, Mr Kallie Naude. Mr Naude and the Protected Areas Planning division has ensured that all the relevant SANPARKS officials form part of the process.
  - c. Mr Louw has also contacted me today to confirm that he has received the project documents;
4. Prospecting Right Area 2 situated within Richtersveld National Park
  - a. As explained, Naledzi has stated this in the relevant Draft Scoping Report including the I&AP Draft Scoping availability notification letter. **Please see the attached copy of the letter.**
5. Maps
  - a. Please see attached project maps. Due to file size the maps will be sent in several emails.

Regards,

**Marissa Botha (Pr.Sci.Nat)**  
***Environmental Scientist***  
**Naledzi Environmental Consultants Pty Ltd**  
160 Marshall Street, Polokwane, 0699  
Email: botham@naledzi.co.za  
Cell: 084 226 5584  
Tel: 015 296 9388  
[www.naledzi.co.za](http://www.naledzi.co.za)





## Fw: Notice EIA Process & Water Use License Application & availability of Draft Scoping Reports for public review- Two Prospecting Right Applications on left bank of Lower Orange River, Northern Cape, South Africa

Marissa Botha <botham@naledzi.co.za>

Wed 12/9/2020 4:54 PM

To: dmorriskby@gmail.com <dmorriskby@gmail.com>

 2 attachments (190 KB)

I&AP DSR Notification Letter\_.pdf; Comment Sheet - Draft Scoping Report.pdf;

Dear Stakeholder,

### **OPPORTUNITY TO REGISTER AS AN INTERESTED AND AFFECTED PARTY AND COMMENT ON DRAFT SCOPING REPORTS AS PART OF AN EIA PROCESS FOR TWO ALLUVIAL DIAMOND PROSPECTING RIGHT APPLICATIONS**

Samara Mining Pty Ltd has submitted two applications for environmental authorisation to the Department of Mineral Resources (DMR): Springbok (South Africa) for alluvial diamond prospecting and bulk sampling on the left bank of the Orange River. The application areas are located close to Sendelingsdrif in the Richtersveld, Namakwa District within the Northern Cape Province of South Africa.

The applications are subject to a full EIA Process in terms of the South African EIA Regulations of 2014 published under the National Environmental Management Act, 107 of 1998 and associated public participation process. The application areas are end-to-end and a consolidated EIA process is being followed. Naledzi Environmental Consultants Pty Ltd has been appointed as the independent environmental assessment practitioner to facilitate the EIA Process.

An application will also be submitted to the Department of Water and Sanitation in terms of the South African National Water Act 36 of 1998 for a Water Use License.

The prospecting right application areas (PRAA) include:

<b>Applications</b>	<b>Property</b>	<b>Size</b>
PRAA 1 – (12664) PR	Left bank of the Orange River boundary to Portion of Remainder of Farm Richtersveld No. 11	987.98 Ha
PRAA 2 – (12663) PR	Left bank of the Orange River boundary to Portion of the Remainder of Farm No. 18	690 Ha

As part of the application documentation, Samara must submit a Scoping Report, Environmental Impact Report (EIR) and Environmental Management Programme (EMPR) for each application to the DMR for decision making. The documentation must be subjected to a public participation process before it can be submitted to the DMR for decision making.

**You are hereby notified of the applications and the availability of the Draft Scoping Reports for each application and a consolidated Public Participation Process from Friday 13 November to Monday 14 December 2020.**

Electronic versions of the reports and a comment sheet are available on the Naledzi website: <http://www.naledzi.co.za/public-documents-naledzi.php>.

## [Naledzi | Environmental Consultants](#)

Naledzi is a 100% black owned and managed company with a Level 1 BEE rating. [READ MORE](#)

[www.naledzi.co.za](http://www.naledzi.co.za)

Please refer to the attached English Interested and Affected Party (I&AP) notification letter for more details.

Regards,

**Marissa Botha**

**Naledzi Environmental Consultants Pty Ltd**

Email: [botham@naledzi.co.za](mailto:botham@naledzi.co.za)

Cell: 084 226 5584

[www.naledzi.co.za](http://www.naledzi.co.za)

**Re: Fw: Notice EIA Process & Water Use License Application & availability of Draft Scoping Reports for public review- Two Prospecting Right Applications on left bank of Lower Orange River, Northern Cape, South Africa**

Anna Bock <bockana1963@gmail.com>

Thu 12/10/2020 8:48 PM

To: Marissa Botha <botham@naledzi.co.za>

Well received, thanks.

On Mon., 7 Dec. 2020, 12:22 pm Marissa Botha, <[botham@naledzi.co.za](mailto:botham@naledzi.co.za)> wrote:

Dear Stakeholder,

**OPPORTUNITY TO REGISTER AS AN INTERESTED AND AFFECTED PARTY AND COMMENT ON DRAFT SCOPING REPORTS AS PART OF AN EIA PROCESS FOR TWO ALLUVIAL DIAMOND PROSPECTING RIGHT APPLICATIONS**

Samara Mining Pty Ltd has submitted two applications for environmental authorisation to the Department of Mineral Resources (DMR): Springbok (South Africa) for alluvial diamond prospecting and bulk sampling on the left bank of the Orange River. The application areas are located close to Sendelingsdrif in the Richtersveld, Namakwa District within the Northern Cape Province of South Africa.

The applications are subject to a full EIA Process in terms of the South African EIA Regulations of 2014 published under the National Environmental Management Act, 107 of 1998 and associated public participation process. The application areas are end-to-end and a consolidated EIA process is being followed. Naledzi Environmental Consultants Pty Ltd has been appointed as the independent environmental assessment practitioner to facilitate the EIA Process.

An application will also be submitted to the Department of Water and Sanitation in terms of the South African National Water Act 36 of 1998 for a Water Use License.

The prospecting right application areas (PRAA) include:

As part of the application documentation, Samara must submit a Scoping Report, Environmental Impact Report (EIR) and Environmental Management Programme (EMPR) for each application to the DMR for decision making. The documentation must be subjected to a public participation process before it can be submitted to the DMR for decision making.

**You are hereby notified of the applications and the availability of the Draft Scoping Reports for each application and a consolidated Public Participation Process from Friday 13 November to Monday 14 December 2020.**

Electronic versions of the reports and a comment sheet are available on the Naledzi website: <http://www.naledzi.co.za/public-documents-naledzi.php>.

[Naledzi](http://www.naledzi.co.za) | [Environmental Consultants](http://www.naledzi.co.za)

Naledzi is a 100% black owned and managed company with a Level 1 BEE rating. READ MORE

[www.naledzi.co.za](http://www.naledzi.co.za)

Please refer to the attached English Interested and Affected Party (I&AP) notification letter for more details.

Regards,

**Marissa Botha**  
**Naledzi Environmental Consultants Pty Ltd**

Email: [botham@naledzi.co.za](mailto:botham@naledzi.co.za)

Cell: 084 226 5584

[www.naledzi.co.za](http://www.naledzi.co.za)