














Proposed Grid Connection

-  Kudusberg - Oya Corridor (31m)
-  Oya - Kappa: Corridor Option 1
-  Oya - Kappa: Corridor Option 2
-  Oya - Kappa: Corridor Option 3
-  Oya - Kappa: Corridor Option 4
-  Oya - Kappa: Corridor Option 5
-  Proposed Substation Sites






PROPOSED CONSTRUCTION OF THE 132kV OYA POWER LINE NEAR MATJIESFONTEIN, WESTERN AND NORTHERN CAPE PROVINCES

CRITICAL BIODIVERSITY AREAS





Legend

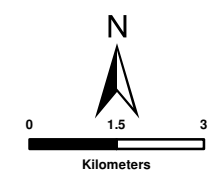
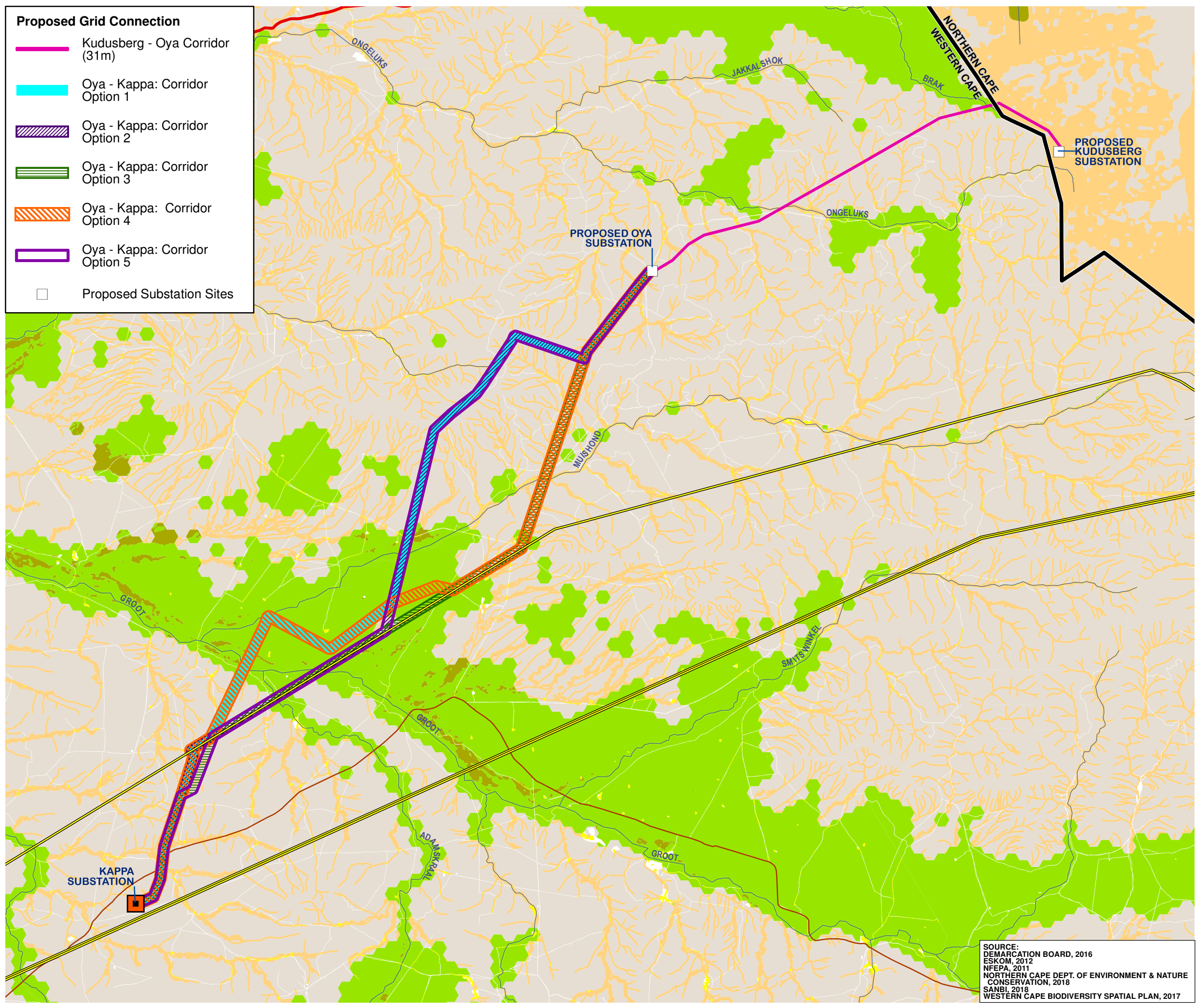
-  Provincial Boundaries
-  Main Roads
-  Secondary Roads
-  Existing High Voltage Power Lines (>=400kV)
-  Rivers
-  Existing Substation

Western Cape CBA Classification

-  CBA 1
-  CBA 2
-  ESA 1
-  ESA 2
-  Other Natural Areas

Northern Cape CBA Classification

-  CBA 1
-  CBA 2
-  ESA
-  Other Natural Areas



SIVEST
 ENVIRONMENTAL DIVISION
 12 AUTUMN ROAD
 RIVONIA, 2128
 JOHANNESBURG
 SOUTH AFRICA
 Phone: +27 11 798 0600
 Fax: +27 11 803 7272
 e-mail: info@sivest.co.za

Project No 16235	Prepared By KLS	Date 16/10/2020
Map Ref No 16235/G07	Revision 0	Date

SOURCE:
 DEMARCATION BOARD, 2016
 ESKOM, 2012
 NFEPA, 2011
 NORTHERN CAPE DEPT. OF ENVIRONMENT & NATURE CONSERVATION, 2018
 SANBI, 2018
 WESTERN CAPE BIODIVERSITY SPATIAL PLAN, 2017

"COPYRIGHT IS VESTED IN SIVEST IN TERMS OF THE COPYRIGHT ACT (ACT 98 OF 1978) AND NO USE OR REPRODUCTION OR DUPLICATION THEREOF MAY OCCUR WITHOUT THE WRITTEN CONSENT OF THE AUTHOR"

THIS MAP HAS BEEN PREPARED UNDER THE CONTROLS ESTABLISHED BY THE SIVEST QUALITY MANAGEMENT SYSTEM WHICH HAS BEEN CERTIFIED ISO 9001:2015 COMPLIANT